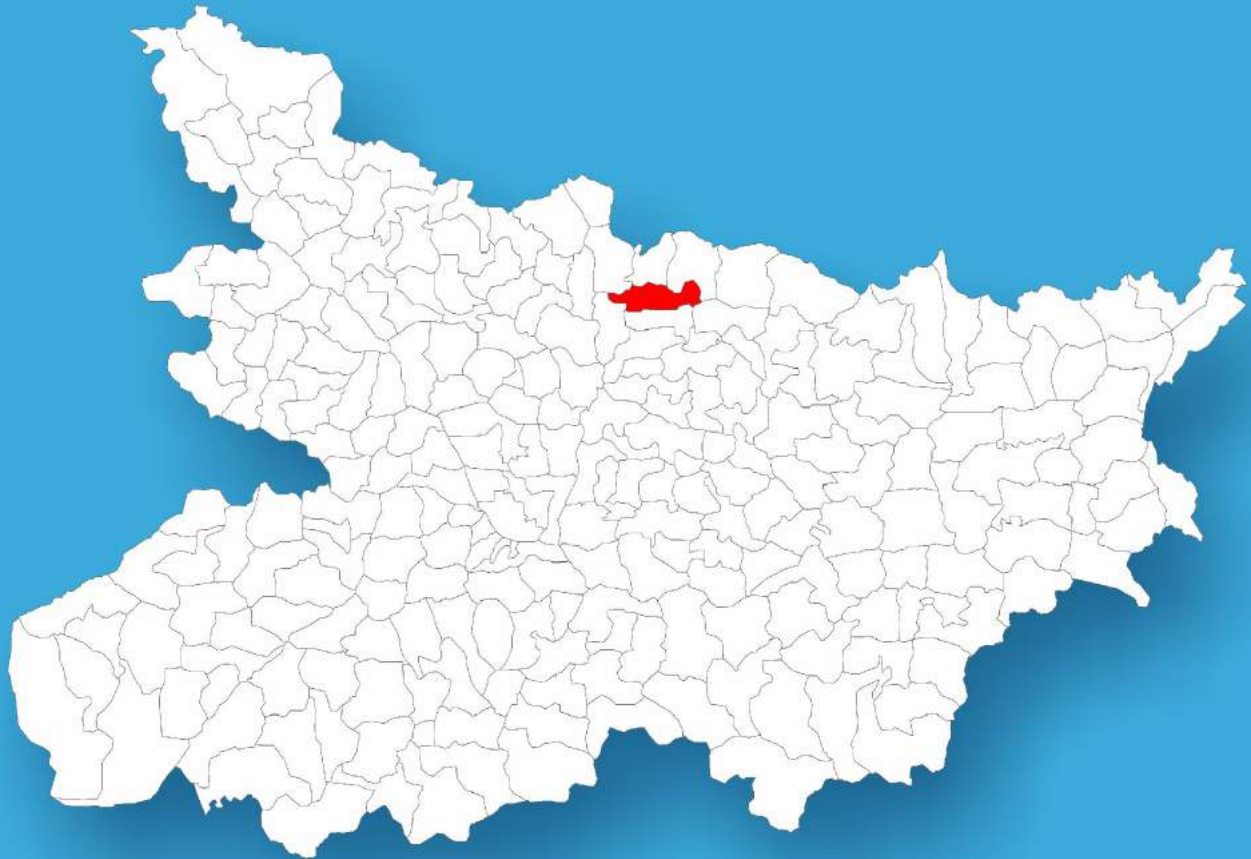




Bihar

# Assembly Factbook™

Benipatti Assembly Constituency



Key Electoral Data of Benipatti  
Assembly Constituency (Vidhan Sabha)

Bihar

# Assembly Factbook™

Benipatti Assembly Constituency



Benipatti Vidhan Sabha

## **Editor & Director**

Dr. R.K. Thukral

## **Research Editor**

Dr. Shafeeq Rahman

## **Compiled, Researched and Published by Datanet India Pvt. Ltd.**

D-100, 1st Floor,

Okhla Industrial Area, Phase-I,  
New Delhi- 110020.

Ph.: 91-11- 43580781-84

Email : support@indiastatpublications.com

Website : www.indiastatelections.com

## **Online Book Store :**

www.indiastatpublications.com

**Report No. :** AFB/BR-032-0123

**ISBN :** 978-93-5313-054-1

**First Edition :** January, 2018

**Sixth Updated Edition :** January, 2023

**Price :** Rs. 11500/-

US\$ 310

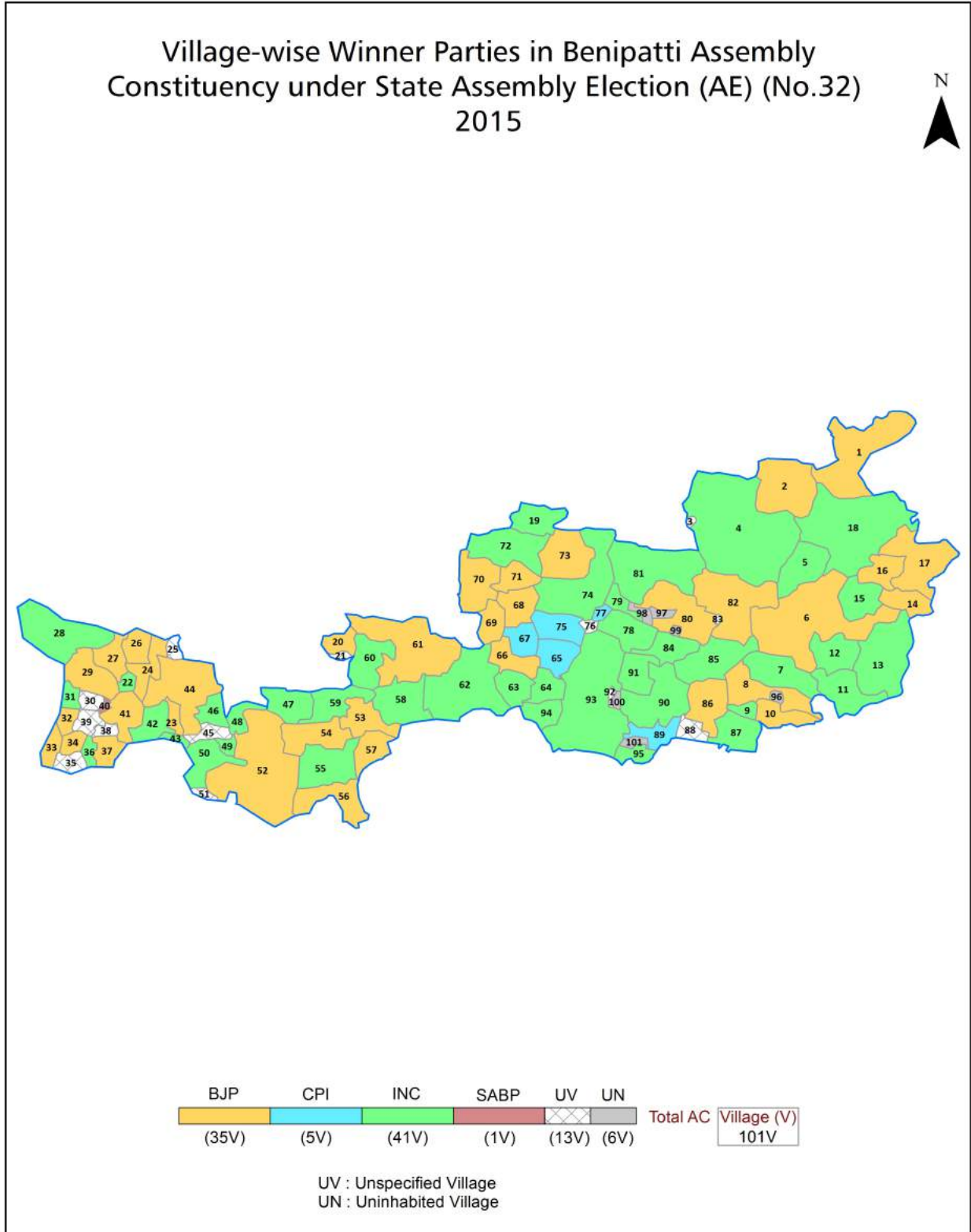
**© Datanet India Pvt. Ltd.**

All rights reserved. No part of this book may be reproduced, stored in a retrieval system or transmitted in any form or by any means, mechanical photocopying, photographing, scanning, recording or otherwise without the prior written permission of the publisher. Please refer to Disclaimer at page no. 252 for the use of this publication.

Printed in India

No.	Particulars	Page No.
	<b>Introduction</b>	
1	Assembly Constituency - (Vidhan Sabha) at a Glance   Features of Assembly as per Delimitation Commission of India (2008)	1-2
	<b>Location and Political Maps</b>	
2	Location Map   Boundaries of Assembly Constituency - (Vidhan Sabha) in District   Boundaries of Assembly Constituency under Parliamentary Constituency - (Lok Sabha)   Village-wise Winner Parties- 2020, 2019, 2015, 2014, 2010 and 2009	3-11
	<b>Administrative Setup (2011)</b>	
3	District   Sub-district   Towns   Villages   Inhabited Villages   Uninhabited Villages   Village Panchayat   Intermediate Panchayat	12-18
	<b>Demographics (2011)</b>	
4	Population   Households   Rural/Urban Population   Villages by Population Size   Sex Ratio (Total & 0-6 Years)   Religious Population   Social Population   Literacy Rate	19-20
	<b>Electoral Features</b>	
5	Important Dates of Last Elections Held   Electors by Gender   Service Electors   Voters   Voters Turnout   Polling Stations & Average Number of Electors per Polling Station   Electors by Age Group   Present Elected Representatives	21-26
	<b>Historical Summary Election Results</b>	
6	Vote Share of Major Parties   Winning Margin (Number & Percentage)   Polarity of Parties   Summary Result of Assembly Segment of Parliamentary Elections 2019, 2014, 2009, 2004 and 1999   Summary Result of Assembly Elections 2020, 2015, 2010, 2005 (Oct), 2005 (Feb), 2000, 1995, 1990, 1985, 1980, 1977, 1972, 1969, 1967, 1962, 1957 and 1952	27-55
	<b>Polling Station Level Election Results</b>	
7	Name and Number of Polling Station 2020, 2019, 2015, 2014, 2010 and 2009   Polling Station-wise Electors, Voters & Voters Turnout 2020, 2019, 2015, 2014, 2010 and 2009   Polling Station wise Elections Results 2020, 2019, 2015, 2014, 2010 and 2009	56-231
	<b>Share of Assembly Constituency</b>	
8	Share of Assembly Constituency - (Vidhan Sabha) in State, District and Parliamentary Constituency - (Lok Sabha)	232
	<b>Socio-Economic Amenities (2011)</b>	
9	Access to Administrative Units   Agricultural, Manufacturing and Industrial Commodities   Demographic Indicators   Education   Health & Manpower   Drinking Water Supply   Sanitation   Entertainment and Recreations Infrastructure   Power   Food Allocation Distribution and Marketing of Agriculture Commodities Infrastructure   Transport and Road Infrastructure   Communication   Banking and Financial Services   Land Use   Irrigation Source	234-248
10	<b>Abbreviation &amp; Sources</b>	249-251
11	<b>Disclaimer</b>	252

Location & Political Map



## Administrative Setup

### List of Village Panchayat & Intermediate Panchayat (Block) Name - 2011

Village Name	Village Panchayat Name	Intermediate Panchayat Name
Agai	Agai	Benipatti
Agaropatti	Agaropatti	Benipatti
Ahpur	Ahpur	Benipatti
Akaur	Akaur	Benipatti
Akuli	Akuli	Benipatti
Andhri	Andhri	Benipatti
Anrer	Anrer	Benipatti
Arazi Anrer	Arazi Anrer	Benipatti
Arazi Basaitha	Arazi Basaitha	Benipatti
Arazi Jagat	Arazi Jagat	Benipatti
Arazi Paraul	Arazi Paraul	Benipatti
Atrauli	Atrauli	Benipatti
Az Rakbe Naokarhi	Az Rakbe Naokarhi	Benipatti
Bagwasa	Bagwasa	Benipatti
Baijalpur	Baijalpur	Benipatti
Balia	Balia	Benipatti
Bandolwa	Bandolwa	Benipatti
Bankata	Bankata	Benipatti
Barhampura	Barhampura	Benipatti
Barri	Barri	Benipatti
Basaitha	Basaitha	Benipatti
Behata	Behata	Benipatti
Belahi	Belahi	Kaluahi
Benipatti	Benipatti	Benipatti
Bhaduli	Bhaduli	Benipatti
Bhagwatipur	Bhagwatipur	Benipatti
Bijalpura	Bijalpura	Benipatti
Bishai Larugawan	Bishai Larugawan	Benipatti
Bishunpur	Bishunpur	Benipatti

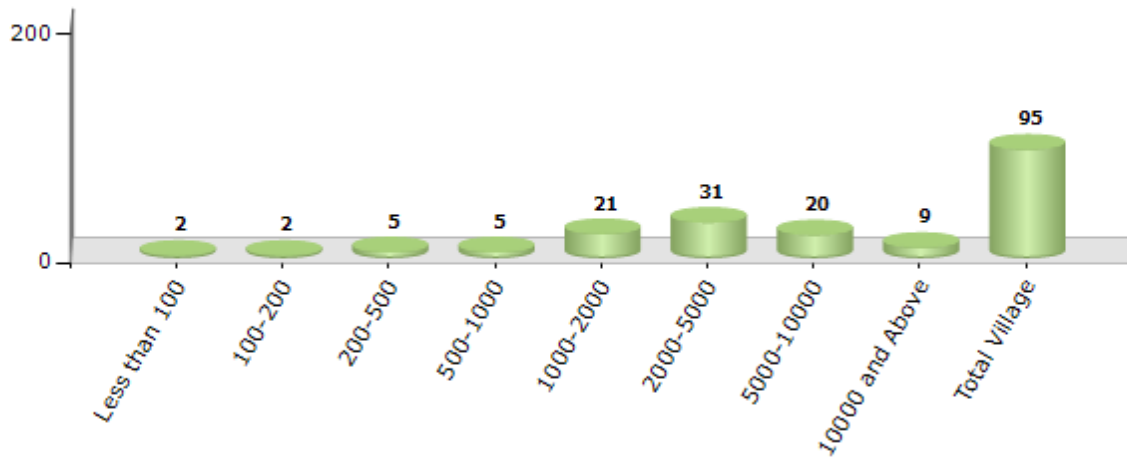
Contd....

Demographics

Number of Villages by Population Size - 2011

Less than 100	100-200	200-500	500-1000	1000-2000	2000-5000	5000-10000	10000 and Above	Total Village
2	2	5	5	21	31	20	9	95

Number of Villages by Population Size - 2011

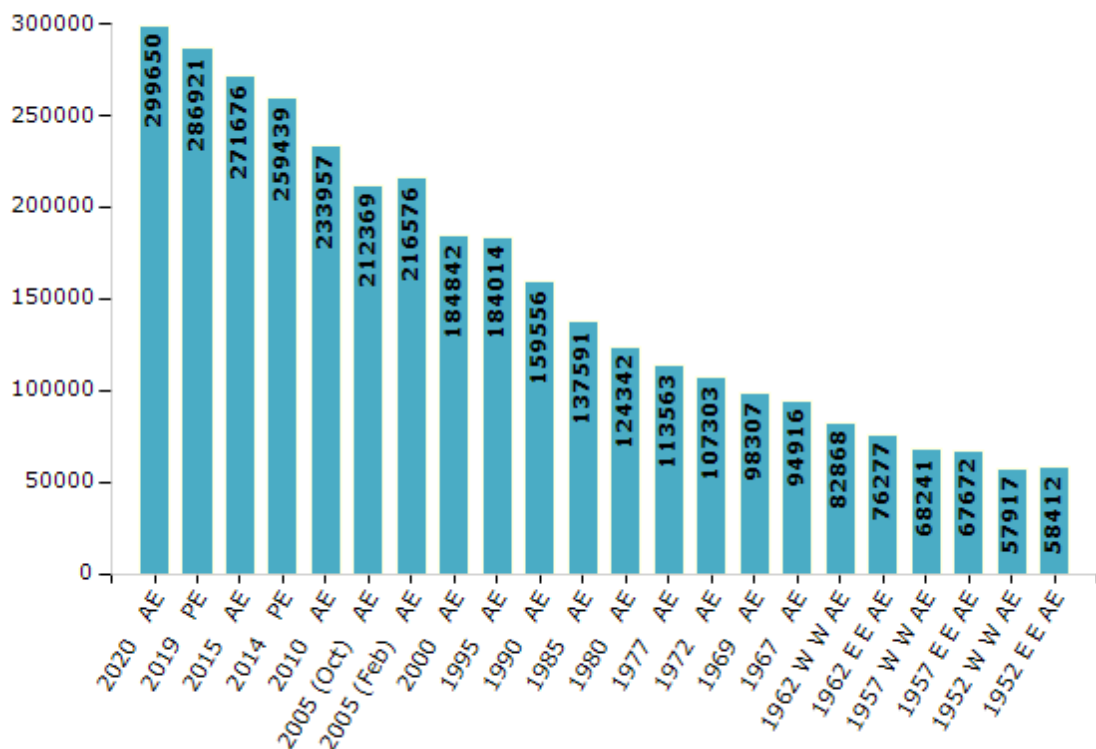


## Electoral Features

### Electors by Male & Female

Year	Male	Female	Others	Total	Year	Male	Female	Others	Total
2020 AE	157458	142183	9	299650	1985 AE	70105	67486	-	137591
2019 PE	151008	135901	12	286921	1980 AE	63429	60913	-	124342
2015 AE	144454	127204	18	271676	1977 AE	55755	57808	-	113563
2014 PE	141317	118122	0	259439	1972 AE	52183	55120	-	107303
2010 AE	127647	106310	0	233957	1969 AE	48980	49327	-	98307
2009 PE	-	-	-	-	1967 AE	-	-	-	94916
2005 (Oct) AE	115889	96480	-	212369	1962 (W) AE	-	-	-	82868
2005 (Feb) AE	117968	98608	-	216576	1962 (E) AE	-	-	-	76277
2004 PE	-	-	-	-	1957 (W) AE	-	-	-	68241
2000 AE	98820	86022	-	184842	1957 (E) AE	-	-	-	67672
1999 PE	-	-	-	-	1952 (W) AE	-	-	-	57917
1995 AE	97643	86371	-	184014	1952 (E) AE	-	-	-	58412
1990 AE	83152	76404	-	159556					

Number of Electors



Note : AE : Assembly Election, PE : Assembly Segment of Parliamentary Election



## Historical Summary Election Results

### Summary Result of Assembly Election - 2015

Candidate Name	Party	Votes	Votes %
Bhawana Jha	INC	55978	41.52
Vinod Narain Jha	BJP	51244	38.01
Kripanand Jha	CPI	9758	7.24
Vinodanad Kamat	IND	2825	2.1
Lalan Kishor Jha	IND	2580	1.91
Mishri Lal Yadav	BSP	2011	1.49
Rakesh Singh	IND	1878	1.39
Md. Akhtar Hussain	SP	1387	1.03
Laxmi Kant Jha	IND	1195	0.89
Ganesh Mishra	IND	1004	0.74
Kailash Sharma	IND	713	0.53
Digvijay Narayan Yadav	SaBP	645	0.48
Ganesh Pandey	AVIRP	579	0.43
Ram Lakhan Ram	BaJaP	532	0.39
Ram Naresh Thakur	VIP	521	0.39
Yogesh Kumar Shukla	ABHM	492	0.36
	NOTA	1492	1.11

## Polling Station Level Election Results

### Number and Name of Polling Stations (PS) (2020)

Number of Polling Stations	Name of Polling Stations	Number of Polling Stations	Name of Polling Stations
1	Madhya Vidhyalaya, Fulvariya Banya Bhag	16	Prathmik Vidhyalaya, Matarahari Ranipur Baya Bhag
2	Madhya Vidhyalaya Fulavariya Daya Bhag	16A	Prathmik Vidhyalaya, Matarahari Ranipur Baya Bhag
2A	Madhya Vidhyalaya Fulavariya Daya Bhag	17	Utkramit Madhya Vidhyalaya, Chanapura Pachim Baya Bhag
3	Prathmik Vidhyalaya Rajghatta Baya Bhag	17A	Utkramit Madhya Vidhyalaya, Chanapura Pachim Baya Bhag
3A	Prathmik Vidhyalaya Rajghatta Baya Bhag	18	Madhya Vidhyalaya Basaith Baya Bhag
4	Utkramit Madhya Vidhyalaya Maghopur Baya Bhag	19	Madhya Vidhyalaya Basaith Daya Bhag
5	Utkramit Madhya Vidhyalaya Maghopur Baya Bhag	20	Navsrijit Prathmik Vidhyalaya Simarkon
6	Prathmik Vidhyalaya Dhanushi Chanapura Baya Bahg	21	Rajkiya Buniyadi Vidhyalaya Ladugama Daya Bhag
6A	Prathmik Vidhyalaya Dhanushi Chanapura Baya Bahg	22	Rajkiya Buniyadi Vidhyalaya Ladugama Baya Bhag
7	Kanya Prathmik Vidhyalaya Barari Baya Bhag	23	Utkramit Madhya Vidhyalaya Vishanpur Baya Bhag
8	Kanya Prathmik Vidhyalaya Varari Daya Bhga	24	Utkramit Madhya Vidhyalaya Vishanapur Daya Bhag
9	Utkramit Madhya Vidhyalaya, Chanapura Purab Baya Bhag	24A	Utkramit Madhya Vidhyalaya Vishanapur Daya Bhag
9A	Utkramit Madhya Vidhyalaya, Chanapura Purab Baya Bhag	25	Prathmik Vidhyalaya Bhagwatipur Baya Bhag
10	Utkramit Madhya Vidhyalaya, Chanapura Purab Daya Bhag	26	Prathmik Vidhyalaya Bhagwatipur Daya Bhag
10A	Utkramit Madhya Vidhyalaya, Chanapura Purab Daya Bhag	27	Utkramit Madhya Vidhyalaya, Bagavasa Baya Bhag
11	Uchcha Vidhyalaya Basaith Baya Bhag	27A	Utkramit Madhya Vidhyalaya, Bagavasa Baya Bhag
12	Uchcha Vidhyalaya, Basaith Daya Bhag	28	Rajkiya Prathmik Makatab Makiya Baya Bhag
13	Panchayat Bhawan Basaith Baya Bhag	28A	Rajkiya Prathmik Makatab Makiya Baya Bhag
14	Panchayat Bhawan Basaith Daya Bhag	29	Rajkiya Prathmik Makatab Makiya Daya Bhag
15	Prathmik Vidhyalaya Matarahari Ranipur Daya Bhag	29A	Rajkiya Prathmik Makatab Makiya Daya Bhag
15A	Prathmik Vidhyalaya Matarahari Ranipur Daya Bhag	30	Madhya Vidhyalaya, Shivanagar Baya Bhag

Contd....

Polling Station Level Election Results

Polling Station-wise Votes Secured by Overall Top Five Parties in Benipatti Assembly in Assembly Election (AE) under Madhubani Parliamentary Constituency in Bihar (2020)

Number of Polling Station	Winner - Vinod Narayan Jha (BJP)	Runner-up - Bhawana Jha (INC)	3rd - Rajesh Kumar Yadav (IND)	4th - Niraj Kumar Jha (IND)	5th - Vinod Shankar Jha (IND)	NOTA	Other	Total Votes Secured
27	80	166	17	7	3	3	17	293
27A	101	82	17	0	4	2	15	221
28	80	160	12	1	3	2	12	270
28A	11	258	2	0	0	0	6	277
29	121	190	18	2	10	1	18	360
29A	40	185	3	0	2	4	7	241
30	206	32	15	11	91	8	33	396
31	150	46	5	2	87	7	28	325
32	122	30	13	9	47	3	32	256
32A	202	31	19	14	66	7	38	377
33	275	36	25	14	21	6	33	410
34	285	23	6	2	15	1	51	383
34A	248	32	1	2	13	3	30	329
35	202	66	5	5	6	2	21	307
35A	267	31	11	3	8	1	19	340
36	114	68	84	4	15	4	51	340
36A	170	54	49	6	4	3	24	310
37	134	61	84	0	9	3	37	328
37A	126	157	82	1	1	0	15	382
38	138	141	70	0	6	7	35	397
39	102	46	45	1	1	1	10	206
39A	115	47	37	2	3	2	16	222
40	1	244	55	0	0	1	6	307
40A	22	271	57	0	2	3	17	372
41	15	290	75	4	7	1	18	410
42	102	1	137	3	2	6	39	290
43	5	376	24	1	4	1	21	432
44	3	353	26	0	2	1	25	410
45	16	349	14	1	7	5	21	413
46	187	36	11	45	25	4	20	328
47	220	36	17	26	14	2	24	339
48	128	14	11	9	1	3	10	176
48A	148	17	8	23	6	6	14	222
49	106	25	1	8	1	0	5	146
49A	126	32	1	31	1	0	6	197

Contd....

Polling Station Level Election Results

Winner, Runner-up and 3rd Party Position & Winning Margin According to Polling Stations in Benipatti Assembly in Assembly Election (AE) under Madhubani Parliamentary Constituency in Bihar (2020)

Polling Station Number	Winner Party	Winner Votes (%)	Runner-up Party	Runner-up Votes (%)	Winning Margin Votes (%)	Third Party	Third Party Votes (%)	Other Votes (%)
50	BJP	139 (57.68)	INC	58 (24.07)	81 (33.61)	IND (NKJ)	24 (9.96)	20 (8.3)
50A	BJP	181 (57.83)	INC	98 (31.31)	83 (26.52)	IND (RKY)	7 (2.24)	27 (8.63)
51	IND (RKY)	242 (53.42)	BJP	94 (20.75)	148 (32.67)	INC	41 (9.05)	76 (16.78)
51A	BJP	117 (39.53)	INC	84 (28.38)	33 (11.15)	IND (RKY)	44 (14.86)	51 (17.23)
52	BJP	254 (48.11)	IND (RKY)	144 (27.27)	110 (20.84)	INC	61 (11.55)	69 (13.07)
53	BJP	194 (64.67)	INC	39 (13)	155 (51.67)	IND (RKY)	30 (10)	37 (12.33)
53A	BJP	196 (79.03)	INC	20 (8.06)	176 (70.97)	IND (RKY)	14 (5.65)	18 (7.26)
54	INC	207 (44.04)	BJP	158 (33.62)	49 (10.42)	IND (RKY)	34 (7.23)	71 (15.11)
55	BJP	254 (78.88)	INC	30 (9.32)	224 (69.56)	IND (RKY)	8 (2.48)	30 (9.32)
55A	BJP	186 (76.86)	INC	33 (13.64)	153 (63.22)	IND (VSJ)	8 (3.31)	15 (6.2)
56	BJP	188 (69.89)	INC	28 (10.41)	160 (59.48)	IND (NKJ)	14 (5.2)	39 (14.5)
56A	BJP	190 (86.36)	IND (VSJ)	8 (3.64)	182 (82.72)	INC	7 (3.18)	15 (6.82)
57	BJP	350 (82.35)	IND (RKY)	13 (3.06)	337 (79.29)	IND (VSJ)	13 (3.06)	49 (11.53)
58	BJP	141 (58.75)	INC	63 (26.25)	78 (32.5)	IND (RKY)	19 (7.92)	17 (7.08)
58A	BJP	295 (73.75)	IND (RKY)	38 (9.5)	257 (64.25)	INC	35 (8.75)	32 (8)
59	BJP	71 (43.56)	INC	71 (43.56)	0 (0)	IND (RKY)	15 (9.2)	6 (3.68)
59A	BJP	214 (49.31)	INC	140 (32.26)	74 (17.05)	IND (RKY)	43 (9.91)	37 (8.53)
60	BJP	229 (43.45)	IND (RKY)	205 (38.9)	24 (4.55)	INC	18 (3.42)	75 (14.23)
61	IND (RKY)	88 (56.05)	BJP	43 (27.39)	45 (28.66)	INC	21 (13.38)	5 (3.18)
61A	IND (RKY)	216 (42.69)	BJP	163 (32.21)	53 (10.48)	INC	48 (9.49)	79 (15.61)
62	BJP	207 (51.62)	IND (NKJ)	133 (33.17)	74 (18.45)	INC	26 (6.48)	35 (8.73)
62A	BJP	159 (36.3)	IND (NKJ)	123 (28.08)	36 (8.22)	INC	96 (21.92)	60 (13.7)
63	IND (NKJ)	197 (77.87)	BJP	47 (18.58)	150 (59.29)	IND (CK)	5 (1.98)	4 (1.58)
63A	IND (NKJ)	240 (75)	BJP	46 (14.38)	194 (60.62)	INC	16 (5)	18 (5.63)
64	INC	228 (68.06)	BJP	71 (21.19)	157 (46.87)	IND (VSJ)	12 (3.58)	24 (7.16)
64A	BJP	219 (73)	INC	21 (7)	198 (66)	IND (NKJ)	12 (4)	48 (16)
65	BJP	194 (63.19)	INC	52 (16.94)	142 (46.25)	IND (NKJ)	20 (6.51)	41 (13.36)
65A	BJP	90 (36.14)	INC	78 (31.33)	12 (4.81)	IND (NKJ)	33 (13.25)	48 (19.28)
66	INC	223 (67.58)	BJP	62 (18.79)	161 (48.79)	IND (VK)	15 (4.55)	30 (9.09)
66A	BJP	197 (60.99)	INC	47 (14.55)	150 (46.44)	IND (NKJ)	25 (7.74)	54 (16.72)
67	BJP	358 (67.93)	INC	51 (9.68)	307 (58.25)	IND (NKJ)	40 (7.59)	78 (14.8)
68	BJP	242 (76.58)	INC	37 (11.71)	205 (64.87)	IND (NKJ)	12 (3.8)	25 (7.91)
68A	BJP	216 (63.53)	INC	70 (20.59)	146 (42.94)	IND (NKJ)	8 (2.35)	46 (13.53)
69	BJP	147 (49.66)	INC	84 (28.38)	63 (21.28)	IND (RKY)	25 (8.45)	40 (13.51)
69A	BJP	158 (59.18)	INC	55 (20.6)	103 (38.58)	IND (RKY)	23 (8.61)	31 (11.61)

Contd....

## Socio-Economic Amenities - Rural

### Access to Education Facilities

Particulars	Number of Villages (% of Population)				
	Available	Not Available	If Not Available (Distance of Nearest Facility)		
			A	B	C
Govt. Primary School	88 (99)	7 (1)	6 (1)	1 (0)	0 (0)
Private Primary School	9 (19)	86 (81)	0 (0)	0 (0)	0 (0)
Govt. Middle School	53 (80)	42 (20)	36 (16)	6 (4)	0 (0)
Private Middle School	5 (18)	90 (82)	0 (0)	0 (0)	0 (0)
Govt. Secondary School	15 (34)	80 (66)	9 (6)	6 (9)	65 (52)
Private Secondary School	1 (4)	94 (96)	0 (0)	0 (0)	0 (0)
Govt. Senior Secondary School	2 (2)	93 (98)	0 (0)	12 (18)	77 (76)
Private Senior Secondary School	3 (3)	92 (97)	0 (0)	0 (0)	1 (1)
Govt. Arts and Science Degree College	2 (2)	93 (98)	15 (13)	15 (10)	34 (46)
Private Arts and Science Degree College	1 (3)	94 (97)	0 (0)	2 (3)	26 (23)
Govt. Engineering College	0 (0)	95 (100)	0 (0)	0 (0)	0 (0)
Private Engineering College	0 (0)	95 (100)	1 (0)	2 (1)	92 (99)
Govt. Medicine College	0 (0)	95 (100)	8 (4)	1 (0)	85 (95)
Private Medicine College	0 (0)	95 (100)	0 (0)	0 (0)	1 (0)
Govt. Management Institute	0 (0)	95 (100)	0 (0)	1 (0)	50 (61)
Private Management Institute	0 (0)	95 (100)	0 (0)	0 (0)	44 (39)
Govt. Polytechnic	0 (0)	95 (100)	0 (0)	0 (0)	95 (100)
Private Polytechnic	0 (0)	95 (100)	0 (0)	0 (0)	0 (0)
Govt. Vocational Training School/ITI	0 (0)	95 (100)	0 (0)	0 (0)	95 (100)
Private Vocational Training School/ITI	0 (0)	95 (100)	0 (0)	0 (0)	0 (0)
Govt. Non Formal Training Centre	1 (3)	94 (97)	0 (0)	5 (5)	88 (89)
Private Non Formal Training Centre	1 (3)	94 (97)	0 (0)	0 (0)	0 (0)
Govt. School For Disabled	0 (0)	95 (100)	0 (0)	2 (1)	93 (99)
Private School For Disabled	0 (0)	95 (100)	0 (0)	0 (0)	0 (0)
Government Others	0 (0)	95 (100)	1 (2)	0 (0)	21 (41)
Private Others	2 (2)	93 (98)	0 (0)	0 (0)	0 (0)

Note : Distance A : Less than 5 km; B : Between 5-10 km; C : 10+ km.; Source : Data Analysis is based on 2011 Census.

## DISCLAIMER

The Terms of Use and Disclaimer of Datanet India Private Limited (hereinafter referred to as "Datanet") for use of this analysis report of **Benipatti Assembly Constituency (Benipatti Vidhan Sabha)** :-

1. **Assembly Factbook™** is a Registered Trade Mark owned by Datanet.
2. All the maps are sketched and graphical representation only and have not been drawn to the scale and also not to represent the actual geographical area or boundary of the unit.
3. The data for the aforesaid analysis is based on authentic sources and has been culled from the various publications of Census, CSO and NSSO for district and block level data, various central and state government departments, Central & State Elections Commissions and the concerned Returning Officers' releases, Electoral Rolls, Election results and allied publications, internal assessment, surveys, estimates and analysis. Therefore, certain adjustment of data at micro level may have been done to arrive closer to the macro data.
4. Data have been provided on an "As Is" and "As AVAILABLE" basis
5. The colours shown in the maps or diagram and charts of a particular party, alliance or AC are indicative and do not represent them.
6. This publication which includes maps, sheets, graphs and data would be the property under copyright of Datanet only. The user may use these for its internal study, analysis and research purposes. It's public display, re-selling or any commercial uses by the user are not allowed.
7. Datanet has taken due care and caution in compilation and processing of data and allied information, but does not guarantee the accuracy, adequacy or completeness of any information/analysis and will be not responsible for any errors or omissions or for the results obtained from the use of such information/analysis.
8. All the contents for the publication have been culled from various authentic sources and Datanet reasonably believes such sources to be reliable, but does not make any representations, express or implied as to the accuracy or fitness of use of such information. The information or contents of the information/analysis do not constitute advice and should not be relied upon in making (or refraining from making) any decision. Any reliance placed upon the information provided by Datanet is the sole responsibility and strictly at the user's risk.
9. In no event will Datanet be liable for any damages (including, without limitation, damages for loss of business projects, or loss of profits) arising in contract, tort or otherwise from the use of or inability to use any of its contents, or from any action taken (or refrained from being taken) as a result of using the analysis or any of its contents. Datanet its directors, owners, editors, officials, employees, distributor and agents or any associate will not be liable for any errors in the information contained or any consequences arising from the use of the contents of the provided information/analysis.
10. If any provision of these terms and conditions is held invalid or illegal or unenforceable for any reason by any court of competent jurisdiction, such provision shall be severed and the remainder of provisions of the terms and conditions shall continue in full force and effect as if the Term of Use had been executed with the invalid, illegal or unenforceable provision eliminated.
11. If there are any discrepancies in the information provided, please bring it to attention of Datanet for suitable rectification measures.

**Buy Online This Complete Book At  
Datanet India eBooks Store**

**[www.indiastatpublications.com](http://www.indiastatpublications.com)**

**or go directly at**

**[http://www.indiastatpublications.com/  
Assembly\\_factbook/Bihar/Madhubani/ Benipatti](http://www.indiastatpublications.com/Assembly_factbook/Bihar/Madhubani/Benipatti)**

 **india**stat**elections**

ISBN : 978-93-5313-054-1

