



Bihar

# Assembly Factbook™

Bisfi Assembly Constituency



Key Electoral Data of Bisfi  
Assembly Constituency (Vidhan Sabha)

Bihar

# Assembly Factbook™

Bisfi Assembly Constituency



Bisfi Vidhan Sabha

## **Editor & Director**

Dr. R.K. Thukral

## **Research Editor**

Dr. Shafeeq Rahman

## **Compiled, Researched and Published by Datanet India Pvt. Ltd.**

D-100, 1st Floor,

Okhla Industrial Area, Phase-I,  
New Delhi- 110020.

Ph.: 91-11- 43580781-84

Email : support@indiastatpublications.com

Website : www.indiastatelections.com

## **Online Book Store :**

www.indiastatpublications.com

**Report No. :** AFB/BR-035-0123

**ISBN :** 978-93-5313-061-9

**First Edition :** January, 2018

**Sixth Updated Edition :** January, 2023

**Price :** Rs. 11500/-

US\$ 310

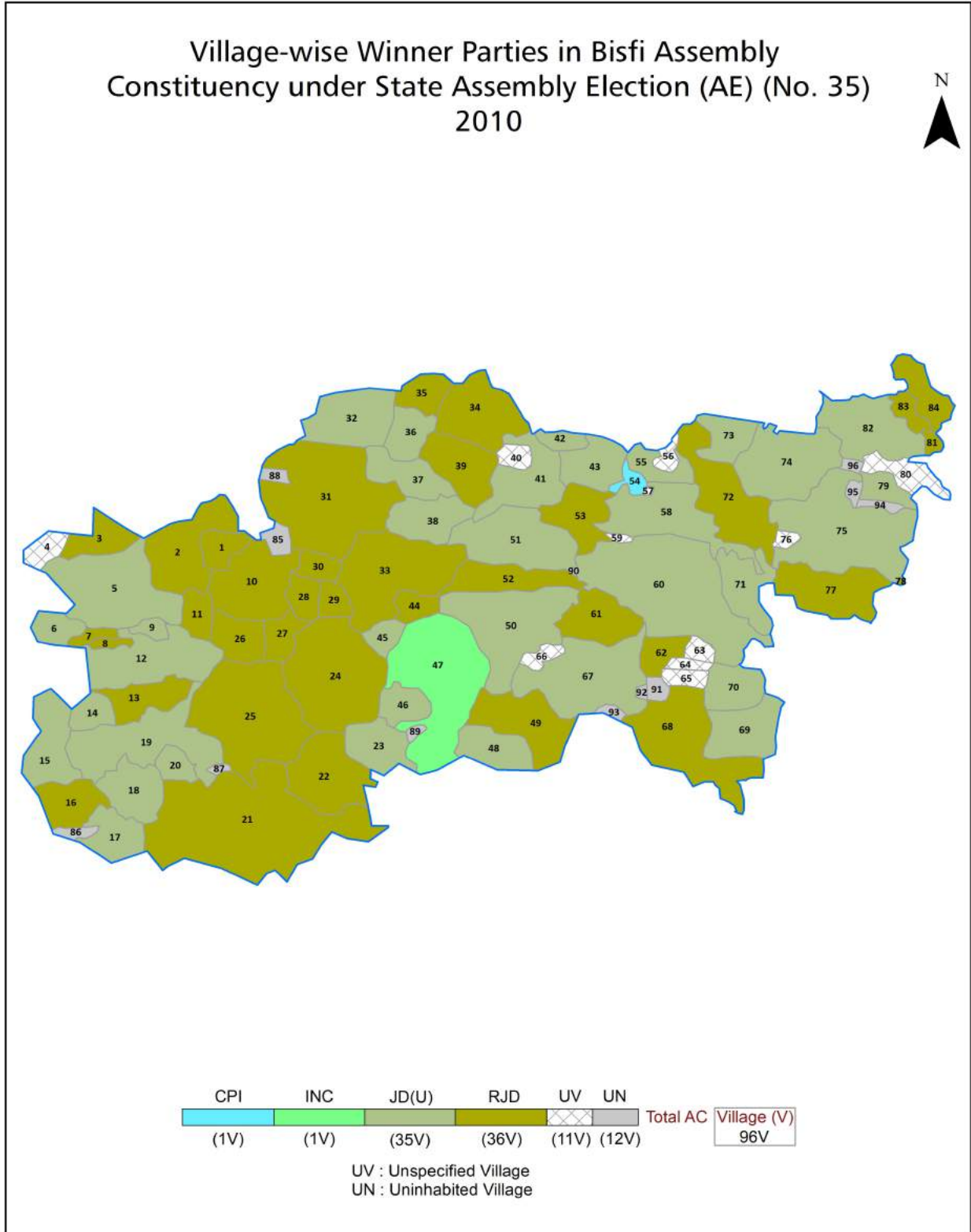
**© Datanet India Pvt. Ltd.**

All rights reserved. No part of this book may be reproduced, stored in a retrieval system or transmitted in any form or by any means, mechanical photocopying, photographing, scanning, recording or otherwise without the prior written permission of the publisher. Please refer to Disclaimer at page no. 227 for the use of this publication.

Printed in India

No.	Particulars	Page No.
	<b>Introduction</b>	
1	Assembly Constituency - (Vidhan Sabha) at a Glance   Features of Assembly as per Delimitation Commission of India (2008)	1-2
	<b>Location and Political Maps</b>	
2	Location Map   Boundaries of Assembly Constituency - (Vidhan Sabha) in District   Boundaries of Assembly Constituency under Parliamentary Constituency - (Lok Sabha)   Village-wise Winner Parties- 2020, 2019, 2014, 2010 and 2009	3-11
	<b>Administrative Setup (2011)</b>	
3	District   Sub-district   Towns   Villages   Inhabited Villages   Uninhabited Villages   Village Panchayat   Intermediate Panchayat	11-15
	<b>Demographics (2011)</b>	
4	Population   Households   Rural/Urban Population   Villages by Population Size   Sex Ratio (Total & 0-6 Years)   Religious Population   Social Population   Literacy Rate	16-17
	<b>Electoral Features</b>	
5	Important Dates of Last Elections Held   Electors by Gender   Service Electors   Voters   Voters Turnout   Polling Stations & Average Number of Electors per Polling Station   Electors by Age Group   Present Elected Representatives	18-23
	<b>Historical Summary Election Results</b>	
6	Vote Share of Major Parties   Winning Margin (Number & Percentage)   Polarity of Parties   Summary Result of Assembly Segment of Parliamentary Elections 2019, 2014, 2009, 2004 and 1999   Summary Result of Assembly Elections 2020, 2015, 2010, 2005 (Oct), 2005 (Feb), 2000, 1995, 1990, 1985, 1980, 1977, 1972, 1969 and 1967	24-46
	<b>Polling Station Level Election Results</b>	
7	Name and Number of Polling Station 2020, 2019, 2014, 2010 and 2009   Polling Station-wise Electors, Voters & Voters Turnout 2020, 2019, 2014, 2010 and 2009   Polling Station wise Elections Results 2020, 2019, 2014, 2010 and 2009	47-206
	<b>Share of Assembly Constituency</b>	
8	Share of Assembly Constituency - (Vidhan Sabha) in State, District and Parliamentary Constituency - (Lok Sabha)	207
	<b>Socio-Economic Amenities (2011)</b>	
9	Access to Administrative Units   Agricultural, Manufacturing and Industrial Commodities   Demographic Indicators   Education   Health & Manpower   Drinking Water Supply   Sanitation   Entertainment and Recreations Infrastructure   Power   Food Allocation Distribution and Marketing of Agriculture Commodities Infrastructure   Transport and Road Infrastructure   Communication   Banking and Financial Services   Land Use   Irrigation Source	209-223
10	<b>Abbreviation &amp; Sources</b>	224-226
11	<b>Disclaimer</b>	227

Location & Political Map



## Administrative Setup

### List of Village Panchayat & Intermediate Panchayat (Block) Name - 2011

Village Name	Village Panchayat Name	Intermediate Panchayat Name
Ajnauli	Ajnauli	Bisfi
Aunsi Babhangawan	Aunsi Babhangawan	Bisfi
Az Rakbe Jafra	Az Rakbe Jafra	Bisfi
Baharban	Baharban	Madhubani
Baingra	Baingra	Bisfi
Bajraha	Bajraha	Bisfi
Balha	Balha	Bisfi
Bardaha	Bardaha	Bisfi
Basauli	Basauli	Madhubani
Belaunja	Belaunja	Bisfi
Bhagauti	Bhagauti	Bisfi
Bherwa	Bherwa	Bisfi
Bhoj Paraul	Bhoj Paraul	Bisfi
Bisfi	Bisfi	Bisfi
Chahuta	Chahuta	Bisfi
Chandar Senpur	Chandar Senpur	Madhubani
Chandarbana	Chandarbana	Bisfi
Chaparia	Chaparia	Bisfi
Damla	Damla	Bisfi
Dhanuki Jagatpur	Dhanuki Jagatpur	Madhubani
Dhelpurwa	Dhelpurwa	Madhubani
Dhepura	Dhepura	Bisfi
Dudhail	Dudhail	Bisfi
Dumri	Dumri	Madhubani
Gajwa Basauli	Gajwa Basauli	Madhubani
Genaur	Genaur	Bisfi
Gorhaul	Gorhaul	Bisfi
Hasanpur	Hasanpur	Madhubani
Hiropatti	Hiropatti	Bisfi

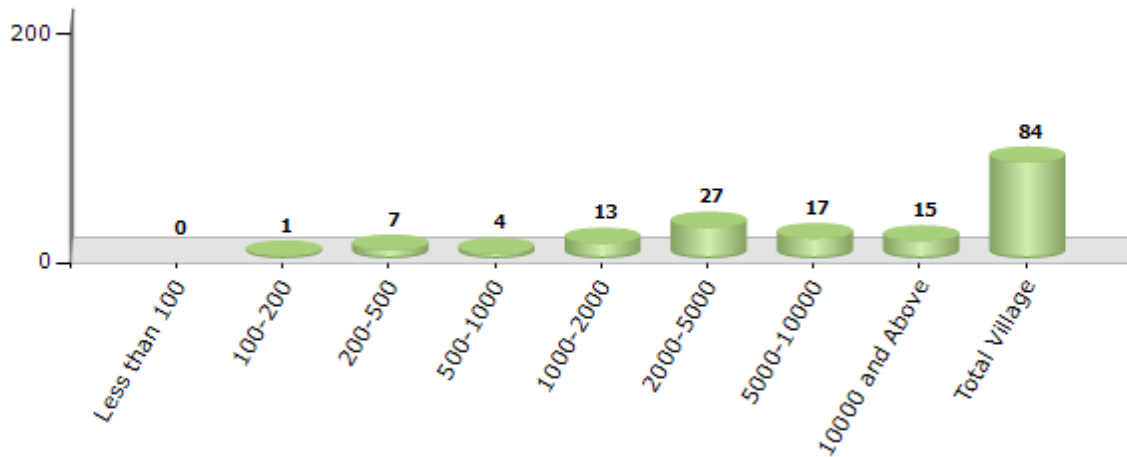
Contd....

**Demographics**

**Number of Villages by Population Size - 2011**

Less than 100	100-200	200-500	500-1000	1000-2000	2000-5000	5000-10000	10000 and Above	Total Village
0	1	7	4	13	27	17	15	84

Number of Villages by Population Size - 2011

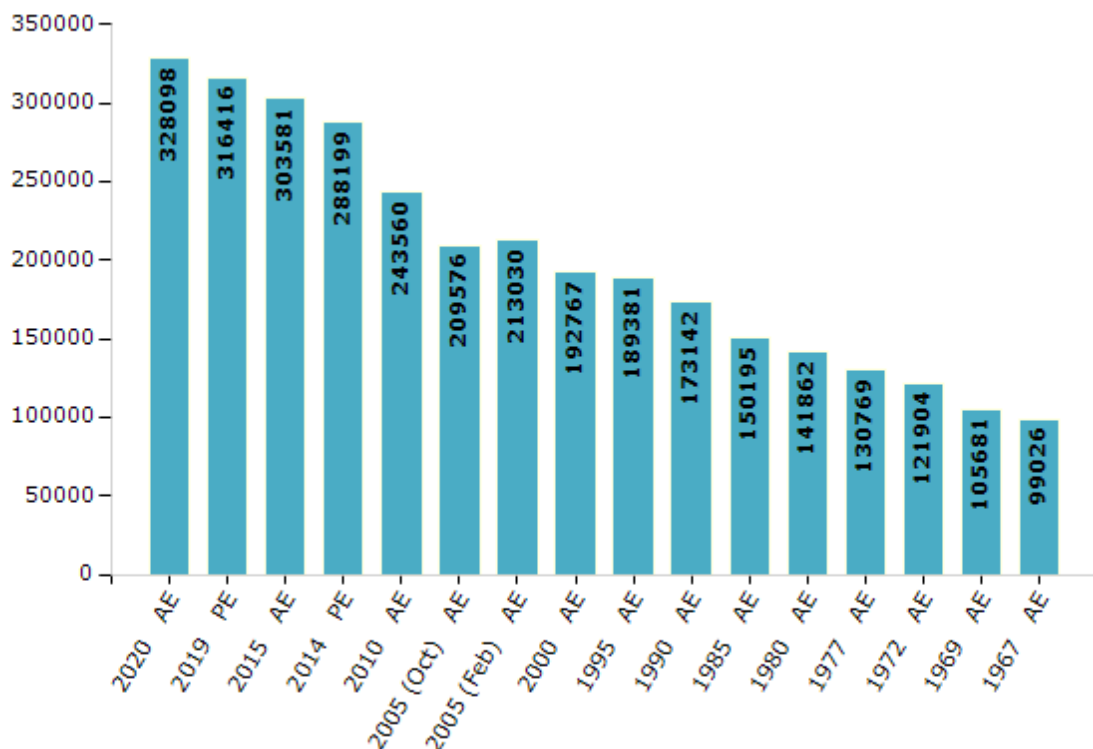


## Electoral Features

### Electors by Male & Female

Year	Male	Female	Others	Total	Year	Male	Female	Others	Total
2020 AE	170166	157900	32	328098	1995 AE	99592	89789	-	189381
2019 PE	164244	152164	8	316416	1990 AE	88370	84772	-	173142
2015 AE	157572	146001	8	303581	1985 AE	75426	74769	-	150195
2014 PE	153466	134733	0	288199	1980 AE	72350	69512	-	141862
2010 AE	133180	110380	0	243560	1977 AE	64290	66479	-	130769
2009 PE	-	-	-	-	1972 AE	60067	61837	-	121904
2005 (Oct) AE	114084	95492	-	209576	1969 AE	52855	52826	-	105681
2005 (Feb) AE	115867	97163	-	213030	1967 AE	-	-	-	99026
2004 PE	-	-	-	-	1962 AE	-	-	-	-
2000 AE	101525	91242	-	192767	1957 AE	-	-	-	-
1999 PE	-	-	-	-	1952 AE	-	-	-	-

Number of Electors



**Note :** AE : Assembly Election, PE : Assembly Segment of Parliamentary Election



## Historical Summary Election Results

### Summary Result of Assembly Election - 2015

Candidate Name	Party	Votes	Votes %
Faiyaz Ahmad	RJD	70975	44.37
Manoj Kumar Yadav (Bhoj Pandal)	BLSP	35650	22.29
Hari Bhushan Thakur "Bachaul"	IND	25796	16.13
Mithilesh Kumar Jha	CPI	9309	5.82
Maheshwar Prasad Chaudhary	IND	3389	2.12
Prem Shanker Jha	IND	2701	1.69
Chameli Devi	BSP	2271	1.42
Anil Kumar Singh	IND	1754	1.1
Alpana Kumari	SHS	1375	0.86
Faiz Ahmad	AKBMP	1198	0.75
Dhaneshwar Mahto	BMtrP	984	0.62
Manoj Kumar Yadav (Paradih)	GJDS	836	0.52
Md. Ausaf	SP	622	0.39
Parwez Hassan	JDR	610	0.38
Ashok Kumar Roy	NJPI	442	0.28
Gulab Kumar Sah	BMUP	389	0.24
	NOTA	1670	1.04

## Polling Station Level Election Results

### Number and Name of Polling Stations (PS) (2020)

Number of Polling Stations	Name of Polling Stations	Number of Polling Stations	Name of Polling Stations
1	Prathmik Vidhyalaya, Jagavan, Mahadev Sthan, Daya Bhag	14	Prathmik Vidhyalaya, Damalaghat Uttar Bhag
2	Prathmik Vidhyalaya Jagawan Mahadev Sthan Madhya Bhag	14A	Prathmik Vidhyalaya, Damalaghat Uttar Bhag
3	Prathmik Vidhyalaya, Jagavan, Mahadevasthan, Baya Bhag	15	Prathmik Vidhyalaya Damla Ghat Dakshin Bhag
3A	Prathmik Vidhyalaya, Jagavan, Mahadevasthan, Baya Bhag	16	Utkramit Madhya Vidhyalaya, Durjaulika Uttar
4	Madhya Vidhyalaya, Hiropatti	17	Utkramit Madhya Vidhyalaya Durjauliya Dakshin
4A	Madhya Vidhyalaya, Hiropatti	18	Prathmik Vidhyalaya, Lohara
5	Prathmik Vidhyalaya, Janipur Baya Bhag	18A	Prathmik Vidhyalaya, Lohara
5A	Prathmik Vidhyalaya, Janipur Baya Bhag	19	Prathmik Maktab, Rathaus
6	Prathmik Vidhyalaya, Janipur Dayan Bhag	19A	Prathmik Maktab, Rathaus
6A	Prathmik Vidhyalaya, Janipur Dayan Bhag	20	Madhya Vidhyalaya, Rathaus Dakshin
7	Utkramit Madhya Vidhyalaya, Kamalavadi Purbi	20A	Madhya Vidhyalaya, Rathaus Dakshin
7A	Utkramit Madhya Vidhyalaya, Kamalavadi Purbi	21	Madhya Vidhyalaya, Shibaul Uttar Bhag
8	Utkramit Madhya Vidhyalaya, Baradaha, Baya Bhag	21A	Madhya Vidhyalaya, Shibaul Uttar Bhag
8A	Utkramit Madhya Vidhyalaya, Baradaha, Baya Bhag	22	Madhya Vidhyalaya Shivaul Dakshin Bhag
9	Utkramit Madhya Vidhyalaya, Baradaha, Daya Bhag	23	Madhya Vidhyalaya Shivaul Madhya Bhag
9A	Utkramit Madhya Vidhyalaya, Baradaha, Daya Bhag	24	Prathmik Vidhyalaya, Parasauni Navatoli Purab Bhag
10	Prathmik Vidhyalaya Balbhinda Maniyarva Dakshin Bhag	25	Prathmik Vidhyalaya, Parasauni Navatoli Pakshim Bhag
11	Prathmik Vidhyalaya Balbhinda Maniyarva Uttar Bhag	26	Prathmik Vidhyalaya, Parasauni Chauk, Hindi Purab Bhag
12	Utkramit Madhya Vidhyalaya, Jagavan Kataiya Dayan Bhag	27	Prathmik Vidhyalaya, Parasauni Chauk, Hindi Pakshim Bhag
12A	Utkramit Madhya Vidhyalaya, Jagavan Kataiya Dayan Bhag	27A	Prathmik Vidhyalaya, Parasauni Chauk, Hindi Pakshim Bhag
13	Utkramit Madhya Vidhyalaya Jagban Kataiya Bayan Bhag	28	Panchayat Bhavan, Parasauni Uttari

Contd....

## Polling Station Level Election Results

### Polling Station-wise Votes Secured by Overall Top Five Parties in Bisfi Assembly in Assembly Election (AE) under Madhubani Parliamentary Constituency in Bihar (2020)

Number of Polling Station	Winner - Haribhushan Thakur "Bachol" (BJP)	Runner-up - Da. Faiyaz Ahmad (RJD)	3rd - Maheshwar Prasad Chaudhary (IND)	4th - Raj Kumar Mukhiya (IND)	5th - Pushpam Priya (TPLRSP)	NOTA	Other	Total Votes Secured
23	38	223	0	0	0	0	0	261
24	236	56	3	1	5	2	3	306
25	358	17	4	2	6	9	19	415
26	269	62	6	2	4	6	21	370
27	217	24	8	1	0	6	16	272
27A	166	24	7	3	2	10	13	225
28	384	28	16	4	0	8	24	464
28A	370	35	3	2	1	6	10	427
29	122	131	13	9	1	5	17	298
29A	169	33	6	1	1	5	10	225
30	192	17	2	1	13	3	8	236
30A	225	11	4	0	2	2	8	252
31	287	41	5	2	4	4	11	354
32	279	124	14	14	2	17	18	468
33	232	29	6	2	3	2	15	289
33A	284	72	7	3	1	13	22	402
34	78	608	0	6	1	3	8	704
35	135	417	5	3	1	8	12	581
36	264	100	0	4	1	0	11	380
36A	256	71	3	1	1	6	15	353
37	78	164	1	2	0	3	9	257
38	106	290	2	3	0	3	11	415
39	299	135	5	6	0	9	18	472
40	210	153	6	4	0	11	19	403
40A	164	159	5	6	0	2	18	354
41	437	80	5	0	2	6	13	543
42	109	333	4	4	0	4	6	460
42A	120	197	9	12	0	4	12	354
43	228	65	11	11	0	7	11	333
43A	231	25	8	1	1	1	20	287
44	129	150	2	8	1	5	13	308
45	154	81	2	1	3	4	11	256
45A	200	46	4	2	2	5	12	271
46	166	29	1	0	6	2	8	212
46A	186	64	2	0	6	3	3	264

Contd....

**Polling Station Level Election Results**

**Winner, Runner-up and 3rd Party Position & Winning Margin According to Polling Stations in Bisfi Assembly in Assembly Election (AE) under Madhubani Parliamentary Constituency in Bihar (2020)**

Polling Station Number	Winner Party	Winner Votes (%)	Runner-up Party	Runner-up Votes (%)	Winning Margin Votes (%)	Third Party	Third Party Votes (%)	Other Votes (%)
47	BJP	256 (56.76)	RJD	141 (31.26)	115 (25.5)	IND (MPC)	9 (2)	45 (9.98)
48	BJP	203 (50.25)	RJD	165 (40.84)	38 (9.41)	IND (MPC)	9 (2.23)	27 (6.68)
48A	BJP	250 (63.29)	RJD	95 (24.05)	155 (39.24)	IND (MPC)	17 (4.3)	33 (8.35)
49	RJD	248 (44.85)	BJP	245 (44.3)	3 (0.55)	IND (MPC)	17 (3.07)	43 (7.78)
50	BJP	498 (78.55)	RJD	49 (7.73)	449 (70.82)	IND (MPC)	27 (4.26)	60 (9.46)
51	BJP	265 (87.75)	RJD	11 (3.64)	254 (84.11)	IND (MPC)	8 (2.65)	18 (5.96)
51A	BJP	241 (80.87)	RJD	35 (11.74)	206 (69.13)	NCP	4 (1.34)	18 (6.04)
52	BJP	233 (66.76)	RJD	68 (19.48)	165 (47.28)	IND (IM)	17 (4.87)	31 (8.88)
53	BJP	282 (82.46)	TPLRSP	25 (7.31)	257 (75.15)	RJD	22 (6.43)	13 (3.8)
54	BJP	227 (72.76)	RJD	51 (16.35)	176 (56.41)	TPLRSP	9 (2.88)	25 (8.01)
55	BJP	323 (87.3)	RJD	27 (7.3)	296 (80)	IND (MPC)	6 (1.62)	14 (3.78)
56	BJP	271 (86.03)	RJD	18 (5.71)	253 (80.32)	TPLRSP	6 (1.9)	20 (6.35)
57	BJP	366 (64.44)	RJD	168 (29.58)	198 (34.86)	IND (MPC)	7 (1.23)	27 (4.75)
58	RJD	309 (70.23)	BJP	115 (26.14)	194 (44.09)	IND (RKM)	4 (0.91)	12 (2.73)
59	BJP	249 (69.36)	RJD	60 (16.71)	189 (52.65)	IND (MPC)	14 (3.9)	36 (10.03)
60	BJP	201 (85.17)	RJD	18 (7.63)	183 (77.54)	TPLRSP	5 (2.12)	12 (5.08)
60A	BJP	161 (85.19)	RJD	13 (6.88)	148 (78.31)	IND (MPC)	4 (2.12)	11 (5.82)
61	BJP	297 (88.13)	RJD	17 (5.04)	280 (83.09)	JTLP	5 (1.48)	18 (5.34)
62	RJD	534 (92.39)	SJDD	14 (2.42)	520 (89.97)	IND (RKM)	12 (2.08)	18 (3.11)
63	RJD	326 (95.88)	SJDD	4 (1.18)	322 (94.7)	BJP	3 (0.88)	7 (2.06)
64	BJP	193 (49.61)	RJD	168 (43.19)	25 (6.42)	IND (MPC)	7 (1.8)	21 (5.4)
64A	RJD	239 (58.58)	BJP	152 (37.25)	87 (21.33)	IND (MPC)	6 (1.47)	11 (2.7)
65	RJD	297 (90.27)	BJP	18 (5.47)	279 (84.8)	IND (RKM)	5 (1.52)	9 (2.74)
65A	RJD	251 (85.96)	BJP	37 (12.67)	214 (73.29)	IND (RKM)	2 (0.68)	2 (0.68)
66	RJD	366 (94.09)	IND (RKM)	5 (1.29)	361 (92.8)	SJDD	4 (1.03)	14 (3.6)
66A	RJD	357 (95.97)	IND (RKM)	8 (2.15)	349 (93.82)	BJP	2 (0.54)	5 (1.34)
67	RJD	436 (94.99)	BJP	5 (1.09)	431 (93.9)	IND (RKM)	5 (1.09)	13 (2.83)
68	BJP	379 (92.44)	RJD	9 (2.2)	370 (90.24)	IND (MPC)	5 (1.22)	17 (4.15)
68A	BJP	370 (92.27)	RJD	17 (4.24)	353 (88.03)	IND (MPC)	4 (1)	10 (2.49)
69	RJD	427 (94.05)	IND (RKM)	7 (1.54)	420 (92.51)	NCP	7 (1.54)	13 (2.86)
69A	RJD	405 (97.59)	IND (RKM)	3 (0.72)	402 (96.87)	BJP	2 (0.48)	5 (1.2)
70	RJD	432 (93.71)	BJP	7 (1.52)	425 (92.19)	TPLRSP	7 (1.52)	15 (3.25)
71	RJD	430 (94.71)	BJP	14 (3.08)	416 (91.63)	IND (RKM)	3 (0.66)	7 (1.54)
72	RJD	444 (92.89)	IND (RKM)	13 (2.72)	431 (90.17)	BJP	4 (0.84)	17 (3.56)
72A	RJD	379 (93.12)	BJP	7 (1.72)	372 (91.4)	IND (RKM)	7 (1.72)	14 (3.44)

Contd....

## Socio-Economic Amenities - Rural

### Access to Education Facilities

Particulars	Number of Villages (% of Population)				
	Available	Not Available	If Not Available (Distance of Nearest Facility)		
			A	B	C
Govt. Primary School	81 (100)	3 (0)	1 (0)	0 (0)	0 (0)
Private Primary School	18 (25)	66 (75)	1 (0)	0 (0)	0 (0)
Govt. Middle School	48 (75)	36 (25)	26 (22)	7 (2)	0 (0)
Private Middle School	9 (8)	75 (92)	0 (0)	0 (0)	0 (0)
Govt. Secondary School	15 (32)	69 (68)	2 (1)	8 (4)	55 (57)
Private Secondary School	6 (12)	78 (88)	0 (0)	0 (0)	1 (1)
Govt. Senior Secondary School	5 (8)	79 (92)	0 (0)	12 (19)	66 (70)
Private Senior Secondary School	2 (3)	82 (97)	0 (0)	0 (0)	1 (3)
Govt. Arts and Science Degree College	3 (7)	81 (93)	12 (13)	17 (14)	26 (38)
Private Arts and Science Degree College	1 (3)	83 (97)	1 (0)	0 (0)	25 (28)
Govt. Engineering College	0 (0)	84 (100)	0 (0)	0 (0)	0 (0)
Private Engineering College	0 (0)	84 (100)	3 (1)	5 (4)	76 (95)
Govt. Medicine College	0 (0)	84 (100)	4 (3)	3 (1)	77 (96)
Private Medicine College	0 (0)	84 (100)	0 (0)	0 (0)	0 (0)
Govt. Management Institute	0 (0)	84 (100)	3 (3)	5 (4)	51 (71)
Private Management Institute	0 (0)	84 (100)	2 (0)	2 (0)	21 (21)
Govt. Polytechnic	1 (3)	83 (97)	4 (3)	7 (4)	69 (89)
Private Polytechnic	0 (0)	84 (100)	0 (0)	2 (0)	1 (1)
Govt. Vocational Training School/ITI	1 (3)	83 (97)	3 (2)	14 (22)	64 (72)
Private Vocational Training School/ITI	0 (0)	84 (100)	0 (0)	2 (0)	0 (0)
Govt. Non Formal Training Centre	0 (0)	84 (100)	2 (0)	6 (8)	72 (91)
Private Non Formal Training Centre	0 (0)	84 (100)	0 (0)	3 (1)	1 (0)
Govt. School For Disabled	1 (3)	83 (97)	3 (3)	6 (3)	71 (86)
Private School For Disabled	1 (3)	83 (97)	0 (0)	2 (1)	1 (3)
Government Others	1 (3)	83 (97)	1 (2)	2 (2)	28 (42)
Private Others	2 (6)	82 (94)	0 (0)	0 (0)	1 (0)

Note : Distance A : Less than 5 km; B : Between 5-10 km; C : 10+ km.; Source : Data Analysis is based on 2011 Census.

## DISCLAIMER

The Terms of Use and Disclaimer of Datanet India Private Limited (hereinafter referred to as "Datanet") for use of this analysis report of **Bisfi Assembly Constituency (Bisfi Vidhan Sabha)** :-

1. **Assembly Factbook™** is a Registered Trade Mark owned by Datanet.
2. All the maps are sketched and graphical representation only and have not been drawn to the scale and also not to represent the actual geographical area or boundary of the unit.
3. The data for the aforesaid analysis is based on authentic sources and has been culled from the various publications of Census, CSO and NSSO for district and block level data, various central and state government departments, Central & State Elections Commissions and the concerned Returning Officers' releases, Electoral Rolls, Election results and allied publications, internal assessment, surveys, estimates and analysis. Therefore, certain adjustment of data at micro level may have been done to arrive closer to the macro data.
4. Data have been provided on an "As Is" and "As AVAILABLE" basis
5. The colours shown in the maps or diagram and charts of a particular party, alliance or AC are indicative and do not represent them.
6. This publication which includes maps, sheets, graphs and data would be the property under copyright of Datanet only. The user may use these for its internal study, analysis and research purposes. It's public display, re-selling or any commercial uses by the user are not allowed.
7. Datanet has taken due care and caution in compilation and processing of data and allied information, but does not guarantee the accuracy, adequacy or completeness of any information/analysis and will be not responsible for any errors or omissions or for the results obtained from the use of such information/analysis.
8. All the contents for the publication have been culled from various authentic sources and Datanet reasonably believes such sources to be reliable, but does not make any representations, express or implied as to the accuracy or fitness of use of such information. The information or contents of the information/analysis do not constitute advice and should not be relied upon in making (or refraining from making) any decision. Any reliance placed upon the information provided by Datanet is the sole responsibility and strictly at the user's risk.
9. In no event will Datanet be liable for any damages (including, without limitation, damages for loss of business projects, or loss of profits) arising in contract, tort or otherwise from the use of or inability to use any of its contents, or from any action taken (or refrained from being taken) as a result of using the analysis or any of its contents. Datanet its directors, owners, editors, officials, employees, distributor and agents or any associate will not be liable for any errors in the information contained or any consequences arising from the use of the contents of the provided information/analysis.
10. If any provision of these terms and conditions is held invalid or illegal or unenforceable for any reason by any court of competent jurisdiction, such provision shall be severed and the remainder of provisions of the terms and conditions shall continue in full force and effect as if the Term of Use had been executed with the invalid, illegal or unenforceable provision eliminated.
11. If there are any discrepancies in the information provided, please bring it to attention of Datanet for suitable rectification measures.

Buy Online This Complete Book At  
**Datanet India eBooks Store**

[www.indiastatpublications.com](http://www.indiastatpublications.com)

or go directly at

[http://www.indiastatpublications.com/  
Assembly\\_factbook/Bihar/Madhubani/ Bisfi](http://www.indiastatpublications.com/Assembly_factbook/Bihar/Madhubani/Bisfi)

 **india**stat**elections**

ISBN : 978-93-5313-061-9

