



Bihar

Assembly Factbook™

Jale Assembly Constituency



Key Electoral Data of Jale
Assembly Constituency (Vidhan Sabha)

Bihar

Assembly Factbook™

Jale Assembly Constituency



Jale Vidhan Sabha

Editor & Director

Dr. R.K. Thukral

Research Editor

Dr. Shafeeq Rahman

Compiled, Researched and Published by Datanet India Pvt. Ltd.

D-100, 1st Floor,

Okhla Industrial Area, Phase-I,
New Delhi- 110020.

Ph.: 91-11- 43580781-84

Email : support@indiastatpublications.com

Website : www.indiastatelections.com

Online Book Store :

www.indiastatpublications.com

Report No. : AFB/BR-087-0125

ISBN : 978-93-5313-096-1

First Edition : January, 2018

Eighth Updated Edition : January, 2025

Price : Rs. 11500/-

US\$ 310

© Datanet India Pvt. Ltd.

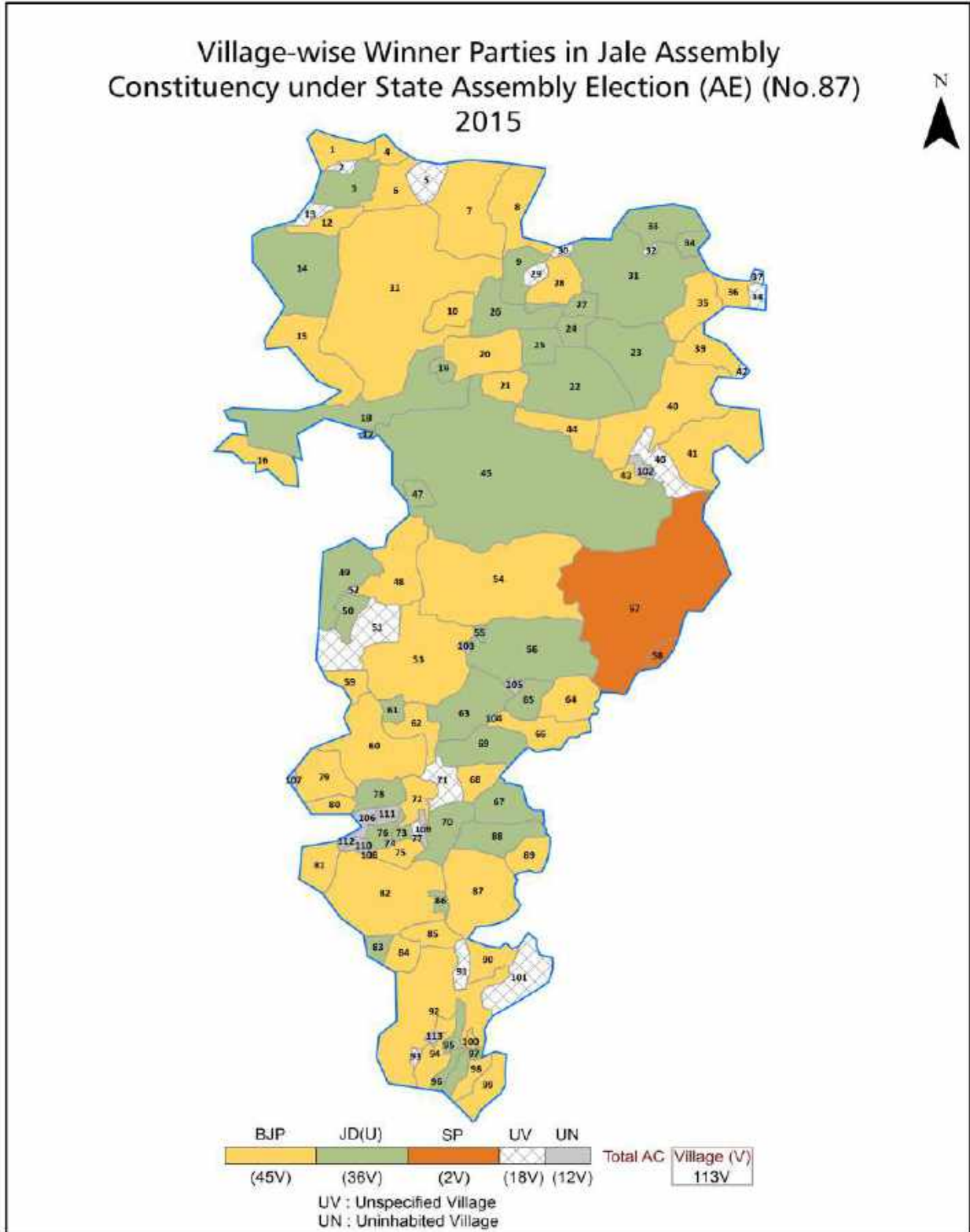
All rights reserved. No part of this book may be reproduced, stored in a retrieval system or transmitted in any form or by any means, mechanical photocopying, photographing, scanning, recording or otherwise without the prior written permission of the publisher. Please refer to Disclaimer at page no. 253 for the use of this publication.

Printed in India

Contents

No.	Particulars	Page No.
	Introduction	
1	Assembly Constituency - (Vidhan Sabha) at a Glance Features of Assembly as per Delimitation Commission of India (2008)	1-2
	Location and Political Maps	
2	Location Map Boundaries of Assembly Constituency - (Vidhan Sabha in District Boundaries of Assembly Constituency under Parliamentary Constituency - (Lok Sabha) Village-wise Winner Parties- 2024, 2020, 2019, 2015, 2014, 2010 and 2009	3-11
	Administrative Setup (2011)	
3	District Sub-district Towns Villages Inhabited Villages Uninhabited Villages Village Panchayat Intermediate Panchayat	12-18
	Demographics (2011)	
4	Population Households Rural/Urban Population Villages by Population Size Sex Ratio (Total & 0-6 Years) Religious Population Social Population Literacy Rate	19-20
	Electoral Features	
5	Important Dates of Last Elections Held Electors by Gender Service Electors Voters Voters Turnout Polling Stations & Average Number of Electors per Polling Station Electors by Age Group Present Elected Representatives	21-26
	Historical Summary Election Results	
6	Vote Share of Major Parties Winning Margin (Number & Percentage Polarity of Parties Summary Result of Assembly Segment of Parliamentary Elections 2024, 2019, 2014, 2009, 2004 and 1999 Summary Result of Assembly Elections 2020, 2015, 2010, 2005 (Oct), 2005 (Feb), 2000, 1995, 1990, 1985, 1980, 1977, 1972, 1969, 1967, 1962, 1957 and 1952	27-52
	Polling Station Level Election Results	
7	Name and Number of Polling Station 2024, 2020, 2019, 2015, 2014, 2010 and 2009 Polling Station-wise Electors, Voters & Voters Turnout 2024, 2020, 2019, 2015, 2014, 2010 and 2009 Polling Station wise Elections Results 2024, 2020, 2019, 2015, 2014, 2010 and 2009	53-232
	Share of Assembly Constituency	
8	Share of Assembly Constituency - (Vidhan Sabha) in State, District and Parliamentary Constituency - (Lok Sabha)	233
	Socio-Economic Amenities (2011)	
9	Access to Administrative Units Agricultural, Manufacturing and Industrial Commodities Demographic Indicators Education Health & Manpower Drinking Water Supply Sanitation Entertainment and Recreations Infrastructure Power Food Allocation Distribution and Marketing of Agriculture Commodities Infrastructure Transport and Road Infrastructure Communication Banking and Financial Services Land Use Irrigation Source	235-249
10	Abbreviation & Sources	250-252
11	Disclaimer	253

Location & Political Map



Administrative Setup

List of Village Panchayat & Intermediate Panchayat (Block) Name - 2011

Village Name	Village Panchayat Name	Intermediate Panchayat Name
Ahiari	Ahiari South	Jale
Asthua	Asthua	Singhwara
Atarbel	Rampura	Singhwara
Atarbel Ramchaura	Rampura	Singhwara
Badri	Jale North	Jale
Baghault	Bandhaulti	Jale
Baheri	Asthua	Singhwara
Bandhaulti	Bandhaulti	Jale
Barhampur	Barhampur West, Barhampur East, Ahiari North	Jale
Bedaulti	Sanahpur Buzurg	Singhwara
Bhagwatipur	Nista	Singhwara
Bhajaura Nankar	Nista	Singhwara
Bharwara	Bharwara	Singhwara
Bhawanipur	Bhawanipur	Singhwara
Bishunathpatti	Shakarpur	Singhwara
Bithaulti	Rampura	Singhwara
Brahampur	Katasa	Singhwara
Chak Dargah	Mankaulti	Singhwara
Chak Kazi	Bharwara	Singhwara
Chak Milki	Dighra	Jale
Chak Talaila	Rarhi East	Jale
Chandar Dipa	Dighra	Jale
Chandauna	Sahaspur	Jale
Chaphan	Singhwara Uttari	Singhwara
Dahsil	Katka	Singhwara
Darhia	Darhia	Jale
Deora	Bandhaulti	Jale
Dighopatti	Bandhaulti	Jale
Dighra	Dighra	Jale

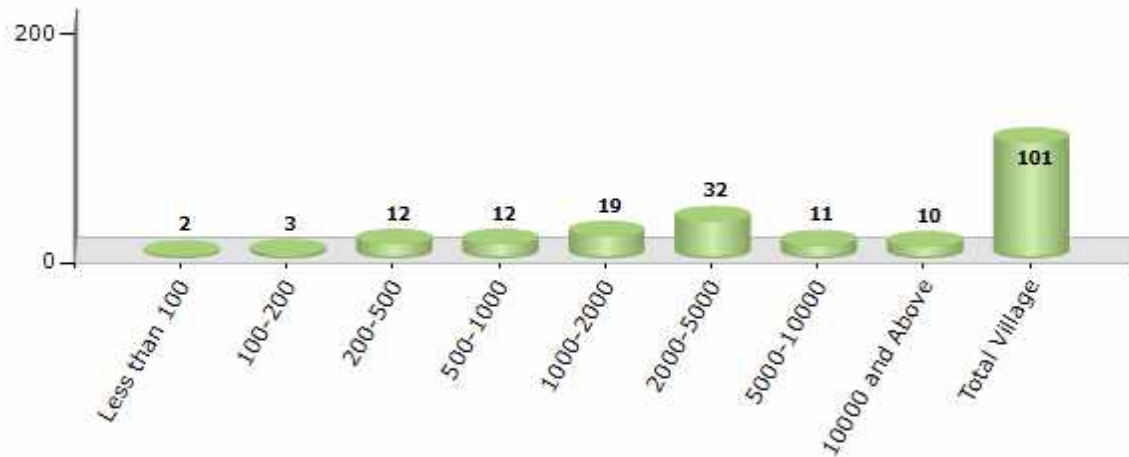
Contd....

Demographics

Number of Villages by Population Size - 2011

Less than 100	100-200	200-500	500-1000	1000-2000	2000-5000	5000-10000	10000 and Above	Total Village
2	3	12	12	19	32	11	10	101

Number of Villages by Population Size - 2011

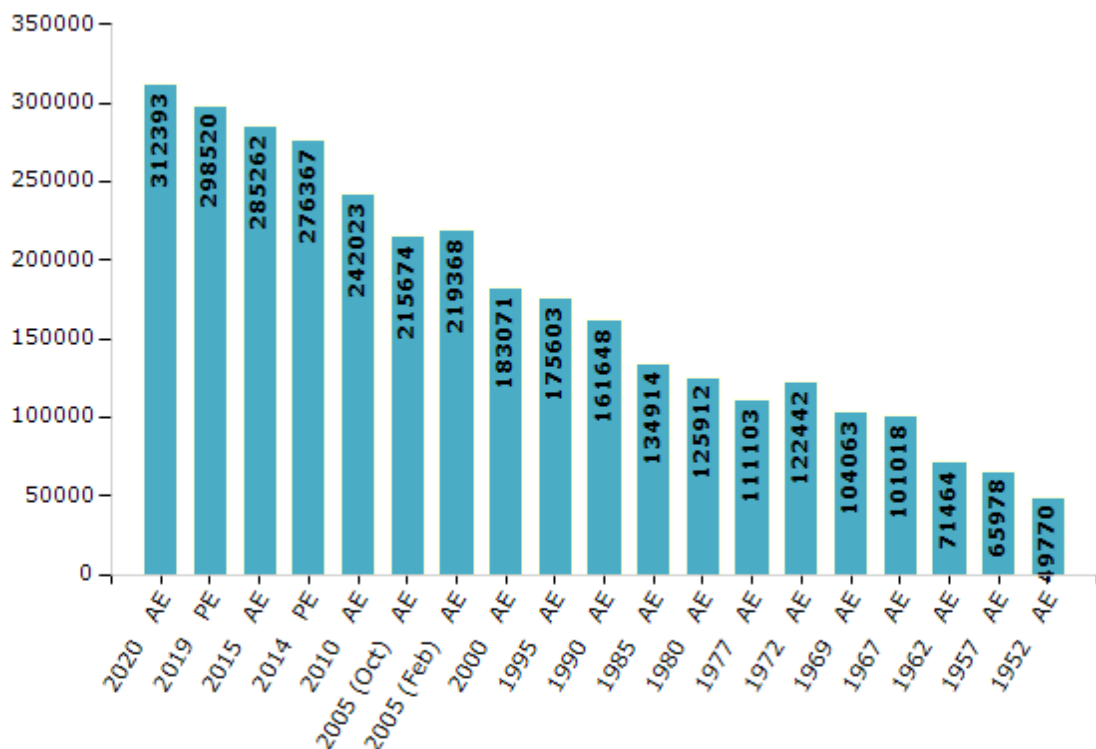


Electoral Features

Electors by Male & Female

Year	Male	Female	Others	Total	Year	Male	Female	Others	Total
2020 AE	165727	146661	5	312393	1995 AE	92518	83085	-	175603
2019 PE	159166	139351	3	298520	1990 AE	84482	77166	-	161648
2015 AE	153385	131876	1	285262	1985 AE	69547	65367	-	134914
2014 PE	149218	127148	1	276367	1980 AE	67234	58678	-	125912
2010 AE	130993	111030	0	242023	1977 AE	60644	50459	-	111103
2009 PE	-	-	-	-	1972 AE	62762	59680	-	122442
2005 (Oct) AE	116043	99631	-	215674	1969 AE	52334	51729	-	104063
2005 (Feb) AE	118234	101134	-	219368	1967 AE	-	-	-	101018
2004 PE	-	-	-	-	1962 AE	-	-	-	71464
2000 AE	97921	85150	-	183071	1957 AE	-	-	-	65978
1999 PE	-	-	-	-	1952 AE	-	-	-	49770

Number of Electors



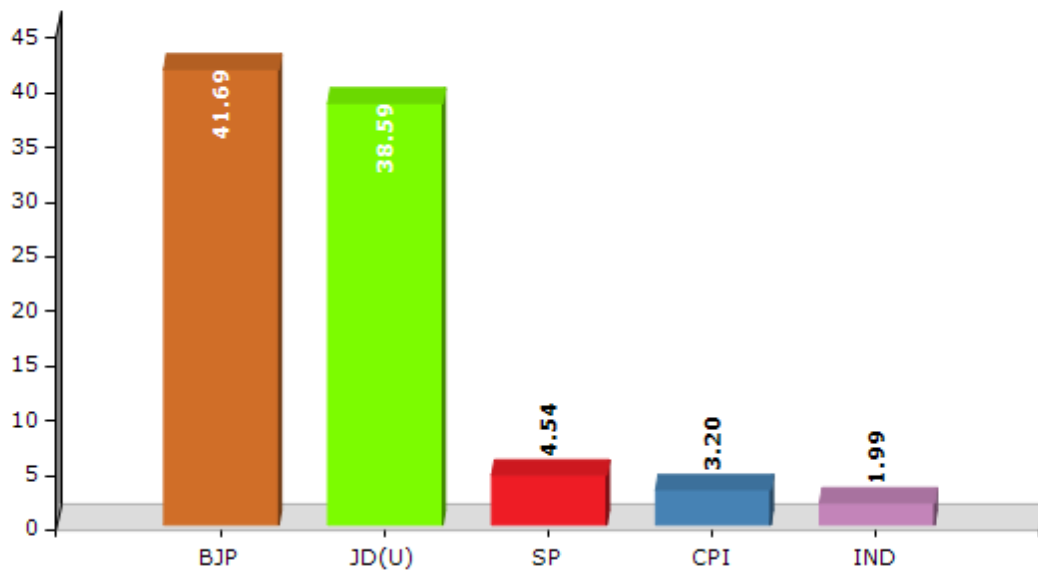
Note : AE : Assembly Election, PE : Assembly Segment of Parliamentary Election

Historical Summary Election Results

Summary Result of Assembly Election - 2015

Candidate Name	Party	Votes	Votes %
Jibesh Kumar	BJP	62059	41.69
Rishi Mishra	JD(U)	57439	38.59
Mujeeb Rehman	SP	6759	4.54
Sudhir Kumar	CPI	4769	3.2
Sajila Khatun	IND	2967	1.99
Sushil Mishra	CPI(ML)(L)	2110	1.42
Aftab Alam	BSP	2108	1.42
Navin Kumar Jha	RPI(A)	1424	0.96
Md. Sarfaraz Ansari	JDR	1271	0.85
Anirudh Sahu	GJDS	924	0.62
Kaunen Ahamad Varasi	SKLP	915	0.61
Aman Kumar Jha	SASAPT	823	0.55
Ram Lakhan Mahto	NJPI	709	0.48
	NOTA	4566	3.07

Votes Percentage of Top Parties - 2015



Polling Station Level Election Results

Number and Name of Polling Stations (PS) (2020)

Number of Polling Stations	Name of Polling Stations	Number of Polling Stations	Name of Polling Stations
1	Utkramit Madhya Vidhyalaya, Chandauna Balak Purvi Bhag	14A	Panchayat Bhawan, Rewadha Paschimi Bhag
1A	Utkramit Madhya Vidhyalaya, Chandauna Balak Purvi Bhag	15	Prathmik Vidhyalaya, Manamdev Purvi Bhag
2	Prathmik Vidhyalaya, Chandauna Kanya Purvi Bhag	15A	Prathmik Vidhyalaya, Manamdev Purvi Bhag
2A	Prathmik Vidhyalaya, Chandauna Kanya Purvi Bhag	16	Madhya Vidhyalaya, Manamkhedu Paschim Bhag
3	Madhya Vidhyalaya, Ghogharaha, Purvi Bhag	17	Madhya Vidhyalaya, Manamkhedu Dakshin Bhag
4	Madhya Vidhyalaya, Ghogharaha, Uttari Bhag	18	High School Jale Uttar Bhag
5	Madhya Vidhyalaya, Manma Purvi Bhag	18A	High School Jale Uttar Bhag
5A	Madhya Vidhyalaya, Manma Purvi Bhag	19	Kaji Ahmad Digreee College, Jale
6	Madhya Vidhyalaya, Sahaspur Dakshin Bhag	20	High School, Jale Paschimi Bhag
6A	Madhya Vidhyalaya, Sahaspur Dakshin Bhag	20A	High School, Jale Paschimi Bhag
7	Madhya Vidhyalaya, Sahaspur Uttar Bhag	21	High School Jale Madhya Bhag
7A	Madhya Vidhyalaya, Sahaspur Uttar Bhag	21A	High School Jale Madhya Bhag
8	Prathmik Vidhyalaya, Revadha Uttar Tol Uttar Bhag	22	Madhya Vidhyalaya Khesar Jale Uttar Bhag
9	Prathmik Vidhyalaya Rewadha Uttar Tol Dakshin Bhag	23	Madhya Vidhyalaya Khesar Jale Dakshin Bhag
10	Madhya Vidhyalaya Rewadha Uttar Bhag	24	Madhya Vidhyalaya Pithriyakala Jale
10A	Madhya Vidhyalaya Rewadha Uttar Bhag	25	Prathmik Vidhyalaya, Bhudev Asthan Hiranagar Jale
11	Madhya Vidhyalaya, Rewadha Dakshin Bhag	26	Khadi Bhandar Yogyara Uttar Bhag
11A	Madhya Vidhyalaya, Rewadha Dakshin Bhag	27	Khadi Bhandar Yogyara Dakshin Bhag
12	Prathmik Vidhyalaya Amrita Aja. Tol Rewadha Paschimi Bhag	28	Madhya Vidhyalaya Yogyara Purab Bhag
13	Prathmik Vidhyalaya Amrita Aja. Tol Rewadha Purvi Bhag	29	Madhya Vidhyalaya Jogyara Madhya Bhag
14	Panchayat Bhawan, Rewadha Paschimi Bhag	30	Madhya Vidhyalaya Yogyara, Paschim Bhag Baya Bhag

Contd....

Polling Station Level Election Results

Polling Station-wise Votes Secured by Overall Top Five Parties in Jale Assembly in Assembly Election (AE) under Madhubani Parliamentary Constituency in Bihar (2020)

Number of Polling Station	Winner - Jibesh Kumar (BJP)	Runner-up - Maskoor Ahmad Usmani (INC)	3rd - Rangnath Thakur (IND)	4th - Aman Kumar Jha (JAPL)	5th - Mahesh kumar Jha (IND)	NOTA	Other	Total Votes Secured
24	411	44	0	3	0	13	16	487
25	437	7	1	0	0	7	16	468
26	316	48	1	1	1	10	10	387
27	325	28	1	1	1	6	7	369
28	282	121	0	5	3	8	30	449
29	326	64	1	1	2	6	17	417
30	317	29	2	5	6	9	9	377
30A	281	48	1	5	0	2	9	346
31	293	14	0	1	0	6	11	325
31A	228	96	6	1	1	6	3	341
32	182	24	2	0	3	6	35	252
32A	254	55	1	1	3	8	26	348
33	122	369	2	4	0	3	9	509
34	118	195	5	2	0	11	9	340
34A	33	294	6	2	0	4	3	342
35	54	240	14	0	0	10	8	326
35A	97	224	7	0	0	7	3	338
36	22	313	3	1	1	4	4	348
36A	239	144	7	8	1	9	7	415
37	331	49	2	1	1	8	2	394
38	346	69	4	0	0	10	26	455
39	163	84	10	33	1	12	14	317
39A	243	59	1	22	3	16	7	351
40	250	20	0	2	2	10	8	292
40A	287	15	2	5	1	12	22	344
41	40	430	1	2	0	3	2	478
42	75	238	3	4	0	4	2	326
42A	97	225	2	8	1	5	5	343
43	116	457	8	7	1	8	6	603
44	158	250	2	2	0	7	15	434
45	386	84	3	18	0	18	25	534
46	207	276	6	6	3	11	19	528
47	70	384	0	6	1	2	4	467
48	285	105	1	16	2	8	7	424
49	350	19	0	20	7	11	11	418

Contd....

Polling Station Level Election Results

Winner, Runner-up and 3rd Party Position & Winning Margin According to Polling Stations in Jale Assembly in Assembly Election (AE) under Madhubani Parliamentary Constituency in Bihar (2020)

Polling Station Number	Winner Party	Winner Votes (%)	Runner-up Party	Runner-up Votes (%)	Winning Margin Votes (%)	Third Party	Third Party Votes (%)	Other Votes (%)
50	BJP	249 (54.97)	INC	192 (42.38)	57 (12.59)	IND (RT)	4 (0.88)	8 (1.77)
51	BJP	246 (65.95)	INC	100 (26.81)	146 (39.14)	JAPL	11 (2.95)	16 (4.29)
51A	BJP	211 (51.84)	INC	187 (45.95)	24 (5.89)	IND (RT)	3 (0.74)	6 (1.47)
52	BJP	263 (73.46)	INC	40 (11.17)	223 (62.29)	NCP	15 (4.19)	40 (11.17)
53	BJP	263 (76.9)	INC	35 (10.23)	228 (66.67)	JAPL	10 (2.92)	34 (9.94)
54	BJP	273 (51.9)	INC	185 (35.17)	88 (16.73)	NCP	16 (3.04)	52 (9.89)
55	BJP	121 (53.78)	INC	55 (24.44)	66 (29.34)	IND (MAS)	7 (3.11)	42 (18.67)
55A	BJP	162 (70.74)	INC	42 (18.34)	120 (52.4)	JAPL	7 (3.06)	18 (7.86)
56	BJP	383 (85.87)	INC	26 (5.83)	357 (80.04)	NCP	14 (3.14)	23 (5.16)
56A	BJP	331 (75.4)	INC	72 (16.4)	259 (59)	NCP	6 (1.37)	30 (6.83)
57	INC	384 (74.56)	BJP	104 (20.19)	280 (54.37)	JAPL	5 (0.97)	22 (4.27)
58	INC	471 (89.2)	BJP	38 (7.2)	433 (82)	JAPL	4 (0.76)	15 (2.84)
59	BJP	192 (66.21)	INC	90 (31.03)	102 (35.18)	JAPL	2 (0.69)	6 (2.07)
59A	BJP	229 (77.63)	INC	48 (16.27)	181 (61.36)	IND (RT)	4 (1.36)	14 (4.75)
60	BJP	244 (91.39)	INC	8 (3)	236 (88.39)	JAPL	3 (1.12)	12 (4.49)
60A	BJP	249 (89.25)	INC	13 (4.66)	236 (84.59)	JAPL	2 (0.72)	15 (5.38)
61	INC	165 (55.18)	BJP	98 (32.78)	67 (22.4)	JAPL	15 (5.02)	21 (7.02)
61A	INC	319 (87.16)	BJP	16 (4.37)	303 (82.79)	IND (RT)	16 (4.37)	15 (4.1)
62	INC	422 (89.6)	NCP	15 (3.18)	407 (86.42)	IND (RT)	12 (2.55)	22 (4.67)
63	INC	329 (91.14)	BJP	16 (4.43)	313 (86.71)	IND (RT)	4 (1.11)	12 (3.32)
63A	INC	332 (91.71)	IND (RT)	9 (2.49)	323 (89.22)	JAPL	4 (1.1)	17 (4.7)
64	INC	265 (96.01)	IND (RT)	2 (0.72)	263 (95.29)	NCP	2 (0.72)	7 (2.54)
64A	INC	310 (95.38)	IND (RT)	5 (1.54)	305 (93.84)	IND (MKJ)	2 (0.62)	8 (2.46)
65	INC	300 (93.75)	BJP	10 (3.13)	290 (90.62)	JAPL	3 (0.94)	7 (2.19)
65A	INC	187 (57.01)	BJP	121 (36.89)	66 (20.12)	NCP	6 (1.83)	14 (4.27)
66	INC	306 (93.29)	IND (RT)	9 (2.74)	297 (90.55)	BJP	4 (1.22)	9 (2.74)
66A	INC	224 (72.26)	BJP	61 (19.68)	163 (52.58)	IND (RT)	5 (1.61)	20 (6.45)
67	BJP	263 (77.35)	INC	57 (16.76)	206 (60.59)	NCP	4 (1.18)	16 (4.71)
67A	BJP	215 (63.8)	INC	101 (29.97)	114 (33.83)	IND (RT)	9 (2.67)	12 (3.56)
68	BJP	291 (64.67)	INC	129 (28.67)	162 (36)	JAPL	7 (1.56)	23 (5.11)
69	BJP	198 (88.79)	INC	18 (8.07)	180 (80.72)	IND (MAS)	3 (1.35)	4 (1.79)
70	BJP	378 (75.75)	INC	63 (12.63)	315 (63.12)	NCP	12 (2.4)	46 (9.22)
70A	BJP	290 (55.77)	INC	152 (29.23)	138 (26.54)	NCP	41 (7.88)	37 (7.12)
71	BJP	198 (70.21)	INC	70 (24.82)	128 (45.39)	NCP	3 (1.06)	11 (3.9)
71A	BJP	213 (84.86)	INC	27 (10.76)	186 (74.1)	JAPL	5 (1.99)	6 (2.39)

Contd....

Socio-Economic Amenities - Rural

Access to Education Facilities

Particulars	Number of Villages (% of Population)				
	Available	Not Available	If Not Available (Distance of Nearest Facility)		
			A	B	C
Govt. Primary School	89 (99)	12 (1)	11 (1)	0 (0)	0 (0)
Private Primary School	19 (43)	82 (57)	0 (0)	0 (0)	0 (0)
Govt. Middle School	55 (85)	46 (15)	29 (9)	2 (1)	0 (0)
Private Middle School	3 (4)	98 (96)	9 (3)	5 (2)	0 (0)
Govt. Secondary School	12 (28)	89 (72)	0 (0)	2 (1)	59 (48)
Private Secondary School	3 (8)	98 (92)	0 (0)	1 (0)	26 (20)
Govt. Senior Secondary School	7 (18)	94 (82)	11 (4)	37 (38)	19 (17)
Private Senior Secondary School	1 (3)	100 (97)	1 (0)	5 (4)	21 (18)
Govt. Arts and Science Degree College	6 (19)	95 (81)	4 (2)	18 (16)	73 (62)
Private Arts and Science Degree College	0 (0)	101 (100)	0 (0)	0 (0)	0 (0)
Govt. Engineering College	0 (0)	101 (100)	0 (0)	0 (0)	0 (0)
Private Engineering College	0 (0)	101 (100)	0 (0)	0 (0)	101 (100)
Govt. Medicine College	0 (0)	101 (100)	0 (0)	0 (0)	101 (100)
Private Medicine College	0 (0)	101 (100)	0 (0)	0 (0)	0 (0)
Govt. Management Institute	0 (0)	101 (100)	0 (0)	0 (0)	101 (100)
Private Management Institute	0 (0)	101 (100)	0 (0)	0 (0)	0 (0)
Govt. Polytechnic	0 (0)	101 (100)	0 (0)	0 (0)	101 (100)
Private Polytechnic	0 (0)	101 (100)	0 (0)	0 (0)	0 (0)
Govt. Vocational Training School/ITI	0 (0)	101 (100)	0 (0)	0 (0)	100 (99)
Private Vocational Training School/ITI	0 (0)	101 (100)	0 (0)	0 (0)	1 (1)
Govt. Non Formal Training Centre	3 (3)	98 (97)	0 (0)	0 (0)	98 (97)
Private Non Formal Training Centre	0 (0)	101 (100)	0 (0)	0 (0)	0 (0)
Govt. School For Disabled	0 (0)	101 (100)	0 (0)	0 (0)	101 (100)
Private School For Disabled	0 (0)	101 (100)	0 (0)	0 (0)	0 (0)
Government Others	7 (12)	94 (88)	0 (0)	0 (0)	4 (7)
Private Others	0 (0)	101 (100)	0 (0)	1 (9)	1 (1)

Note : Distance A : Less than 5 km; B : Between 5-10 km; C : 10+ km.; Source : Data Analysis is based on 2011 Census.

DISCLAIMER

The Terms of Use and Disclaimer of Datanet India Private Limited (hereinafter referred to as "Datanet") for use of this analysis report of **Jale Assembly Constituency (Jale Vidhan Sabha) :-**

1. **Assembly Factbook™** is a Registered Trade Mark owned by Datanet.
2. All the maps are sketched and graphical representation only and have not been drawn to the scale and also not to represent the actual geographical area or boundary of the unit.
3. The data for the aforesaid analysis is based on authentic sources and has been culled from the various publications of Census, CSO and NSSO for district and block level data, various central and state government departments, Central & State Elections Commissions and the concerned Returning Officers' releases, Electoral Rolls, Election results and allied publications, internal assessment, surveys, estimates and analysis. Therefore, certain adjustment of data at micro level may have been done to arrive closer to the macro data.
4. Data have been provided on an "As Is" and "As AVAILABLE" basis
5. The colours shown in the maps or diagram and charts of a particular party, alliance or AC are indicative and do not represent them.
6. This publication which includes maps, sheets, graphs and data would be the property under copyright of Datanet only. The user may use these for its internal study, analysis and research purposes. It's public display, re-selling or any commercial uses by the user are not allowed.
7. Datanet has taken due care and caution in compilation and processing of data and allied information, but does not guarantee the accuracy, adequacy or completeness of any information/analysis and will be not responsible for any errors or omissions or for the results obtained from the use of such information/analysis.
8. All the contents for the publication have been culled from various authentic sources and Datanet reasonably believes such sources to be reliable, but does not make any representations, express or implied as to the accuracy or fitness of use of such information. The information or contents of the information/analysis do not constitute advice and should not be relied upon in making (or refraining from making) any decision. Any reliance placed upon the information provided by Datanet is the sole responsibility and strictly at the user's risk.
9. In no event will Datanet be liable for any damages (including, without limitation, damages for loss of business projects, or loss of profits) arising in contract, tort or otherwise from the use of or inability to use any of its contents, or from any action taken (or refrained from being taken) as a result of using the analysis or any of its contents. Datanet its directors, owners, editors, officials, employees, distributor and agents or any associate will not be liable for any errors in the information contained or any consequences arising from the use of the contents of the provided information/analysis.
10. If any provision of these terms and conditions is held invalid or illegal or unenforceable for any reason by any court of competent jurisdiction, such provision shall be severed and the remainder of provisions of the terms and conditions shall continue in full force and effect as if the Term of Use had been executed with the invalid, illegal or unenforceable provision eliminated.
11. If there are any discrepancies in the information provided, please bring it to attention of Datanet for suitable rectification measures.

**Buy Online This Complete Book At
Datanet India eBooks Store**

www.indiastatpublications.com

or go directly at

[http://www.indiastatpublications.com/
Assembly_factbook/Bihar/Madhubani/ Jale](http://www.indiastatpublications.com/Assembly_factbook/Bihar/Madhubani/Jale)

 **india**stat**elections**

ISBN: 978-93-5313-096-1

