



Bihar

Assembly Factbook™

Madhubani Assembly Constituency



Key Electoral Data of Madhubani
Assembly Constituency (Vidhan Sabha)

Bihar

Assembly Factbook™

Madhubani Assembly Constituency



Madhubani Vidhan Sabha

Editor & Director

Dr. R.K. Thukral

Research Editor

Dr. Shafeeq Rahman

Compiled, Researched and Published by Datanet India Pvt. Ltd.

D-100, 1st Floor,

Okhla Industrial Area, Phase-I,
New Delhi- 110020.

Ph.: 91-11- 43580781-84

Email : support@indiastatpublications.com

Website : www.indiastatelections.com

Online Book Store :

www.indiastatpublications.com

Report No. : AFB/BR-036-0125

ISBN : 978-93-5313-125-8

First Edition : January, 2018

Eighth Updated Edition : January, 2025

Price : Rs. 11500/-

US\$ 310

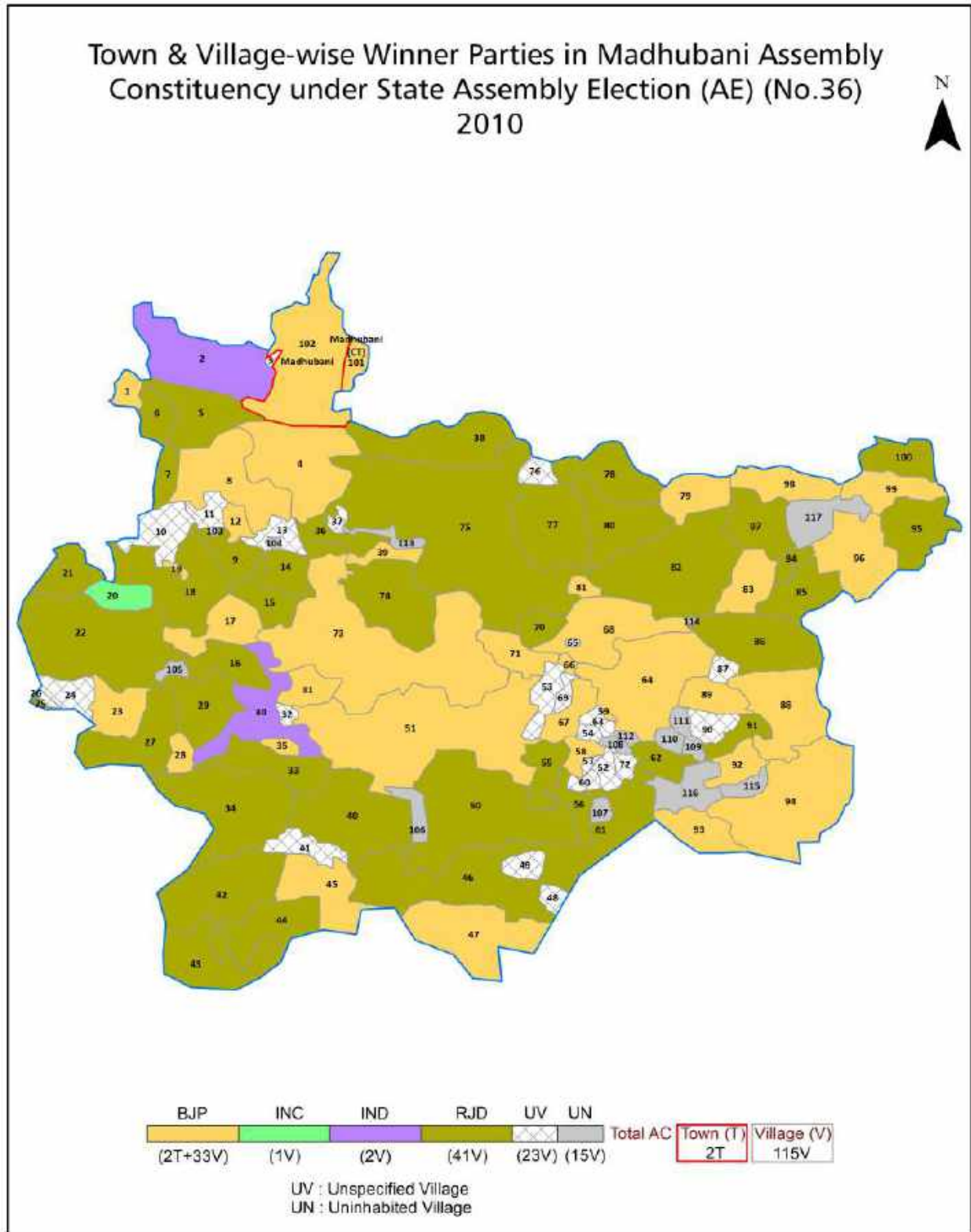
© Datanet India Pvt. Ltd.

All rights reserved. No part of this book may be reproduced, stored in a retrieval system or transmitted in any form or by any means, mechanical photocopying, photographing, scanning, recording or otherwise without the prior written permission of the publisher. Please refer to Disclaimer at page no. 246 for the use of this publication.

Printed in India

No.	Particulars	Page No.
	Introduction	
1	Assembly Constituency - (Vidhan Sabha) at a Glance Features of Assembly as per Delimitation Commission of India (2008)	1-2
	Location and Political Maps	
2	Location Map Boundaries of Assembly Constituency - (Vidhan Sabha) in District Boundaries of Assembly Constituency under Parliamentary Constituency - (Lok Sabha) Town & Village-wise Winner Parties- 2024, 2020, 2019, 2014, 2010 and 2009	3-11
	Administrative Setup (2011)	
3	District Sub-district Towns Villages Inhabited Villages Uninhabited Villages Village Panchayat Intermediate Panchayat	11-17
	Demographics (2011)	
4	Population Households Rural/Urban Population Towns and Villages by Population Size Sex Ratio (Total & 0-6 Years) Religious Population Social Population Literacy Rate	18-19
	Electoral Features	
5	Important Dates of Last Elections Held Electors by Gender Service Electors Voters Voters Turnout Polling Stations & Average Number of Electors per Polling Station Electors by Age Group Present Elected Representatives	20-25
	Historical Summary Election Results	
6	Vote Share of Major Parties Winning Margin (Number & Percentage) Polarity of Parties Summary Result of Assembly Segment of Parliamentary Elections 2024, 2019, 2014, 2009, 2004 and 1999 Summary Result of Assembly Elections 2020, 2015, 2010, 2005 (Oct), 2005 (Feb), 2000, 1995, 1990, 1985, 1980, 1977, 1972, 1969, 1967, 1962 and 1957	26-54
	Polling Station Level Election Results	
7	Name and Number of Polling Station 2024, 2020, 2019, 2014, 2010 and 2009 Polling Station-wise Electors, Voters & Voters Turnout 2024, 2020, 2019, 2014, 2010 and 2009 Polling Station wise Elections Results 2024, 2020, 2019, 2014, 2010 and 2009	55-225
	Share of Assembly Constituency	
8	Share of Assembly Constituency - (Vidhan Sabha) in State, District and Parliamentary Constituency - (Lok Sabha)	226
	Socio-Economic Amenities (2011)	
9	Access to Administrative Units Agricultural, Manufacturing and Industrial Commodities Demographic Indicators Education Health & Manpower Drinking Water Supply Sanitation Entertainment and Recreations Infrastructure Power Food Allocation Distribution and Marketing of Agriculture Commodities Infrastructure Transport and Road Infrastructure Communication Banking and Financial Services Land Use Irrigation Source	228-242
10	Abbreviation & Sources	243-245
11	Disclaimer	246

Location & Political Map



Administrative Setup

List of Village Panchayat & Intermediate Panchayat (Block) Name - 2011

Village Name	Village Panchayat Name	Intermediate Panchayat Name
Ajodhya	Ajodhya	Pandaul
Ale	Ale	Madhubani
Andah (Khajuri)	Andah (Khajuri)	Pandaul
Andah (Manmohanpur)	Andah (Manmohanpur)	Pandaul
Andah (Manoharpur)	Andah (Manoharpur)	Pandaul
Az Rakbe Nawhath	Az Rakbe Nawhath	Pandaul
Az Rakbe Sankarpur	Az Rakbe Sankarpur	Madhubani
Bagban	Bagban	Pandaul
Bahengra	Bahengra	Pandaul
Balia	Balia	Madhubani
Baluaha	Baluaha	Pandaul
Baraghorla	Baraghorla	Pandaul
Basuara	Basuara	Madhubani
Bathne	Bathne	Pandaul
Baturc (Pandaul)	Baturc (Pandaul)	Pandaul
Belahi	Belahi	Pandaul
Belahi	Belahi	Pandaul
Belam	Belam	Madhubani
Bhachhi	Bhachhi	Madhubani
Bhagirathpur	Bhagirathpur	Madhubani
Bhagwatipur	Bhagwatipur	Pandaul
Bhakhrauli	Bhakhrauli	Madhubani
Bhaur	Bhaur	Pandaul
Bhaur	Bhaur	Pandaul
Bhaur	Bhaur	Pandaul
Bhavara	Bhavara	Madhubani
Bhawanipur	Bhawanipur	Pandaul
Bhitthi	Bhitthi	Pandaul
Bihnagar	Bihnagar	Pandaul

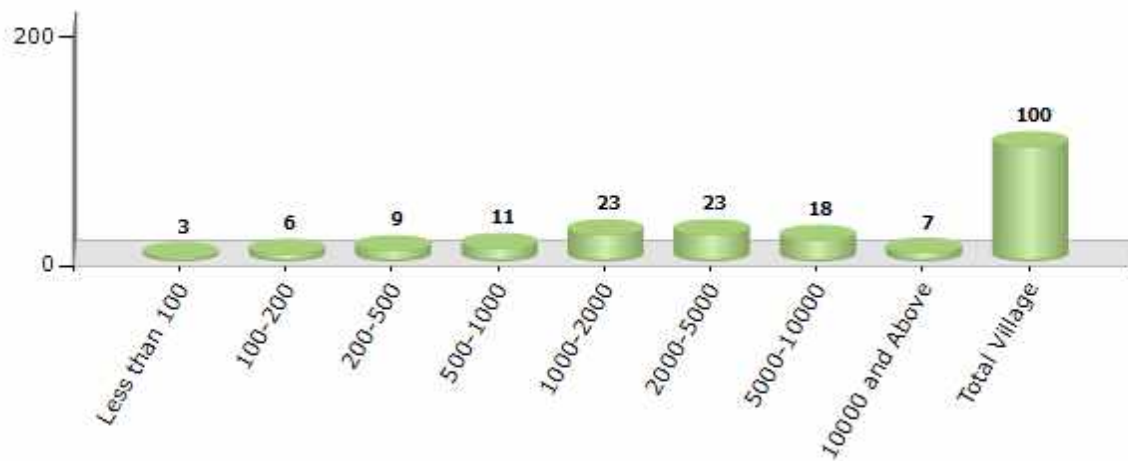
Contd....

Demographics

Number of Villages by Population Size - 2011

Less than 100	100-200	200-500	500-1000	1000-2000	2000-5000	5000-10000	10000 and Above	Total Village
3	6	9	11	23	23	18	7	100

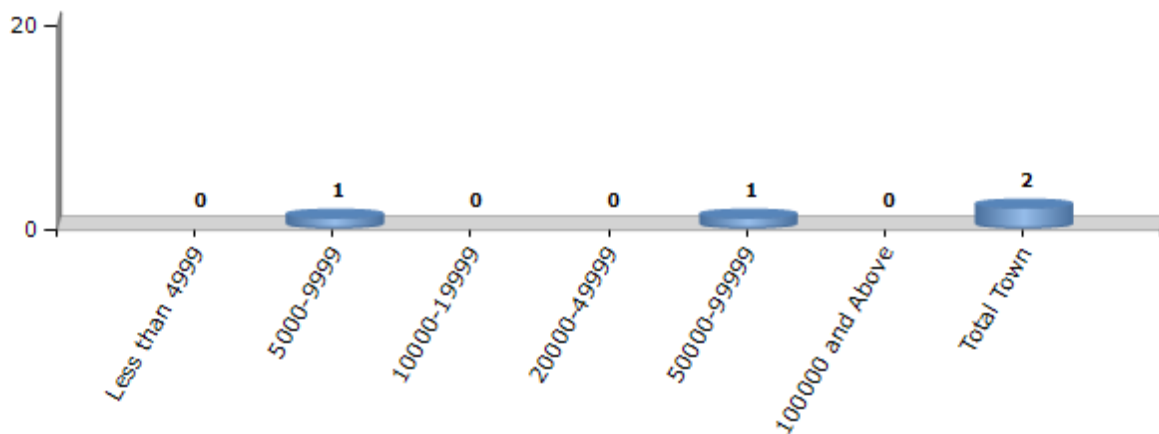
Number of Villages by Population Size - 2011



Number of Towns by Population Size - 2011

Less than 4999	5000-9999	10000-19999	20000-49999	50000-99999	100000 and Above	Total Town
0	1	0	0	1	0	2

Number of Towns by Population Size - 2011

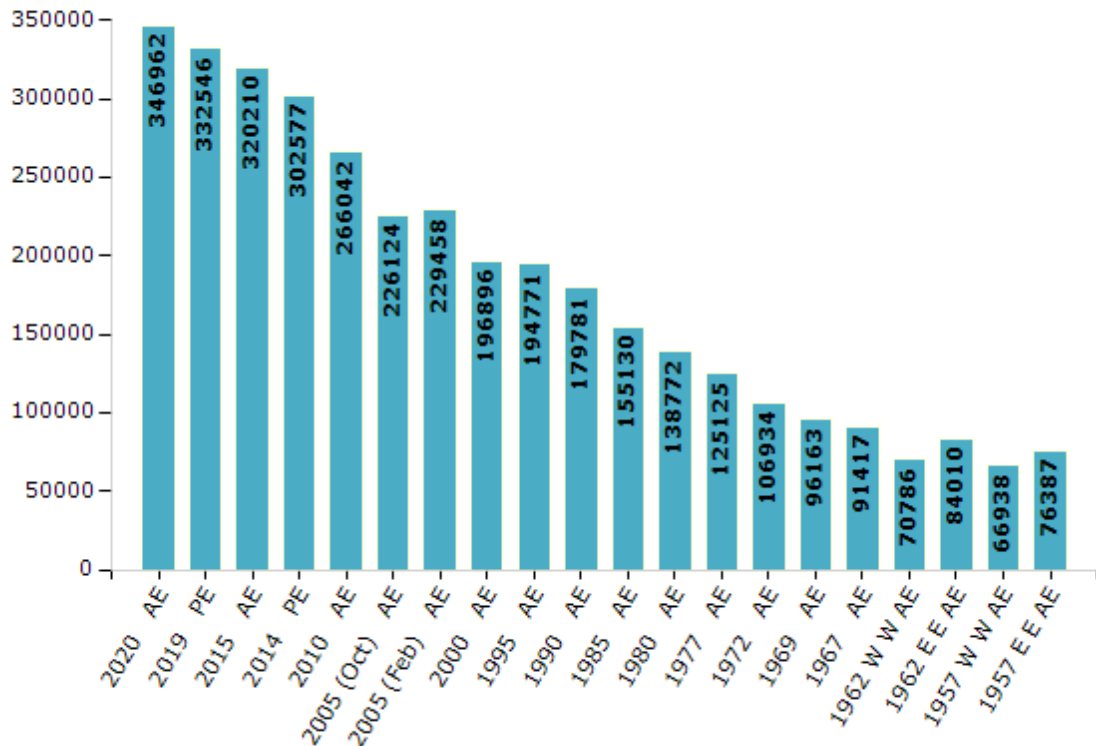


Electoral Features

Electors by Male & Female

Year	Male	Female	Others	Total	Year	Male	Female	Others	Total
2020 AE	182539	164400	23	346962	1990 AE	97107	82674	-	179781
2019 PE	175639	156894	13	332546	1985 AE	81483	73647	-	155130
2015 AE	170139	150057	14	320210	1980 AE	70261	68511	-	138772
2014 PE	164276	138301	0	302577	1977 AE	59688	65437	-	125125
2010 AE	145445	120597	0	266042	1972 AE	53915	53019	-	106934
2009 PE	-	-	-	-	1969 AE	48354	47809	-	96163
2005 (Oct) AE	121599	104525	-	226124	1967 AE	-	-	-	91417
2005 (Feb) AE	122386	107072	-	229458	1962 (W) AE	-	-	-	70786
2004 PE	-	-	-	-	1962 (E) AE	-	-	-	84010
2000 AE	105617	91279	-	196896	1957 (W) AE	-	-	-	66938
1999 PE	-	-	-	-	1957 (E) AE	-	-	-	76387
1995 AE	104606	90165	-	194771	1952 AE	-	-	-	-

Number of Electors



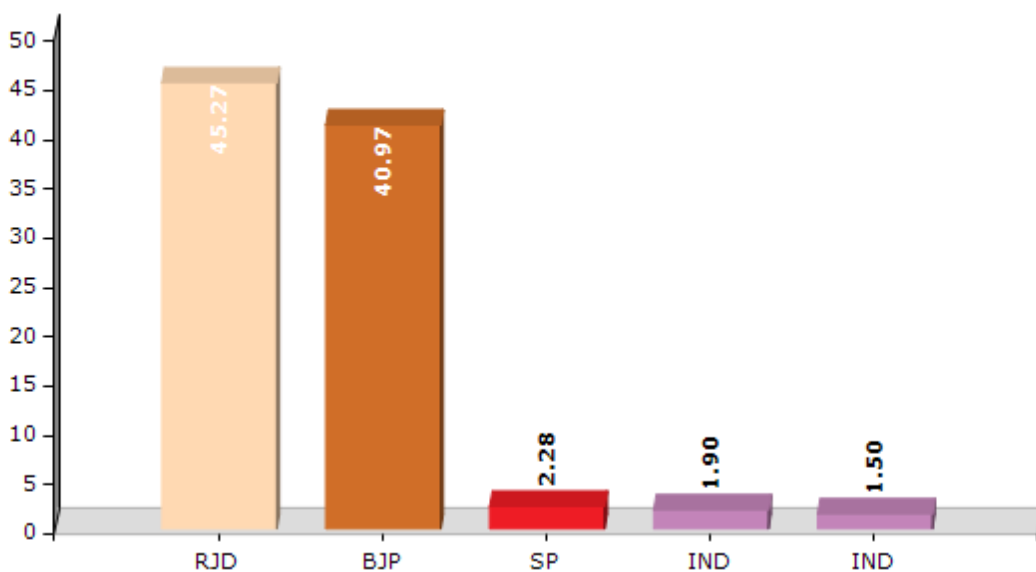
Note : AE : Assembly Election, PE : Assembly Segment of Parliamentary Election

Historical Summary Election Results

Summary Result of Assembly Election - 2015

Candidate Name	Party	Votes	Votes %
Samir Kumar Mahaseth	RJD	76823	45.27
Ramdeo Mahto	BJP	69516	40.97
Naiyar Azam	SP	3874	2.28
Raju Kumar Raj	IND	3219	1.9
Vijay Mahto Alies Sanjay Kumar Mahto	IND	2539	1.5
Mithilesh Kumar Das	BSP	2508	1.48
Md. Inamur Rahman	BMtrP	1907	1.12
Ranjeet Kumar Jha	IND	1530	0.9
Mihir Kumar Jha	IND	1287	0.76
Dhrub Narayan Karn	CPI(ML)(L)	936	0.55
Gopal Pathak	RPI(A)	717	0.42
Dinesh Yadav	KSVP	554	0.33
	NOTA	4282	2.52

Votes Percentage of Top Parties - 2015



Polling Station Level Election Results

Number and Name of Polling Stations (PS) (2020)

Number of Polling Stations	Name of Polling Stations	Number of Polling Stations	Name of Polling Stations
1	Panchayat Bhavan, Bhachchhi Baya Bhag	16A	Jagadish Nandan Maha Vidhyalaya Madhubani Banya Bhag
2	Panchayat Bhavan, Bhachchhi Danya Bhag	17	Jagadish Nandan Maha Vidhyalaya Madhubani Danya Bhag
3	Utkramit Madhya Vidhyalaya Bhachchhi Bayan Bhag	17A	Jagadish Nandan Maha Vidhyalaya Madhubani Danya Bhag
4	Utkramit Madhya Vidhyalaya Bhachchhi Daya Bhag	18	Prathmik Makatab, Kasera Pokhar, Madhubani Purav Bhag
5	Prathmik Maktab Bhachchhi	19	Prathmik Makatab, Kasera Pokhar, Madhubani Paschim Bhag
6	Primary Maqtab Urdu Bhachchi	20	Madhya Vidhyalaya, Gadiyani Madhubani Paschim Bhag
7	Utkramit Madhya Vidhyalaya Bhachchhi Tol Rampur Uttar Bhag	20A	Madhya Vidhyalaya, Gadiyani Madhubani Paschim Bhag
7A	Utkramit Madhya Vidhyalaya Bhachchhi Tol Rampur Uttar Bhag	21	Madhoda Dharmashala Daya Bhag
8	Utkramit Madhya Vidhyalay Chainpur Urdu	22	Madhoda Dharmadas Madhubani Baya Bhag
9	Nav Srijit Prathmik Vidhyalay Musa Nagar	23	Harijan Prathmik Vidhyalaya, Purani Chatati, Uttari Bhag
10	Prathmik Vidhyalaya Bhakharouli	24	Harijan Prathmik Vidyalaya, Purani Chatati, Dakashin Bhag
11	Prathmik Vidhyalaya, Laheriyaganj, Baya Bhag	25	Prathmik Vidhyalaya, Vinodananda Jha Koloni Madhubani Uttari Bhag
11A	Prathmik Vidhyalaya, Laheriyaganj, Baya Bhag	25A	Prathmik Vidhyalaya, Vinodananda Jha Koloni Madhubani Uttari Bhag
12	Samudayik Bhavan Turha Dalan Laheriyaganj	26	Madhya Vidhyalaya, G.M.S.S., Madhubani Baya Bhag
13	Prathmik Vidhyalaya Laheriyaganj Dayan Bhag	27	Madarasa Ahmadiya Momintola Madhubani
13A	Prathmik Vidhyalaya Laheriyaganj Dayan Bhag	27A	Madarasa Ahmadiya Momintola Madhubani
14	Jagadish Nandan Maha Vidhyalaya Madhubani Purvi Bhag	28	Uchcha Vidhyalaya, G.M.S.S., Madhubani Banya Bhag
14A	Jagadish Nandan Maha Vidhyalaya Madhubani Purvi Bhag	28A	Uchcha Vidhyalaya, G.M.S.S., Madhubani Banya Bhag
15	Jagadish Nandan Maha Vidhyalaya Madhubani Uttari Bhag	29	Mady Vidhyalaya G.M.S.S., Madhubani Daya Bhag
15A	Jagadish Nandan Maha Vidhyalaya Madhubani Uttari Bhag	30	12th Uchch Vidhyalaya J.M.S.S. Madhubani Naya Bhavan
16	Jagadish Nandan Maha Vidhyalaya Madhubani Banya Bhag	31	Madhya Vidhyalay, Sapt, Shahari R.K. College, Madhubani Ke Pas

Contd....

Polling Station Level Election Results

Polling Station-wise Votes Secured by Overall Top Five Parties in Madhubani Assembly in Assembly Election (AE) under Madhubani Parliamentary Constituency in Bihar (2020)

Number of Polling Station	Winner - Samir Kumar Mahaseth (RJD)	Runner-up - Suman Kumar Mahaseth (VSIP)	3rd - Arvind Kumar Purbey (LJP)	4th - Ramdeo Mahto (IND)	5th - Amanullah Khan (SJDD)	NOTA	Other	Total Votes Secured
27	129	62	6	2	147	3	11	360
27A	111	61	1	13	101	6	12	305
28	110	183	11	7	38	6	15	370
28A	84	155	5	14	27	3	21	309
29	158	293	30	15	2	1	26	525
30	136	123	25	3	1	4	21	313
31	172	200	6	5	5	1	13	402
31A	175	173	5	6	20	8	16	403
32	213	103	11	2	27	1	11	368
32A	279	178	9	11	23	4	17	521
33	168	139	18	10	1	12	18	366
33A	217	180	15	5	3	4	27	451
34	138	185	15	10	0	7	20	375
34A	123	194	9	5	0	5	24	360
35	69	104	12	2	2	1	9	199
36	218	176	101	4	3	10	44	556
37	74	140	5	4	1	2	14	240
37A	99	146	19	6	0	7	21	298
38	99	257	16	5	1	4	41	423
39	100	287	11	8	3	5	27	441
40	84	310	17	5	2	5	24	447
41	112	183	15	5	0	3	17	335
41A	102	167	14	9	1	3	41	337
42	150	269	16	13	0	9	26	483
43	124	102	15	6	4	6	8	265
43A	111	104	8	2	3	3	8	239
44	76	183	10	6	0	3	15	293
45	48	79	5	5	2	2	15	156
45A	69	132	11	2	0	1	33	248
46	117	162	22	13	7	4	15	340
46A	110	97	14	7	12	4	15	259
47	58	64	11	3	1	0	15	152
47A	59	104	7	4	1	8	9	192
48	52	147	17	7	0	3	21	247
49	91	95	16	6	6	1	13	228

Contd....

Polling Station Level Election Results

Winner, Runner-up and 3rd Party Position & Winning Margin According to Polling Stations in Madhubani Assembly in Assembly Election (AE) under Madhubani Parliamentary Constituency in Bihar (2020)

Polling Station Number	Winner Party	Winner Votes (%)	Runner-up Party	Runner-up Votes (%)	Winning Margin Votes (%)	Third Party	Third Party Votes (%)	Other Votes (%)
50	VSIP	71 (50)	RJD	35 (24.65)	36 (25.35)	IND (RM)	19 (13.38)	17 (11.97)
50A	VSIP	77 (41.85)	RJD	73 (39.67)	4 (2.18)	IND (RM)	13 (7.07)	21 (11.41)
51	VSIP	88 (43.78)	RJD	63 (31.34)	25 (12.44)	IND (RM)	13 (6.47)	37 (18.41)
51A	VSIP	123 (48.43)	RJD	96 (37.8)	27 (10.63)	IND (RM)	12 (4.72)	23 (9.06)
52	RJD	224 (67.88)	VSIP	60 (18.18)	164 (49.7)	SJDD	26 (7.88)	20 (6.06)
52A	RJD	185 (68.01)	VSIP	43 (15.81)	142 (52.2)	SJDD	18 (6.62)	26 (9.56)
53	RJD	306 (65.11)	VSIP	99 (21.06)	207 (44.05)	IND (RM)	31 (6.6)	34 (7.23)
54	RJD	185 (46.13)	VSIP	168 (41.9)	17 (4.23)	IND (RM)	20 (4.99)	28 (6.98)
55	RJD	181 (45.71)	VSIP	157 (39.65)	24 (6.06)	IND (RM)	22 (5.56)	36 (9.09)
55A	RJD	200 (45.35)	VSIP	173 (39.23)	27 (6.12)	IND (RM)	26 (5.9)	42 (9.52)
56	RJD	591 (91.77)	SJDD	14 (2.17)	577 (89.6)	VSIP	8 (1.24)	31 (4.81)
57	RJD	368 (92.46)	VSIP	10 (2.51)	358 (89.95)	SJDD	9 (2.26)	11 (2.76)
57A	RJD	343 (94.49)	SJDD	6 (1.65)	337 (92.84)	BRCTP	4 (1.1)	10 (2.75)
58	RJD	335 (84.6)	SJDD	34 (8.59)	301 (76.01)	IND (RM)	10 (2.53)	17 (4.29)
58A	RJD	336 (86.15)	SJDD	22 (5.64)	314 (80.51)	LJP	7 (1.79)	25 (6.41)
59	RJD	192 (81.7)	VSIP	20 (8.51)	172 (73.19)	SJDD	12 (5.11)	11 (4.68)
59A	RJD	293 (83.71)	VSIP	31 (8.86)	262 (74.85)	SJDD	11 (3.14)	15 (4.29)
60	RJD	351 (86.45)	SJDD	31 (7.64)	320 (78.81)	VSIP	7 (1.72)	17 (4.19)
60A	RJD	186 (74.7)	VSIP	32 (12.85)	154 (61.85)	SJDD	19 (7.63)	12 (4.82)
61	RJD	130 (37.36)	VSIP	113 (32.47)	17 (4.89)	IND (RM)	78 (22.41)	27 (7.76)
61A	VSIP	187 (38.96)	IND (RM)	129 (26.88)	58 (12.08)	RJD	110 (22.92)	54 (11.25)
62	VSIP	312 (62.28)	IND (RM)	89 (17.76)	223 (44.52)	RJD	43 (8.58)	57 (11.38)
63	VSIP	148 (41.81)	RJD	141 (39.83)	7 (1.98)	IND (RM)	37 (10.45)	28 (7.91)
63A	RJD	186 (52.25)	VSIP	85 (23.88)	101 (28.37)	IND (RM)	35 (9.83)	50 (14.04)
64	VSIP	156 (38.61)	RJD	110 (27.23)	46 (11.38)	IND (RM)	78 (19.31)	60 (14.85)
64A	RJD	152 (53.15)	VSIP	88 (30.77)	64 (22.38)	IND (RM)	24 (8.39)	22 (7.69)
65	RJD	250 (58)	VSIP	86 (19.95)	164 (38.05)	SJDD	37 (8.58)	58 (13.46)
65A	RJD	245 (70.2)	SJDD	46 (13.18)	199 (57.02)	VSIP	39 (11.17)	19 (5.44)
66	RJD	140 (36.65)	VSIP	101 (26.44)	39 (10.21)	IND (RM)	88 (23.04)	53 (13.87)
66A	RJD	191 (67.49)	VSIP	35 (12.37)	156 (55.12)	IND (RM)	34 (12.01)	23 (8.13)
67	RJD	214 (67.08)	VSIP	59 (18.5)	155 (48.58)	IND (RM)	26 (8.15)	20 (6.27)
67A	RJD	342 (90.48)	VSIP	14 (3.7)	328 (86.78)	SJDD	10 (2.65)	12 (3.17)
68	RJD	346 (78.64)	VSIP	38 (8.64)	308 (70)	IND (RM)	29 (6.59)	27 (6.14)
69	RJD	214 (53.1)	VSIP	80 (19.85)	134 (33.25)	IND (RM)	43 (10.67)	66 (16.38)
69A	RJD	214 (58.95)	VSIP	49 (13.5)	165 (45.45)	IND (RM)	47 (12.95)	53 (14.6)

Contd....

Socio-Economic Amenities - Rural

Access to Education Facilities

Particulars	Number of Villages (% of Population)				
	Available	Not Available	If Not Available (Distance of Nearest Facility)		
			A	B	C
Govt. Primary School	93 (99)	7 (1)	5 (1)	1 (0)	0 (0)
Private Primary School	11 (15)	89 (85)	0 (0)	0 (0)	0 (0)
Govt. Middle School	49 (80)	51 (20)	35 (16)	13 (3)	0 (0)
Private Middle School	10 (15)	90 (85)	0 (0)	0 (0)	0 (0)
Govt. Secondary School	15 (28)	85 (72)	2 (4)	2 (0)	76 (64)
Private Secondary School	4 (3)	96 (97)	0 (0)	0 (0)	5 (4)
Govt. Senior Secondary School	6 (9)	94 (91)	13 (16)	13 (11)	65 (61)
Private Senior Secondary School	4 (4)	96 (96)	1 (2)	0 (0)	1 (0)
Govt. Arts and Science Degree College	4 (15)	96 (85)	11 (18)	41 (36)	27 (21)
Private Arts and Science Degree College	1 (1)	99 (99)	4 (3)	0 (0)	13 (6)
Govt. Engineering College	0 (0)	100 (100)	0 (0)	0 (0)	0 (0)
Private Engineering College	0 (0)	100 (100)	0 (0)	4 (2)	96 (98)
Govt. Medicine College	0 (0)	100 (100)	0 (0)	3 (1)	97 (99)
Private Medicine College	0 (0)	100 (100)	0 (0)	0 (0)	0 (0)
Govt. Management Institute	0 (0)	100 (100)	0 (0)	2 (1)	73 (87)
Private Management Institute	0 (0)	100 (100)	0 (0)	1 (1)	24 (11)
Govt. Polytechnic	1 (1)	99 (99)	0 (0)	6 (6)	90 (91)
Private Polytechnic	1 (1)	99 (99)	0 (0)	0 (0)	3 (2)
Govt. Vocational Training School/ITI	1 (1)	99 (99)	4 (7)	5 (3)	87 (88)
Private Vocational Training School/ITI	2 (2)	98 (98)	0 (0)	0 (0)	2 (1)
Govt. Non Formal Training Centre	1 (1)	99 (99)	4 (7)	4 (5)	67 (54)
Private Non Formal Training Centre	1 (1)	99 (99)	0 (0)	8 (11)	16 (22)
Govt. School For Disabled	0 (0)	100 (100)	3 (4)	6 (2)	79 (69)
Private School For Disabled	3 (2)	97 (98)	1 (2)	3 (5)	5 (16)
Government Others	2 (1)	98 (99)	0 (0)	0 (0)	42 (42)
Private Others	11 (35)	89 (65)	0 (0)	0 (0)	0 (0)

Note : Distance A : Less than 5 km; B : Between 5-10 km; C : 10+ km.; Source : Data Analysis is based on 2011 Census.

DISCLAIMER

The Terms of Use and Disclaimer of Datanet India Private Limited (hereinafter referred to as "Datanet") for use of this analysis report of **Madhubani Assembly Constituency (Madhubani Vidhan Sabha)** :-

1. **Assembly Factbook™** is a Registered Trade Mark owned by Datanet.
2. All the maps are sketched and graphical representation only and have not been drawn to the scale and also not to represent the actual geographical area or boundary of the unit.
3. The data for the aforesaid analysis is based on authentic sources and has been culled from the various publications of Census, CSO and NSSO for district and block level data, various central and state government departments, Central & State Elections Commissions and the concerned Returning Officers' releases, Electoral Rolls, Election results and allied publications, internal assessment, surveys, estimates and analysis. Therefore, certain adjustment of data at micro level may have been done to arrive closer to the macro data.
4. Data have been provided on an "As Is" and "As AVAILABLE" basis
5. The colours shown in the maps or diagram and charts of a particular party, alliance or AC are indicative and do not represent them.
6. This publication which includes maps, sheets, graphs and data would be the property under copyright of Datanet only. The user may use these for its internal study, analysis and research purposes. It's public display, re-selling or any commercial uses by the user are not allowed.
7. Datanet has taken due care and caution in compilation and processing of data and allied information, but does not guarantee the accuracy, adequacy or completeness of any information/analysis and will be not responsible for any errors or omissions or for the results obtained from the use of such information/analysis.
8. All the contents for the publication have been culled from various authentic sources and Datanet reasonably believes such sources to be reliable, but does not make any representations, express or implied as to the accuracy or fitness of use of such information. The information or contents of the information/analysis do not constitute advice and should not be relied upon in making (or refraining from making) any decision. Any reliance placed upon the information provided by Datanet is the sole responsibility and strictly at the user's risk.
9. In no event will Datanet be liable for any damages (including, without limitation, damages for loss of business projects, or loss of profits) arising in contract, tort or otherwise from the use of or inability to use any of its contents, or from any action taken (or refrained from being taken) as a result of using the analysis or any of its contents. Datanet its directors, owners, editors, officials, employees, distributor and agents or any associate will not be liable for any errors in the information contained or any consequences arising from the use of the contents of the provided information/analysis.
10. If any provision of these terms and conditions is held invalid or illegal or unenforceable for any reason by any court of competent jurisdiction, such provision shall be severed and the remainder of provisions of the terms and conditions shall continue in full force and effect as if the Term of Use had been executed with the invalid, illegal or unenforceable provision eliminated.
11. If there are any discrepancies in the information provided, please bring it to attention of Datanet for suitable rectification measures.

**Buy Online This Complete Book At
Datanet India eBooks Store**

www.indiastatpublications.com

or go directly at

[http://www.indiastatpublications.com/
Assembly_factbook/Bihar/Madhubani/ Madhubani](http://www.indiastatpublications.com/Assembly_factbook/Bihar/Madhubani/Madhubani)

 **india**stat**elections**

ISBN : 978-93-5313-125-8

