



Bihar

# Assembly Factbook™

Ekma Assembly Constituency



Key Electoral Data of Ekma  
Assembly Constituency (Vidhan Sabha)

Bihar

# Assembly Factbook™

Ekma Assembly Constituency



Ekma Vidhan Sabha

## **Editor & Director**

Dr. R.K. Thukral

## **Research Editor**

Dr. Shafeeq Rahman

## **Compiled, Researched and Published by Datanet India Pvt. Ltd.**

D-100, 1st Floor,

Okhla Industrial Area, Phase-I,  
New Delhi- 110020.

Ph.: 91-11- 43580781-84

Email : support@indiastatpublications.com

Website : www.indiastatelections.com

## **Online Book Store :**

www.indiastatpublications.com

**Report No. :** AFB/BR-113-0125

**ISBN :** 978-93-5313-077-0

**First Edition :** January, 2018

**Eighth Updated Edition :** January, 2025

**Price :** Rs. 11500/-

US\$ 310

**© Datanet India Pvt. Ltd.**

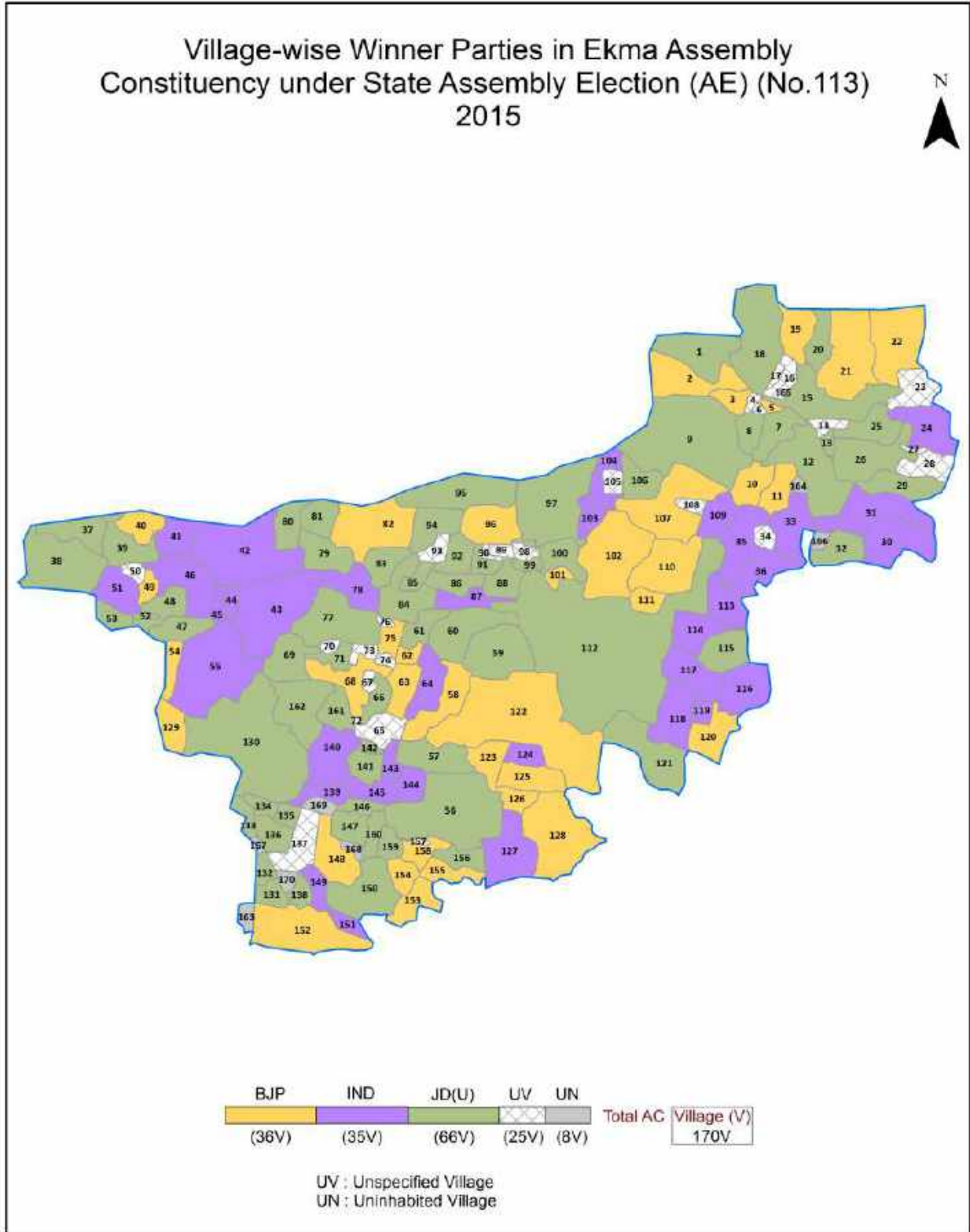
All rights reserved. No part of this book may be reproduced, stored in a retrieval system or transmitted in any form or by any means, mechanical photocopying, photographing, scanning, recording or otherwise without the prior written permission of the publisher. Please refer to Disclaimer at page no. 239 for the use of this publication.

Printed in India

# Contents

No.	Particulars	Page No.
	<b>Introduction</b>	
1	Assembly Constituency - (Vidhan Sabha) at a Glance   Features of Assembly as per Delimitation Commission of India (2008)	1-2
	<b>Location and Political Maps</b>	
2	Location Map   Boundaries of Assembly Constituency - (Vidhan Sabha) in District   Boundaries of Assembly Constituency under Parliamentary Constituency - (Lok Sabha)   Village-wise Winner Parties- 2024, 2020, 2019, 2015, 2014, 2010 and 2009	3-11
	<b>Administrative Setup (2011)</b>	
3	District   Sub-district   Towns   Villages   Inhabited Villages   Uninhabited Villages   Village Panchayat   Intermediate Panchayat	12-20
	<b>Demographics (2011)</b>	
4	Population   Households   Rural/Urban Population   Villages by Population Size   Sex Ratio (Total & 0-6 Years)   Religious Population   Social Population   Literacy Rate	21-22
	<b>Electoral Features</b>	
5	Important Dates of Last Elections Held   Electors by Gender   Service Electors   Voters   Voters Turnout   Polling Stations & Average Number of Electors per Polling Station   Electors by Age Group   Present Elected Representatives	23-28
	<b>Historical Summary Election Results</b>	
6	Vote Share of Major Parties   Winning Margin (Number & Percentage)   Polarity of Parties   Summary Result of Assembly Segment of Parliamentary Elections 2024, 2019, 2014 and 2009   Summary Result of Assembly Elections 2020, 2015 and 2010	29-38
	<b>Polling Station Level Election Results</b>	
7	Name and Number of Polling Station 2024, 2020, 2019, 2015, 2014, 2010 and 2009   Polling Station-wise Electors, Voters & Voters Turnout 2024, 2020, 2019, 2015, 2014, 2010 and 2009   Polling Station wise Elections Results 2024, 2020, 2019, 2015, 2014, 2010 and 2009	39-218
	<b>Share of Assembly Constituency</b>	
8	Share of Assembly Constituency - (Vidhan Sabha) in State, District and Parliamentary Constituency - (Lok Sabha)	219
	<b>Socio-Economic Amenities (2011)</b>	
9	Access to Administrative Units   Agricultural, Manufacturing and Industrial Commodities   Demographic Indicators   Education   Health & Manpower   Drinking Water Supply   Sanitation   Entertainment and Recreations Infrastructure   Power   Food Allocation Distribution and Marketing of Agriculture Commodities Infrastructure   Transport and Road Infrastructure   Communication   Banking and Financial Services   Land Use   Irrigation Source	221-235
10	<b>Abbreviation &amp; Sources</b>	236-238
11	<b>Disclaimer</b>	239

Location & Political Map



## Administrative Setup

### List of Village Panchayat & Intermediate Panchayat (Block) Name - 2011

Village Name	Village Panchayat Name	Intermediate Panchayat Name
Alahdadpur	Dandaspur	Lahladpur
Amdarhi	Aamdadhi	Ekma
Arazi Basahi	Basahi	Lahladpur
Asahni	Asahani	Ekma
Atarsan	Atarsan	Ekma
Athdila	Nawada	Ekma
Badarzamin	Kishunpur Laua	Lahladpur
Bagahi	Mubarakpur	Manjhi
Bagahi-Korar	Mubarakpur	Manjhi
Bal	Nawada	Ekma
Baliya	Balia	Ekma
Banpur Latif	Kishunpur Laua	Lahladpur
Banpura	Banpura	Lahladpur
Banpura	Banpura	Ekma
Banpura	Chanchaura	Ekma
Bansi Chhapra	Chanchaura	Ekma
Banwari Amnaur	Hussepur	Ekma
Basah	Basahi	Lahladpur
Basantpur	Eksar	Ekma
Be. Chhapri	Chanchaura	Ekma
Bedupur	Parsa East	Ekma
Benaut	Balia	Ekma
Betuania (Batbaniya)	Parsa East	Ekma
Bhajauna	Bhajaung Nachap	Manjhi
Bhalua Buzurg	Bhalua Bujurg	Manjhi
Bharhopur	Bharhopur	Ekma
Bhatha	Matiyar	Manjhi
Bhatwalia	Kishunpur Laua	Lahladpur
Bhodsia	Pachuaa	Ekma

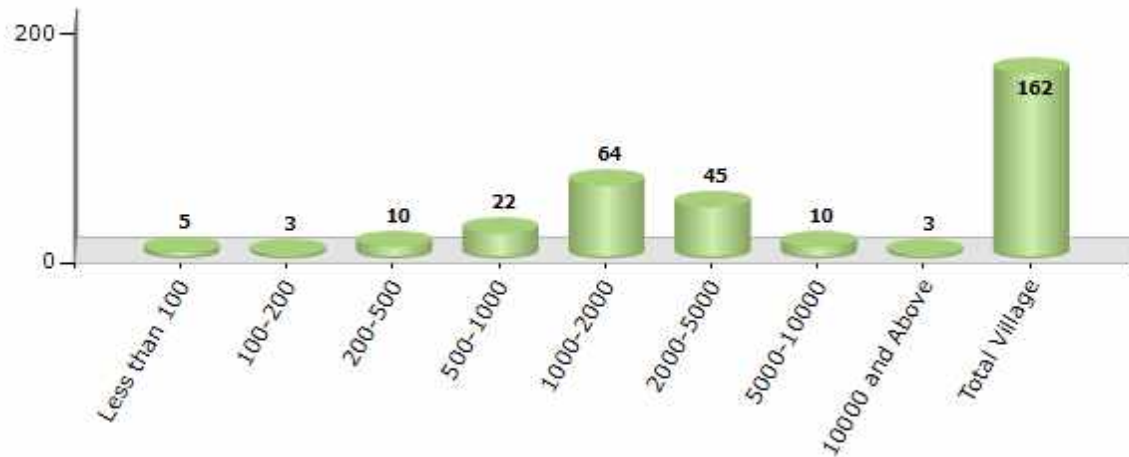
Contd....

## Demographics

### Number of Villages by Population Size - 2011

Less than 100	100-200	200-500	500-1000	1000-2000	2000-5000	5000-10000	10000 and Above	Total Village
5	3	10	22	64	45	10	3	162

Number of Villages by Population Size - 2011

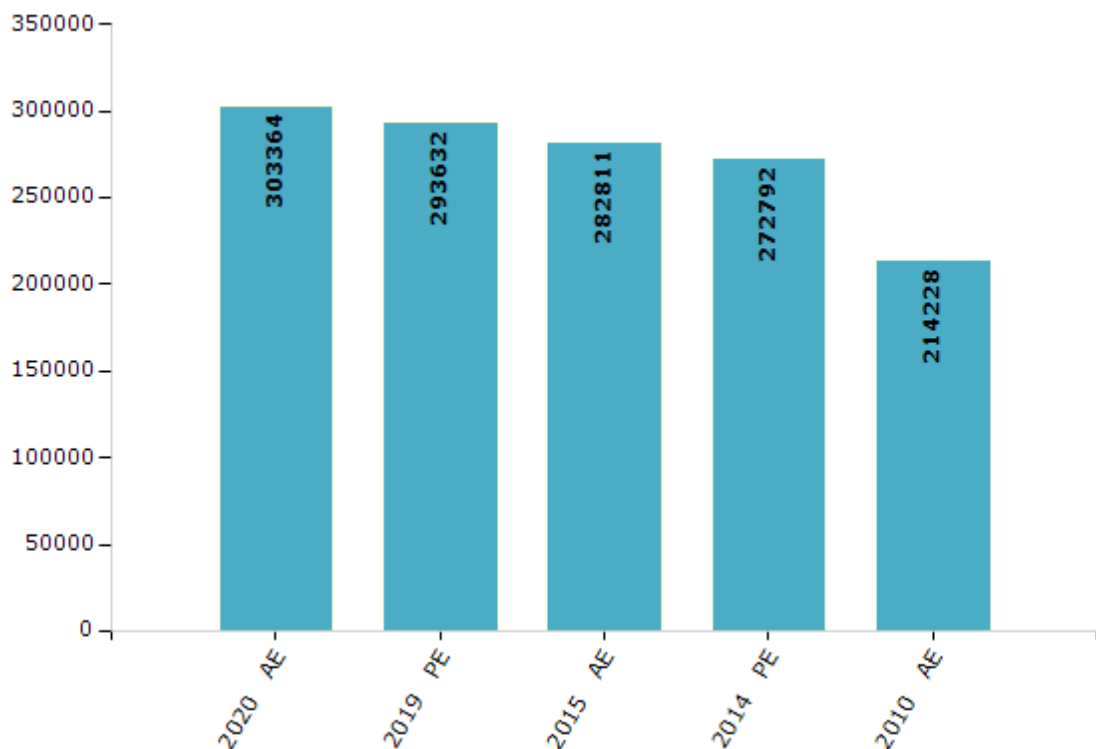


## Electoral Features

### Electors by Male & Female

Year	Male	Female	Others	Total	Year	Male	Female	Others	Total
2020 AE	159231	144126	7	303364	1995 AE	-	-	-	-
2019 PE	156561	137066	5	293632	1990 AE	-	-	-	-
2015 AE	151827	130979	5	282811	1985 AE	-	-	-	-
2014 PE	145989	126801	2	272792	1980 AE	-	-	-	-
2010 AE	113041	101187	0	214228	1977 AE	-	-	-	-
2009 PE	-	-	-	-	1972 AE	-	-	-	-
2005 (Oct) AE	-	-	-	-	1969 AE	-	-	-	-
2005 (Feb) AE	-	-	-	-	1967 AE	-	-	-	-
2004 PE	-	-	-	-	1962 AE	-	-	-	-
2000 AE	-	-	-	-	1957 AE	-	-	-	-
1999 PE	-	-	-	-	1952 AE	-	-	-	-

Number of Electors



Note : AE : Assembly Election, PE : Assembly Segment of Parliamentary Election

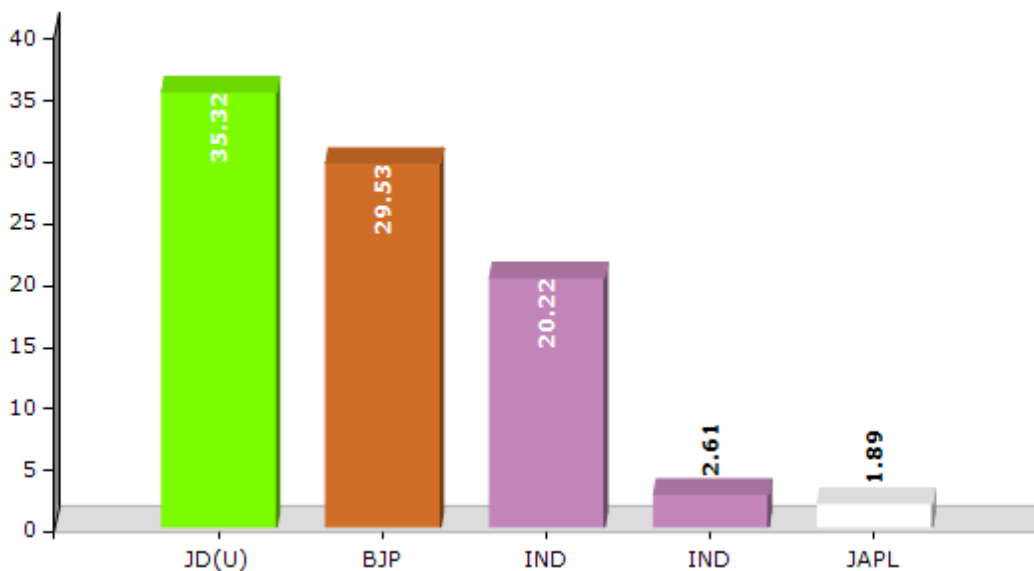


## Historical Summary Election Results

### Summary Result of Assembly Election - 2015

Candidate Name	Party	Votes	Votes %
Manoranjan Singh	JD(U)	49508	35.32
Kameshwar Kumar Singh	BJP	41382	29.53
Ranjeet Singh (Harpur)	IND	28345	20.22
Narendra Pratap Mishra	IND	3662	2.61
Sanjay Kumar	JAPL	2651	1.89
Santosh Kumar	IND	2200	1.57
Kushwaha Rajbal Singh	BSP	2065	1.47
Ranjit Singh (Manjhi)	IND	2039	1.45
Ramesh Kumar Singh	BNSKP	1629	1.16
Binod Singh	IND	1378	0.98
	NOTA	5293	3.78

Votes Percentage of Top Parties - 2015



## Polling Station Level Election Results

### Number and Name of Polling Stations (PS) (2020)

Number of Polling Stations	Name of Polling Stations	Number of Polling Stations	Name of Polling Stations
1	Utkramit Madya Vidyalay Dohar (Baya Bhag)	15	Madhya Vidyalay Benaut
2	Utkramit Madya Vidyalay Dohar (Daya Bhag)	15A	Madhya Vidyalay Benaut
3	Utkramit Madya Vidyalay Tesuar	16	Madhya Vidyalay Saranv Baya Bhag
3A	Utkramit Madya Vidyalay Tesuar	17	Madhya Vidyalay Saranv Daya Bhag
4	Prathamik Vidyalay Khajuaan	18	Utkramit Madhya Vidyalay Teliyadih
4A	Prathamik Vidyalay Khajuaan	18A	Utkramit Madhya Vidyalay Teliyadih
5	Utkramit Uchch Vidyalay Devpura Daya Bhag	19	Utkramit Madhya Vidyalay Lauari
5A	Utkramit Uchch Vidyalay Devpura Daya Bhag	19A	Utkramit Madhya Vidyalay Lauari
6	Utkramit Uchch Vidyalay Devpura Baya Bhag	20	Prathamik Vidyalay Chhotaki Ghurapali
6A	Utkramit Uchch Vidyalay Devpura Baya Bhag	20A	Prathamik Vidyalay Chhotaki Ghurapali
7	Prathamik Vidyalay Itahari	21	Prathamik Vidyalay Banpura (Baya Bhag)
7A	Prathamik Vidyalay Itahari	22	Prathamik Vidyalay Banpura (Daya Bhag)
8	Utkramit Madhya Vidyalay Jamanpura Daya Bhag	23	Madhya Vidyalay Ghurapali Paschim Bhag
8A	Utkramit Madhya Vidyalay Jamanpura Daya Bhag	23A	Madhya Vidyalay Ghurapali Paschim Bhag
9	Utkramit Madhya Vidyalay Jamanpura Baya Bhag	24	Madhya Vidyalay Ghurapali Purab Bhag
10	Prathamik Vidyalay Hanumanganj	25	Panchayat Bhawan Asahani Dakshin Bhag
10A	Prathamik Vidyalay Hanumanganj	25A	Panchayat Bhawan Asahani Dakshin Bhag
11	Kanya Madhya Vidyalay Bathani Tola, Benaut	26	Panchayat Bhawan Asahani Uttar Bhag
12	Madhya Vidyalay Baliya (Baya Bhag)	27	Utkramit Madhya Vidyalay Asahani Pashchim Bhag
13	Madhya Vidyalay Baliya (Daya Bhag)	27A	Utkramit Madhya Vidyalay Asahani Pashchim Bhag
14	Prathamik Vidyalay Mathiya Ambedkar Bhavan Me Sanchalit	28	Utkramit Madhya Vidyalay Asahani Purab Bhag

Contd....

## Polling Station Level Election Results

### Polling Station-wise Votes Secured by Overall Top Five Parties in Ekma Assembly in Assembly Election (AE) under Maharajganj Parliamentary Constituency in Bihar (2020)

Number of Polling Station	Winner - Srikant Yadav (RJD)	Runner-up - Sita Devi (JD(U))	3rd - Kameshwar Ku Singh (LJP)	4th - Ranjeet Singh (IND)	5th - Rahul Kumar Sah (IND)	NOTA	Other	Total Votes Secured
24	21	62	112	30	1	6	7	239
25	53	39	76	82	5	9	16	280
25A	25	65	47	81	2	0	15	235
26	121	66	84	110	5	11	47	444
27	69	51	79	44	5	3	19	270
27A	94	32	70	26	11	1	29	263
28	119	51	35	21	13	7	21	267
28A	141	56	40	19	14	8	33	311
29	84	95	100	8	1	15	6	309
30	155	82	79	10	9	13	23	371
30A	78	114	56	5	3	9	23	288
31	114	82	117	3	5	8	16	345
32	95	105	94	9	7	6	17	333
32A	94	140	25	6	6	10	28	309
33	24	105	189	4	6	20	24	372
34	75	99	63	4	3	19	16	279
35	175	144	49	14	9	17	30	438
36	164	99	113	48	4	17	28	473
37	19	202	8	146	7	13	43	438
38	60	56	75	1	4	3	38	237
38A	27	117	40	9	1	5	22	221
39	49	31	195	20	4	9	14	322
40	36	94	92	4	2	10	13	251
40A	19	73	71	6	4	7	31	211
41	102	64	77	4	8	9	12	276
41A	9	58	104	2	2	8	9	192
42	184	68	211	7	13	18	18	519
43	65	13	180	4	1	6	6	275
43A	11	48	159	5	1	3	7	234
44	26	15	146	5	1	4	8	205
44A	82	38	143	2	5	7	7	284
45	273	94	64	3	9	21	19	483
46	141	97	82	11	15	22	26	394
46A	102	157	35	6	8	15	33	356
47	234	77	32	5	2	7	11	368

Contd....

## Polling Station Level Election Results

### Winner, Runner-up and 3rd Party Position & Winning Margin According to Polling Stations in Ekma Assembly in Assembly Election (AE) under Maharajanj Parliamentary Constituency in Bihar (2020)

Polling Station Number	Winner Party	Winner Votes (%)	Runner-up Party	Runner-up Votes (%)	Winning Margin Votes (%)	Third Party	Third Party Votes (%)	Other Votes (%)
47A	RJD	358 (88.83)	JD(U)	27 (6.7)	331 (82.13)	LJP	6 (1.49)	12 (2.98)
48	JD(U)	238 (56.4)	RJD	99 (23.46)	139 (32.94)	LJP	26 (6.16)	59 (13.98)
49	RJD	248 (55.73)	JD(U)	122 (27.42)	126 (28.31)	LJP	27 (6.07)	48 (10.79)
50	LJP	179 (39.78)	RJD	131 (29.11)	48 (10.67)	JD(U)	87 (19.33)	53 (11.78)
51	LJP	149 (37.34)	RJD	125 (31.33)	24 (6.01)	JD(U)	90 (22.56)	35 (8.77)
52	RJD	140 (41.06)	LJP	69 (20.23)	71 (20.83)	JD(U)	65 (19.06)	67 (19.65)
53	RJD	100 (34.25)	LJP	77 (26.37)	23 (7.88)	JD(U)	53 (18.15)	62 (21.23)
54	JD(U)	166 (33.74)	LJP	120 (24.39)	46 (9.35)	RJD	119 (24.19)	87 (17.68)
55	RJD	182 (35.41)	JD(U)	134 (26.07)	48 (9.34)	LJP	117 (22.76)	81 (15.76)
56	JD(U)	257 (47.07)	IND (RS)	134 (24.54)	123 (22.53)	RJD	32 (5.86)	123 (22.53)
57	RJD	235 (48.86)	JD(U)	154 (32.02)	81 (16.84)	IND (RS)	28 (5.82)	64 (13.31)
58	JD(U)	152 (32.14)	RJD	84 (17.76)	68 (14.38)	IND (RS)	84 (17.76)	153 (32.35)
59	RJD	125 (35.11)	JD(U)	103 (28.93)	22 (6.18)	RLSP	39 (10.96)	89 (25)
59A	JD(U)	94 (31.44)	RJD	68 (22.74)	26 (8.7)	LJP	40 (13.38)	97 (32.44)
60	RJD	128 (29.22)	IND (RS)	125 (28.54)	3 (0.68)	JD(U)	96 (21.92)	89 (20.32)
61	JD(U)	138 (34.76)	IND (RS)	114 (28.72)	24 (6.04)	LJP	46 (11.59)	99 (24.94)
62	RJD	259 (47.52)	JD(U)	140 (25.69)	119 (21.83)	LJP	39 (7.16)	107 (19.63)
63	RJD	246 (51.9)	JD(U)	130 (27.43)	116 (24.47)	LJP	29 (6.12)	69 (14.56)
64	RJD	116 (31.96)	JD(U)	82 (22.59)	34 (9.37)	LJP	75 (20.66)	90 (24.79)
65	JD(U)	80 (34.04)	RJD	61 (25.96)	19 (8.08)	LJP	57 (24.26)	37 (15.74)
65A	JD(U)	79 (33.47)	RJD	63 (26.69)	16 (6.78)	IND (RS)	30 (12.71)	64 (27.12)
66	JD(U)	92 (48.42)	RJD	62 (32.63)	30 (15.79)	LJP	15 (7.89)	21 (11.05)
66A	RJD	186 (56.36)	JD(U)	59 (17.88)	127 (38.48)	IND (RS)	20 (6.06)	65 (19.7)
67	RJD	160 (59.04)	JD(U)	56 (20.66)	104 (38.38)	IND (RS)	23 (8.49)	32 (11.81)
67A	RJD	129 (45.58)	IND (RS)	72 (25.44)	57 (20.14)	LJP	37 (13.07)	45 (15.9)
68	JD(U)	257 (67.1)	RJD	62 (16.19)	195 (50.91)	LJP	21 (5.48)	43 (11.23)
69	RJD	185 (54.41)	JD(U)	62 (18.24)	123 (36.17)	LJP	24 (7.06)	69 (20.29)
69A	RJD	158 (43.89)	IND (RS)	75 (20.83)	83 (23.06)	JD(U)	64 (17.78)	63 (17.5)
70	JD(U)	141 (67.14)	RJD	36 (17.14)	105 (50)	LJP	9 (4.29)	24 (11.43)
70A	RJD	84 (34.43)	JD(U)	73 (29.92)	11 (4.51)	LJP	50 (20.49)	37 (15.16)
71	JD(U)	127 (57.73)	RJD	49 (22.27)	78 (35.46)	LJP	28 (12.73)	16 (7.27)
71A	RJD	118 (46.27)	JD(U)	87 (34.12)	31 (12.15)	IND (RS)	12 (4.71)	38 (14.9)
72	RJD	196 (68.29)	JD(U)	31 (10.8)	165 (57.49)	LJP	21 (7.32)	39 (13.59)
72A	RJD	216 (61.54)	LJP	68 (19.37)	148 (42.17)	JD(U)	25 (7.12)	42 (11.97)
73	JD(U)	132 (51.97)	LJP	52 (20.47)	80 (31.5)	RJD	27 (10.63)	43 (16.93)

Contd....

## Socio-Economic Amenities - Rural

### Access to Education Facilities

Particulars	Number of Villages (% of Population)				
	Available	Not Available	If Not Available (Distance of Nearest Facility)		
			A	B	C
Govt. Primary School	151 (99)	11 (1)	7 (0)	2 (0)	0 (0)
Private Primary School	35 (41)	127 (59)	0 (0)	0 (0)	0 (0)
Govt. Middle School	98 (83)	64 (17)	54 (14)	7 (2)	0 (0)
Private Middle School	13 (16)	149 (84)	0 (0)	0 (0)	0 (0)
Govt. Secondary School	14 (24)	148 (76)	66 (35)	62 (35)	19 (6)
Private Secondary School	2 (10)	160 (90)	0 (0)	1 (1)	0 (0)
Govt. Senior Secondary School	3 (9)	159 (91)	43 (21)	74 (45)	30 (15)
Private Senior Secondary School	3 (11)	159 (89)	4 (4)	6 (2)	0 (0)
Govt. Arts and Science Degree College	2 (5)	160 (95)	0 (0)	78 (53)	64 (34)
Private Arts and Science Degree College	0 (0)	162 (100)	0 (0)	8 (4)	10 (4)
Govt. Engineering College	0 (0)	162 (100)	0 (0)	0 (0)	0 (0)
Private Engineering College	0 (0)	162 (100)	0 (0)	0 (0)	162 (100)
Govt. Medicine College	0 (0)	162 (100)	0 (0)	0 (0)	162 (100)
Private Medicine College	0 (0)	162 (100)	0 (0)	0 (0)	0 (0)
Govt. Management Institute	0 (0)	162 (100)	0 (0)	0 (0)	162 (100)
Private Management Institute	0 (0)	162 (100)	0 (0)	0 (0)	0 (0)
Govt. Polytechnic	0 (0)	162 (100)	0 (0)	9 (6)	153 (94)
Private Polytechnic	0 (0)	162 (100)	0 (0)	0 (0)	0 (0)
Govt. Vocational Training School/ITI	0 (0)	162 (100)	0 (0)	4 (1)	104 (66)
Private Vocational Training School/ITI	0 (0)	162 (100)	0 (0)	5 (5)	49 (28)
Govt. Non Formal Training Centre	0 (0)	162 (100)	2 (3)	7 (4)	137 (86)
Private Non Formal Training Centre	0 (0)	162 (100)	0 (0)	1 (0)	15 (8)
Govt. School For Disabled	0 (0)	162 (100)	0 (0)	0 (0)	162 (100)
Private School For Disabled	0 (0)	162 (100)	0 (0)	0 (0)	0 (0)
Government Others	1 (1)	161 (99)	0 (0)	0 (0)	11 (5)
Private Others	2 (2)	160 (98)	1 (1)	2 (1)	4 (3)

Note : Distance A : Less than 5 km; B : Between 5-10 km; C : 10+ km.; Source : Data Analysis is based on 2011 Census.

## DISCLAIMER

The Terms of Use and Disclaimer of Datanet India Private Limited (hereinafter referred to as "Datanet") for use of this analysis report of **Ekma Assembly Constituency (Ekma Vidhan Sabha)** :-

1. **Assembly Factbook™** is a Registered Trade Mark owned by Datanet.
2. All the maps are sketched and graphical representation only and have not been drawn to the scale and also not to represent the actual geographical area or boundary of the unit.
3. The data for the aforesaid analysis is based on authentic sources and has been culled from the various publications of Census, CSO and NSSO for district and block level data, various central and state government departments, Central & State Elections Commissions and the concerned Returning Officers' releases, Electoral Rolls, Election results and allied publications, internal assessment, surveys, estimates and analysis. Therefore, certain adjustment of data at micro level may have been done to arrive closer to the macro data.
4. Data have been provided on an "As Is" and "As AVAILABLE" basis
5. The colours shown in the maps or diagram and charts of a particular party, alliance or AC are indicative and do not represent them.
6. This publication which includes maps, sheets, graphs and data would be the property under copyright of Datanet only. The user may use these for its internal study, analysis and research purposes. It's public display, re-selling or any commercial uses by the user are not allowed.
7. Datanet has taken due care and caution in compilation and processing of data and allied information, but does not guarantee the accuracy, adequacy or completeness of any information/analysis and will be not responsible for any errors or omissions or for the results obtained from the use of such information/analysis.
8. All the contents for the publication have been culled from various authentic sources and Datanet reasonably believes such sources to be reliable, but does not make any representations, express or implied as to the accuracy or fitness of use of such information. The information or contents of the information/analysis do not constitute advice and should not be relied upon in making (or refraining from making) any decision. Any reliance placed upon the information provided by Datanet is the sole responsibility and strictly at the user's risk.
9. In no event will Datanet be liable for any damages (including, without limitation, damages for loss of business projects, or loss of profits) arising in contract, tort or otherwise from the use of or inability to use any of its contents, or from any action taken (or refrained from being taken) as a result of using the analysis or any of its contents. Datanet its directors, owners, editors, officials, employees, distributor and agents or any associate will not be liable for any errors in the information contained or any consequences arising from the use of the contents of the provided information/analysis.
10. If any provision of these terms and conditions is held invalid or illegal or unenforceable for any reason by any court of competent jurisdiction, such provision shall be severed and the remainder of provisions of the terms and conditions shall continue in full force and effect as if the Term of Use had been executed with the invalid, illegal or unenforceable provision eliminated.
11. If there are any discrepancies in the information provided, please bring it to attention of Datanet for suitable rectification measures.

Buy Online This Complete Book At  
**Datanet India eBooks Store**

[www.indiastatpublications.com](http://www.indiastatpublications.com)

or go directly at

[http://www.indiastatpublications.com/  
Assembly\\_factbook/Bihar/Maharajganj/ Ekma](http://www.indiastatpublications.com/Assembly_factbook/Bihar/Maharajganj/Ekma)

 **india**stat**elections**

ISBN : 978-93-5313-077-0



9 789353 130770