



Bihar

Assembly Factbook™

Goriyakothi Assembly Constituency



Key Electoral Data of Goriyakothi
Assembly Constituency (Vidhan Sabha)

Bihar

Assembly Factbook™

Goriyakothi Assembly Constituency



Goriyakothi Vidhan Sabha

Editor & Director

Dr. R.K. Thukral

Research Editor

Dr. Shafeeq Rahman

Compiled, Researched and Published by Datanet India Pvt. Ltd.

D-100, 1st Floor,

Okhla Industrial Area, Phase-I,
New Delhi- 110020.

Ph.: 91-11- 43580781-84

Email : support@indiastatpublications.com

Website : www.indiastatelections.com

Online Book Store :

www.indiastatpublications.com

Report No. : AFB/BR-111-0125

ISBN : 978-93-5313-084-8

First Edition : January, 2018

Eighth Updated Edition : January, 2025

Price : Rs. 11500/-

US\$ 310

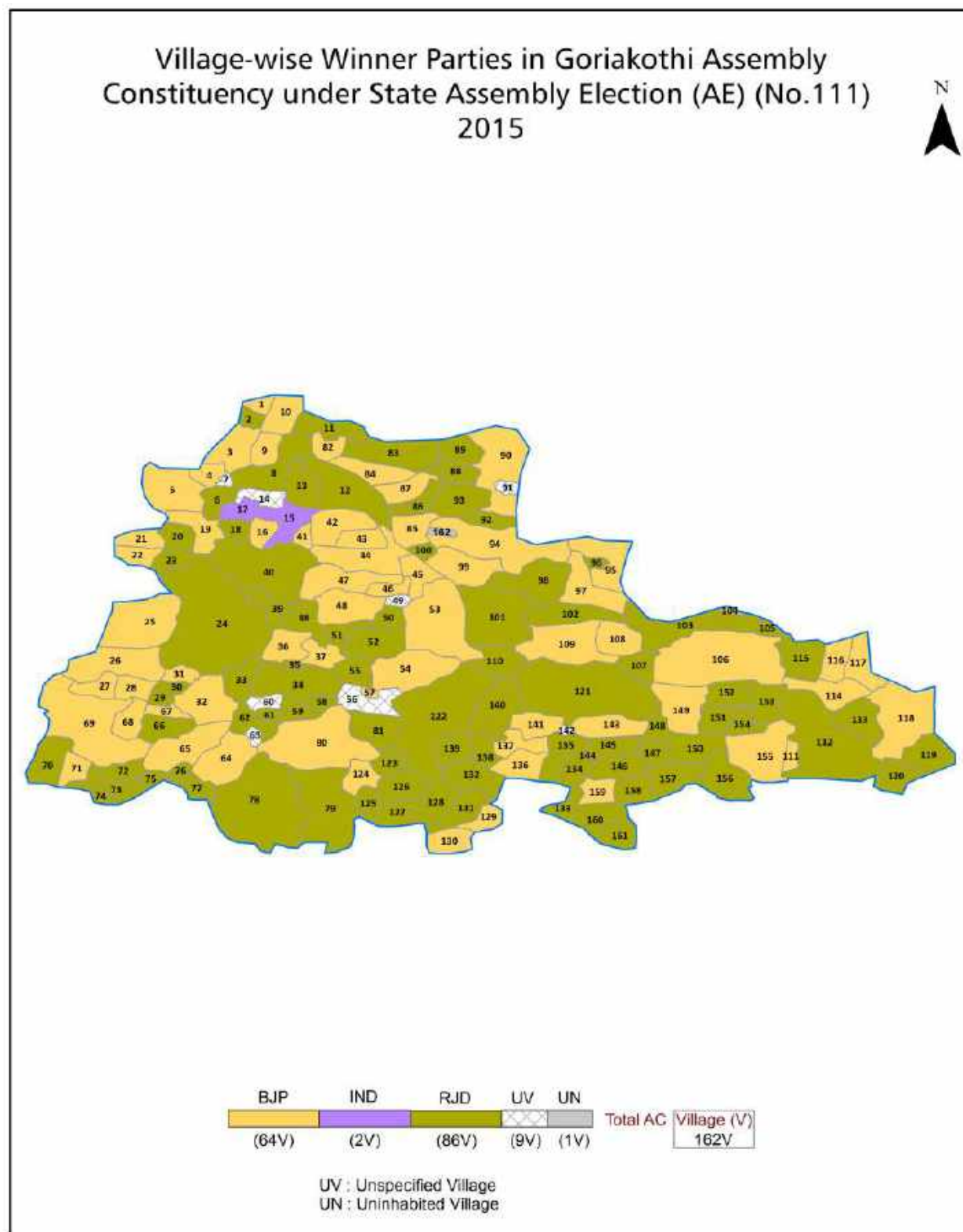
© Datanet India Pvt. Ltd.

All rights reserved. No part of this book may be reproduced, stored in a retrieval system or transmitted in any form or by any means, mechanical photocopying, photographing, scanning, recording or otherwise without the prior written permission of the publisher. Please refer to Disclaimer at page no. 235 for the use of this publication.

Printed in India

No.	Particulars	Page No.
	Introduction	
1	Assembly Constituency - (Vidhan Sabha) at a Glance Features of Assembly as per Delimitation Commission of India (2008)	1-2
	Location and Political Maps	
2	Location Map Boundaries of Assembly Constituency - (Vidhan Sabha) in District Boundaries of Assembly Constituency under Parliamentary Constituency - (Lok Sabha) Village-wise Winner Parties- 2024, 2020, 2019, 2015, 2014 and 2009	3-11
	Administrative Setup (2011)	
3	District Sub-district Towns Villages Inhabited Villages Uninhabited Villages Village Panchayat Intermediate Panchayat	11-19
	Demographics (2011)	
4	Population Households Rural/Urban Population Villages by Population Size Sex Ratio (Total & 0-6 Years) Religious Population Social Population Literacy Rate	20-21
	Electoral Features	
5	Important Dates of Last Elections Held Electors by Gender Service Electors Voters Voters Turnout Polling Stations & Average Number of Electors per Polling Station Electors by Age Group Present Elected Representatives	22-27
	Historical Summary Election Results	
6	Vote Share of Major Parties Winning Margin (Number & Percentage) Polarity of Parties Summary Result of Assembly Segment of Parliamentary Elections 2024, 2019, 2014, 2009, 2004 and 1999 Summary Result of Assembly Elections 2020, 2015, 2010, 2005 (Oct), 2005 (Feb), 2000, 1995, 1990, 1985, 1980, 1977, 1972, 1969 and 1967	28-50
	Polling Station Level Election Results	
7	Name and Number of Polling Station 2024, 2020, 2019, 2015, 2014 and 2009 Polling Station-wise Electors, Voters & Voters Turnout 2024, 2020, 2019, 2015, 2014 and 2009 Polling Station wise Elections Results 2024, 2020, 2019, 2015, 2014 and 2009	51-214
	Share of Assembly Constituency	
8	Share of Assembly Constituency - (Vidhan Sabha) in State, District and Parliamentary Constituency - (Lok Sabha)	215
	Socio-Economic Amenities (2011)	
9	Access to Administrative Units Agricultural, Manufacturing and Industrial Commodities Demographic Indicators Education Health & Manpower Drinking Water Supply Sanitation Entertainment and Recreations Infrastructure Power Food Allocation Distribution and Marketing of Agriculture Commodities Infrastructure Transport and Road Infrastructure Communication Banking and Financial Services Land Use Irrigation Source	217-231
10	Abbreviation & Sources	232-234
11	Disclaimer	235

Location & Political Map



Administrative Setup

List of Village Panchayat & Intermediate Panchayat (Block) Name - 2011

Village Name	Village Panchayat Name	Intermediate Panchayat Name
Adharpur	Bhopatpur	Lakri Nabiganj
Ageyan	Aagya	Goriakothi
Babhnauli	Sareya Srikant	Basantpur
Babnauli	Jagatpur	Lakri Nabiganj
Bagaha	Baiju Baarhoga	Basantpur
Bagahi	Baiju Baarhoga	Basantpur
Bahadurpur	Sani Basantpur	Goriakothi
Bahgra	Gopalpur	Lakri Nabiganj
Bahopur	Sarari Dakshin	Goriakothi
Bajarmara	Baldiha	Lakri Nabiganj
Bala	Bhopatpur	Lakri Nabiganj
Baldiha	Baldiha	Lakri Nabiganj
Balthara	Rajapur	Basantpur
Barari	Sani Basantpur	Goriakothi
Bardaha	Mustafabad	Goriakothi
Barhoga Gangaram	Barhoga Prashotim	Goriakothi
Barhoga Jaddu	Barhoga Prashotim	Goriakothi
Barhoga Khurd	Baiju Baarhoga	Basantpur
Barhoga Parsotim	Barhoga Prashotim	Goriakothi
Barwa Dumri	Bhadhakhurd	Lakri Nabiganj
Barwa Kalan	Kumkumpur	Basantpur
Barwa Khurd	Kumkumpur	Basantpur
Basantpur	Sani Basantpur	Goriakothi
Basantpur	Basantpur	Basantpur
Basaon	Basaon	Basantpur
Basauli	Basauli	Lakri Nabiganj
Bazidpur	Hariharpur Kala	Goriakothi
Bazidpur	Khawaspur	Lakri Nabiganj
Bhada Khurd	Bhadhakhurd	Lakri Nabiganj

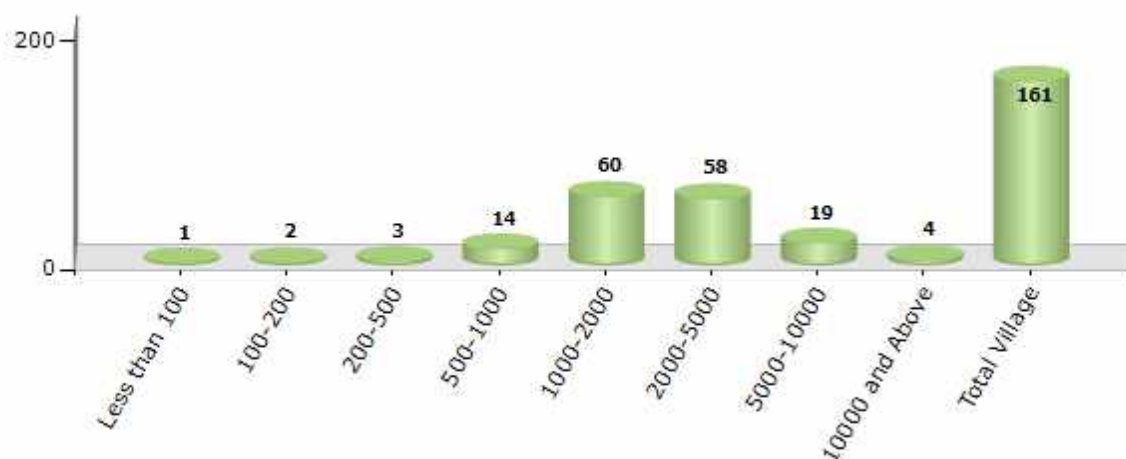
Contd....

Demographics

Number of Villages by Population Size - 2011

Less than 100	100-200	200-500	500-1000	1000-2000	2000-5000	5000-10000	10000 and Above	Total Village
1	2	3	14	60	58	19	4	161

Number of Villages by Population Size - 2011

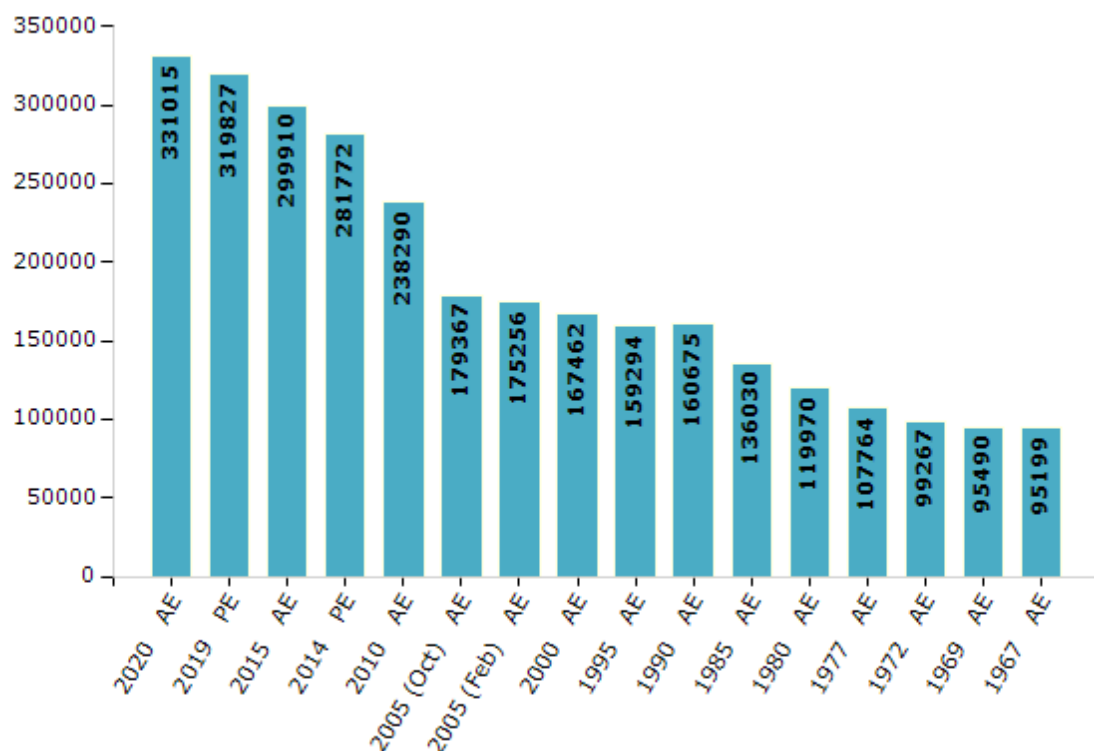


Electoral Features

Electors by Male & Female

Year	Male	Female	Others	Total	Year	Male	Female	Others	Total
2020 AE	170967	160033	15	331015	1995 AE	80324	78970	-	159294
2019 PE	165890	153920	17	319827	1990 AE	89589	71086	-	160675
2015 AE	156628	143273	9	299910	1985 AE	71332	64698	-	136030
2014 PE	148440	133326	6	281772	1980 AE	62928	57042	-	119970
2010 AE	126839	111451	0	238290	1977 AE	53744	54020	-	107764
2009 PE	-	-	-	-	1972 AE	51824	47443	-	99267
2005 (Oct) AE	93263	86104	-	179367	1969 AE	51001	44489	-	95490
2005 (Feb) AE	90361	84895	-	175256	1967 AE	-	-	-	95199
2004 PE	-	-	-	-	1962 AE	-	-	-	-
2000 AE	85963	81499	-	167462	1957 AE	-	-	-	-
1999 PE	-	-	-	-	1952 AE	-	-	-	-

Number of Electors



Note : AE : Assembly Election, PE : Assembly Segment of Parliamentary Election

Historical Summary Election Results

Summary Result of Assembly Election - 2015

Candidate Name	Party	Votes	Votes %
Satyadeo Prasad Singh	RJD	70965	42.75
Devesh Kant Singh	BJP	63314	38.14
Tribhuwan Ram	IND	5230	3.15
Renu Yadav	IND	4016	2.42
Ashok Kumar Singh	IND	3060	1.84
Tarkeshwar Yadav	CPI	2921	1.76
Lal Babu Sharma	IND	2890	1.74
Raj Kapur Prasad Yadav	BSP	2010	1.21
Chandrama Sah	IND	1581	0.95
Ramayan Singh	IND	1575	0.95
Uma Shankar Tiwari	BNSKP	1530	0.92
Vijay Kumar Singh	IND	1236	0.74
Surendra Singh Yadav	SP	1047	0.63
Akhileshwar Mishra	IND	844	0.51
Sandhir Kumar Singh	AVIRP	539	0.32
Nayan Prasad	BKKMP	487	0.29
Fazale Ali	GJDS	469	0.28
	NOTA	2296	1.38

Polling Station Level Election Results

Number and Name of Polling Stations (PS) (2020)

Number of Polling Stations	Name of Polling Stations	Number of Polling Stations	Name of Polling Stations
1	Prathamik Vidyalay Nautan	14A	Utakramit Madhya Vidyalay Jamo Uttar Bhag
2	Prathamik Vidyalay Bhalui Urdu	15	Utakramit Madhya Vidyalay Jamo Dakshin Bhag
3	Utakramit Madhya Vidyalay Hetimapur Pashchim Bhag	16	Utakramit Madhya Vidyalay Jamo Purab Bhag
3A	Utakramit Madhya Vidyalay Hetimapur Pashchim Bhag	16A	Utakramit Madhya Vidyalay Jamo Purab Bhag
4	Utakramit Madhya Vidyalay Hetimapur Purab Bhag	17	Gandak Yojana Jamo Baya Bhag
4A	Utakramit Madhya Vidyalay Hetimapur Purab Bhag	17A	Gandak Yojana Jamo Baya Bhag
5	Prathamik Madhaya Vidyalay Jagadishapur Daya Bhag	18	Prathamik Vidyalay Jalalapur Baya Bhag
5A	Prathamik Madhaya Vidyalay Jagadishapur Daya Bhag	18A	Prathamik Vidyalay Jalalapur Baya Bhag
6	Prathamik Madhaya Vidyalay Jagadishapur Baya Bhag	19	Prathamik Vidyalay Gehua
7	Utakramit Madhya Vidyalay Lala Hata	20	Madhya Vidyalay Khulasa Baya Bhag
8	Utkramit Madhya Vidyalay Barahoga Prasottim Purab Bhag	20A	Madhya Vidyalay Khulasa Baya Bhag
8A	Utkramit Madhya Vidyalay Barahoga Prasottim Purab Bhag	21	Prathamik Vidyalay Sultanpur Khurd Baya Bhag
9	Utkrimat Madhya Vidyalay Barahoga Prasottim Pashchim Bhag	21A	Prathamik Vidyalay Sultanpur Khurd Baya Bhag
9A	Utkrimat Madhya Vidyalay Barahoga Prasottim Pashchim Bhag	22	Utkarmat Madhya Vidyalay Chandpur Meghwar Daya Bhag
10	Utakramit Madhya Vidyalay Barahoga Yadu Baya Bhag	22A	Utkarmat Madhya Vidyalay Chandpur Meghwar Daya Bhag
10A	Utakramit Madhya Vidyalay Barahoga Yadu Baya Bhag	23	Utkarmat Madhya Vidyalay Chandpur Meghwar Baya Bhag
11	Prathamik Vidhalaya Barhoga Badhai Tola Daya Bhag	24	Prathamik Vidyalay Sultanapur Kala Daya Bhag
12	Prathamik Vidhalaya Barhoga Badhai Tola Baya Bhag	25	Prathamik Vidyalay Sultanapur Kala Baya Bhag
13	Utakramit Madhya Vidyalay Barhoga Kothi Baya Bhag	26	Utkramit Madhya Vidyalay Majhwaliya Daya Bhag
13A	Utakramit Madhya Vidyalay Barhoga Kothi Baya Bhag	27	Utkramit Madhya Vidyalay Majhwaliya Baya Bhag
14	Utakramit Madhya Vidyalay Jamo Uttar Bhag	28	Prathamik Vidyalay Hariharapur Khurd Baya Bhag

Contd....

Polling Station Level Election Results

Polling Station-wise Votes Secured by Overall Top Five Parties in Goriyakothi Assembly in Assembly Election (AE) under Maharajganj Parliamentary Constituency in Bihar (2020)

Number of Polling Station	Winner - Devesh Kant Singh (BJP)	Runner-up - Nutan Devi (RJD)	3rd - Aravind Kumar Singh (IND)	4th - Ashok Kumar Varma (IND)	5th - Kaunain Ahamad (IND)	NOTA	Other	Total Votes Secured
22A	191	84	2	10	7	2	28	324
23	295	195	10	12	5	2	34	553
24	152	193	14	3	2	2	20	386
25	84	363	18	7	1	6	32	511
26	372	175	9	11	9	1	43	620
27	366	190	20	16	2	4	32	630
28	160	95	10	14	13	3	25	320
28A	201	79	6	9	6	1	14	316
29	62	126	124	8	0	4	36	360
29A	172	77	47	10	2	5	26	339
30	185	68	49	18	4	0	18	342
30A	197	16	97	12	4	1	14	341
31	247	66	12	12	3	6	20	366
31A	129	143	35	7	4	2	17	337
32	70	218	7	5	9	1	12	322
32A	42	262	9	3	2	4	21	343
33	109	98	219	9	0	0	27	462
33A	37	32	410	1	3	0	7	490
34	98	229	10	6	2	8	21	374
34A	66	271	4	3	4	1	11	360
35	170	58	39	10	4	8	24	313
35A	68	118	91	2	2	0	48	329
36	379	62	77	15	14	6	27	580
37	215	245	35	9	7	4	34	549
38	352	58	5	12	4	3	10	444
38A	351	52	6	6	9	2	15	441
39	206	72	10	5	2	0	15	310
40	211	41	100	2	10	4	13	381
40A	250	131	27	5	1	2	11	427
41	462	22	3	5	1	1	5	499
41A	403	94	4	6	0	2	6	515
42	323	62	1	9	3	0	7	405
42A	328	74	2	2	4	0	1	411
43	447	77	4	17	3	0	10	558
44	460	146	16	10	3	1	11	647

Contd....

Polling Station Level Election Results

Winner, Runner-up and 3rd Party Position & Winning Margin According to Polling Stations in Goriyakothi Assembly in Assembly Election (AE) under Maharajganj Parliamentary Constituency in Bihar (2020)

Polling Station Number	Winner Party	Winner Votes (%)	Runner-up Party	Runner-up Votes (%)	Winning Margin Votes (%)	Third Party	Third Party Votes (%)	Other Votes (%)
45	BJP	294 (63.09)	RJD	120 (25.75)	174 (37.34)	IND (AKV)	11 (2.36)	41 (8.8)
46	BJP	247 (71.18)	RJD	45 (12.97)	202 (58.21)	IND (AKS)	20 (5.76)	35 (10.09)
46A	BJP	309 (74.64)	RJD	29 (7)	280 (67.64)	IND (AKV)	20 (4.83)	56 (13.53)
47	BJP	224 (66.27)	RJD	77 (22.78)	147 (43.49)	IND (AKS)	10 (2.96)	27 (7.99)
47A	BJP	274 (73.85)	RJD	39 (10.51)	235 (63.34)	IND (AKV)	20 (5.39)	38 (10.24)
48	RJD	211 (35.34)	BJP	209 (35.01)	2 (0.33)	IND (KA)	82 (13.74)	95 (15.91)
49	IND (KA)	205 (58.4)	RJD	54 (15.38)	151 (43.02)	BJP	49 (13.96)	43 (12.25)
49A	IND (KA)	171 (49)	BJP	116 (33.24)	55 (15.76)	RJD	29 (8.31)	33 (9.46)
50	BJP	153 (54.64)	RJD	107 (38.21)	46 (16.43)	IND (KA)	9 (3.21)	11 (3.93)
50A	BJP	160 (46.78)	RJD	149 (43.57)	11 (3.21)	IND (AKS)	6 (1.75)	27 (7.89)
51	BJP	286 (73.71)	RJD	66 (17.01)	220 (56.7)	IND (AKV)	9 (2.32)	27 (6.96)
51A	BJP	339 (76.52)	RJD	40 (9.03)	299 (67.49)	IND (AKS)	14 (3.16)	50 (11.29)
52	RJD	240 (41.88)	BJP	135 (23.56)	105 (18.32)	IND (KA)	79 (13.79)	119 (20.77)
53	BJP	153 (33.33)	RJD	136 (29.63)	17 (3.7)	IND (KA)	95 (20.7)	75 (16.34)
54	BJP	268 (55.37)	RJD	169 (34.92)	99 (20.45)	IND (AKV)	15 (3.1)	32 (6.61)
55	BJP	305 (59.69)	RJD	159 (31.12)	146 (28.57)	IND (AKV)	14 (2.74)	33 (6.46)
56	BJP	313 (59.96)	RJD	158 (30.27)	155 (29.69)	IND (AKV)	17 (3.26)	34 (6.51)
57	RJD	345 (57.21)	BJP	203 (33.67)	142 (23.54)	IND (AKV)	14 (2.32)	41 (6.8)
58	BJP	228 (59.53)	RJD	84 (21.93)	144 (37.6)	IND (KA)	19 (4.96)	52 (13.58)
59	BJP	202 (47.87)	RJD	134 (31.75)	68 (16.12)	IND (AKS)	19 (4.5)	67 (15.88)
60	RJD	327 (81.55)	BJP	32 (7.98)	295 (73.57)	IND (JS)	8 (2)	34 (8.48)
60A	RJD	382 (83.77)	BJP	49 (10.75)	333 (73.02)	RLSP	4 (0.88)	21 (4.61)
61	RJD	275 (47.91)	BJP	195 (33.97)	80 (13.94)	IND (AKV)	33 (5.75)	71 (12.37)
62	RJD	261 (73.11)	BJP	54 (15.13)	207 (57.98)	IND (AKV)	8 (2.24)	34 (9.52)
62A	RJD	258 (66.84)	BJP	91 (23.58)	167 (43.26)	IND (AKS)	8 (2.07)	29 (7.51)
63	RJD	228 (56.44)	BJP	126 (31.19)	102 (25.25)	IND (AKS)	11 (2.72)	39 (9.65)
63A	RJD	255 (64.23)	BJP	87 (21.91)	168 (42.32)	IND (KA)	13 (3.27)	42 (10.58)
64	RJD	156 (44.83)	BJP	154 (44.25)	2 (0.58)	IND (AKV)	13 (3.74)	25 (7.18)
64A	RJD	198 (53.51)	BJP	132 (35.68)	66 (17.83)	IND (KA)	10 (2.7)	30 (8.11)
65	RJD	176 (47.06)	BJP	137 (36.63)	39 (10.43)	IND (AKV)	13 (3.48)	48 (12.83)
65A	RJD	191 (49.74)	BJP	159 (41.41)	32 (8.33)	IND (AKS)	7 (1.82)	27 (7.03)
66	RJD	185 (59.87)	BJP	91 (29.45)	94 (30.42)	IND (AKS)	13 (4.21)	20 (6.47)
66A	RJD	125 (43.4)	BJP	122 (42.36)	3 (1.04)	IND (AKV)	13 (4.51)	28 (9.72)
67	RJD	247 (74.17)	BJP	54 (16.22)	193 (57.95)	IND (KA)	7 (2.1)	25 (7.51)
68	BJP	193 (51.74)	RJD	99 (26.54)	94 (25.2)	IND (KA)	45 (12.06)	36 (9.65)

Contd....

Socio-Economic Amenities - Rural

Access to Education Facilities

Particulars	Number of Villages (% of Population)				
	Available	Not Available	If Not Available (Distance of Nearest Facility)		
			A	B	C
Govt. Primary School	156 (99)	5 (1)	4 (0)	1 (0)	0 (0)
Private Primary School	35 (39)	126 (61)	0 (0)	0 (0)	0 (0)
Govt. Middle School	102 (78)	59 (22)	50 (17)	3 (2)	0 (0)
Private Middle School	11 (14)	150 (86)	5 (2)	0 (0)	0 (0)
Govt. Secondary School	20 (22)	141 (78)	72 (42)	61 (30)	6 (4)
Private Secondary School	4 (5)	157 (95)	1 (1)	0 (0)	0 (0)
Govt. Senior Secondary School	8 (7)	153 (93)	53 (33)	72 (40)	23 (13)
Private Senior Secondary School	1 (1)	160 (99)	2 (5)	3 (2)	0 (0)
Govt. Arts and Science Degree College	7 (8)	154 (92)	17 (7)	48 (32)	88 (51)
Private Arts and Science Degree College	0 (0)	161 (100)	0 (0)	0 (0)	1 (1)
Govt. Engineering College	0 (0)	161 (100)	0 (0)	0 (0)	0 (0)
Private Engineering College	0 (0)	161 (100)	0 (0)	0 (0)	161 (100)
Govt. Medicine College	0 (0)	161 (100)	0 (0)	0 (0)	161 (100)
Private Medicine College	0 (0)	161 (100)	0 (0)	0 (0)	0 (0)
Govt. Management Institute	0 (0)	161 (100)	0 (0)	0 (0)	161 (100)
Private Management Institute	0 (0)	161 (100)	0 (0)	0 (0)	0 (0)
Govt. Polytechnic	0 (0)	161 (100)	0 (0)	0 (0)	161 (100)
Private Polytechnic	0 (0)	161 (100)	0 (0)	0 (0)	0 (0)
Govt. Vocational Training School/ITI	0 (0)	161 (100)	0 (0)	0 (0)	161 (100)
Private Vocational Training School/ITI	0 (0)	161 (100)	0 (0)	0 (0)	0 (0)
Govt. Non Formal Training Centre	0 (0)	161 (100)	0 (0)	0 (0)	161 (100)
Private Non Formal Training Centre	0 (0)	161 (100)	0 (0)	0 (0)	0 (0)
Govt. School For Disabled	0 (0)	161 (100)	0 (0)	0 (0)	161 (100)
Private School For Disabled	0 (0)	161 (100)	0 (0)	0 (0)	0 (0)
Government Others	0 (0)	161 (100)	0 (0)	0 (0)	4 (4)
Private Others	0 (0)	161 (100)	0 (0)	0 (0)	0 (0)

Note : Distance A : Less than 5 km; B : Between 5-10 km; C : 10+ km.; Source : Data Analysis is based on 2011 Census.

DISCLAIMER

The Terms of Use and Disclaimer of Datanet India Private Limited (hereinafter referred to as "Datanet") for use of this analysis report of **Goriyakothi Assembly Constituency (Goriyakothi Vidhan Sabha)** :-

1. **Assembly Factbook™** is a Registered Trade Mark owned by Datanet.
2. All the maps are sketched and graphical representation only and have not been drawn to the scale and also not to represent the actual geographical area or boundary of the unit.
3. The data for the aforesaid analysis is based on authentic sources and has been culled from the various publications of Census, CSO and NSSO for district and block level data, various central and state government departments, Central & State Elections Commissions and the concerned Returning Officers' releases, Electoral Rolls, Election results and allied publications, internal assessment, surveys, estimates and analysis. Therefore, certain adjustment of data at micro level may have been done to arrive closer to the macro data.
4. Data have been provided on an "As Is" and "As AVAILABLE" basis
5. The colours shown in the maps or diagram and charts of a particular party, alliance or AC are indicative and do not represent them.
6. This publication which includes maps, sheets, graphs and data would be the property under copyright of Datanet only. The user may use these for its internal study, analysis and research purposes. It's public display, re-selling or any commercial uses by the user are not allowed.
7. Datanet has taken due care and caution in compilation and processing of data and allied information, but does not guarantee the accuracy, adequacy or completeness of any information/analysis and will be not responsible for any errors or omissions or for the results obtained from the use of such information/analysis.
8. All the contents for the publication have been culled from various authentic sources and Datanet reasonably believes such sources to be reliable, but does not make any representations, express or implied as to the accuracy or fitness of use of such information. The information or contents of the information/analysis do not constitute advice and should not be relied upon in making (or refraining from making) any decision. Any reliance placed upon the information provided by Datanet is the sole responsibility and strictly at the user's risk.
9. In no event will Datanet be liable for any damages (including, without limitation, damages for loss of business projects, or loss of profits) arising in contract, tort or otherwise from the use of or inability to use any of its contents, or from any action taken (or refrained from being taken) as a result of using the analysis or any of its contents. Datanet its directors, owners, editors, officials, employees, distributor and agents or any associate will not be liable for any errors in the information contained or any consequences arising from the use of the contents of the provided information/analysis.
10. If any provision of these terms and conditions is held invalid or illegal or unenforceable for any reason by any court of competent jurisdiction, such provision shall be severed and the remainder of provisions of the terms and conditions shall continue in full force and effect as if the Term of Use had been executed with the invalid, illegal or unenforceable provision eliminated.
11. If there are any discrepancies in the information provided, please bring it to attention of Datanet for suitable rectification measures.

Buy Online This Complete Book At
Datanet India eBooks Store

www.indiastatpublications.com

or go directly at

[http://www.indiastatpublications.com/
Assembly_factbook/Bihar/Maharajganj/ Goriyakothi](http://www.indiastatpublications.com/Assembly_factbook/Bihar/Maharajganj/Goriyakothi)

 **indiastat**elections

ISBN : 978-93-5313-084-8

