



Bihar

Assembly Factbook™

Maharajganj Assembly Constituency



Key Electoral Data of Maharajganj
Assembly Constituency (Vidhan Sabha)

Bihar

Assembly Factbook™

Maharajganj Assembly Constituency



Maharajganj Vidhan Sabha

Editor & Director

Dr. R.K. Thukral

Research Editor

Dr. Shafeeq Rahman

Compiled, Researched and Published by Datanet India Pvt. Ltd.

D-100, 1st Floor,

Okhla Industrial Area, Phase-I,
New Delhi- 110020.

Ph.: 91-11- 43580781-84

Email : support@indiastatpublications.com

Website : www.indiastatelections.com

Online Book Store :

www.indiastatpublications.com

Report No. : AFB/BR-112-0125

ISBN : 978-93-5313-126-5

First Edition : January, 2018

Eighth Updated Edition : January, 2025

Price : Rs. 11500/-

US\$ 310

© Datanet India Pvt. Ltd.

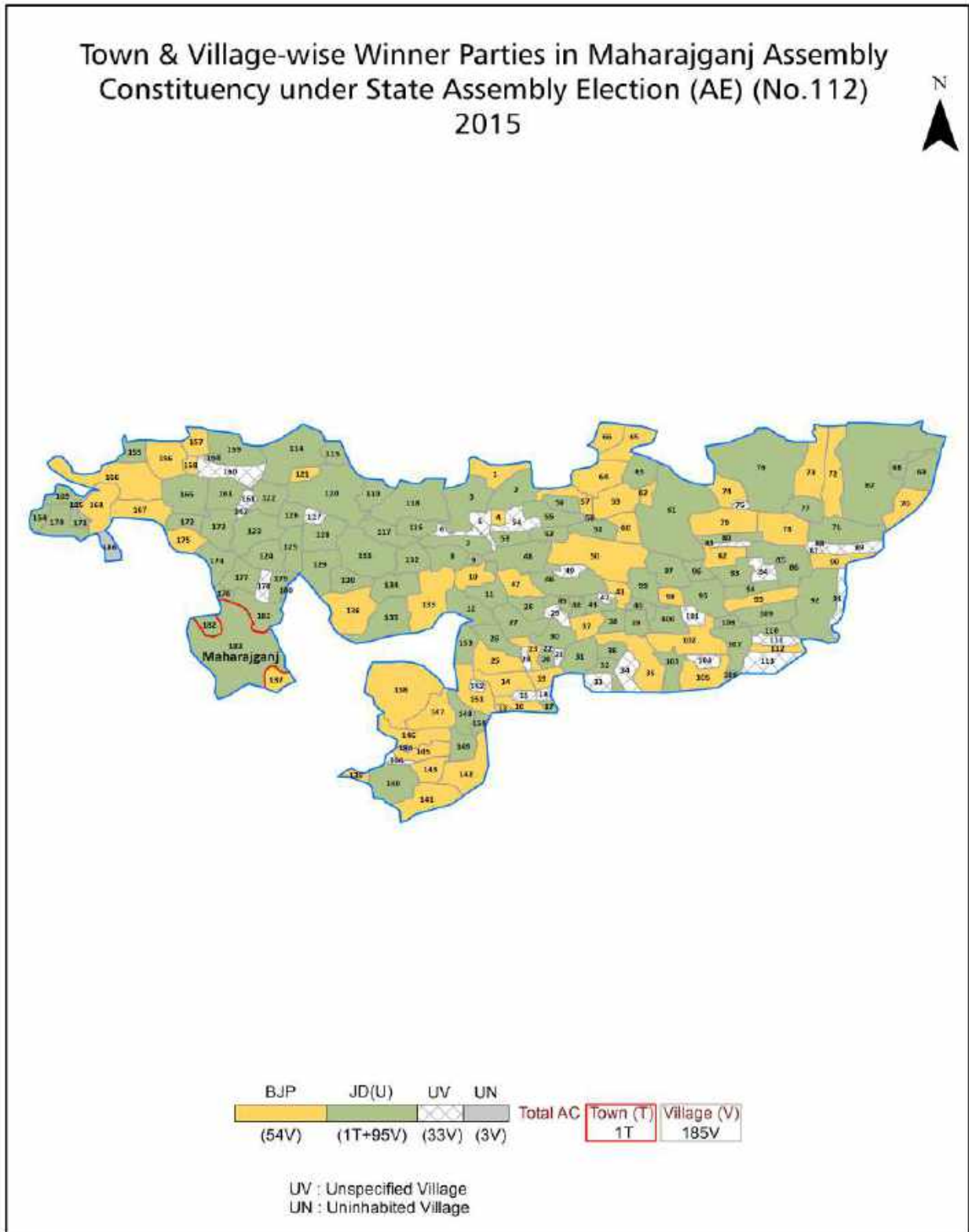
All rights reserved. No part of this book may be reproduced, stored in a retrieval system or transmitted in any form or by any means, mechanical photocopying, photographing, scanning, recording or otherwise without the prior written permission of the publisher. Please refer to Disclaimer at page no. 258 for the use of this publication.

Printed in India

Contents

No.	Particulars	Page No.
	Introduction	
1	Assembly Constituency - (Vidhan Sabha) at a Glance Features of Assembly as per Delimitation Commission of India (2008)	1-2
	Location and Political Maps	
2	Location Map Boundaries of Assembly Constituency - (Vidhan Sabha) in District Boundaries of Assembly Constituency under Parliamentary Constituency - (Lok Sabha) Town & Village-wise Winner Parties- 2024, 2020, 2019, 2015, 2014, 2010 and 2009	3-11
	Administrative Setup (2011)	
3	District Sub-district Towns Villages Inhabited Villages Uninhabited Villages Village Panchayat Intermediate Panchayat	12-22
	Demographics (2011)	
4	Population Households Rural/Urban Population Towns and Villages by Population Size Sex Ratio (Total & 0-6 Years) Religious Population Social Population Literacy Rate	23-24
	Electoral Features	
5	Important Dates of Last Elections Held Electors by Gender Service Electors Voters Voters Turnout Polling Stations & Average Number of Electors per Polling Station Electors by Age Group Present Elected Representatives	25-30
	Historical Summary Election Results	
6	Vote Share of Major Parties Winning Margin (Number & Percentage) Polarity of Parties Summary Result of Assembly Segment of Parliamentary Elections 2024, 2019, 2014, 2009, 2004 and 1999 Summary Result of Assembly Elections 2020, 2015, 2010, 2005 (Oct), 2005 (Feb), 2000, 1995, 1990, 1985, 1980, 1977, 1972, 1969, 1967, 1962, 1957 and 1952	31-56
	Polling Station Level Election Results	
7	Name and Number of Polling Station 2024, 2020, 2019, 2015, 2014, 2010 and 2009 Polling Station-wise Electors, Voters & Voters Turnout 2024, 2020, 2019, 2015, 2014, 2010 and 2009 Polling Station wise Elections Results 2024, 2020, 2019, 2015, 2014, 2010 and 2009	57-237
	Share of Assembly Constituency	
8	Share of Assembly Constituency - (Vidhan Sabha) in State, District and Parliamentary Constituency - (Lok Sabha)	238
	Socio-Economic Amenities (2011)	
9	Access to Administrative Units Agricultural, Manufacturing and Industrial Commodities Demographic Indicators Education Health & Manpower Drinking Water Supply Sanitation Entertainment and Recreations Infrastructure Power Food Allocation Distribution and Marketing of Agriculture Commodities Infrastructure Transport and Road Infrastructure Communication Banking and Financial Services Land Use Irrigation Source	240-254
10	Abbreviation & Sources	255-257
11	Disclaimer	258

Location & Political Map



Administrative Setup

List of Village Panchayat & Intermediate Panchayat (Block) Name - 2011

Village Name	Village Panchayat Name	Intermediate Panchayat Name
Aiman Shankarpur	Mirjumla	Bhagwanpur Hat
Aphrad	Pokhra	Maharajganj
Arazi Balaha	Balhaeraji	Bhagwanpur Hat
Arazi Nagwa	Bhikhampur	Bhagwanpur Hat
Aruan	Gopalpur	Bhagwanpur Hat
Badarzamin	Balhaeraji	Bhagwanpur Hat
Bagahi	Kherwa	Bhagwanpur Hat
Bagauchha	Takkipur	Maharajganj
Bahadurpur	Mirjumla	Bhagwanpur Hat
Bajrahia	Shivdah	Maharajganj
Bakhtauli	Bansohi	Bhagwanpur Hat
Balaha	Balhaeraji	Bhagwanpur Hat
Balau	Blaua	Maharajganj
Balia	Baliya	Maharajganj
Baliapatti	Madhopur	Maharajganj
Bangra	Kasdewra	Maharajganj
Bangra	Teghara	Maharajganj
Bankajua	Mahmada	Bhagwanpur Hat
Bankat	Mohammadpur	Bhagwanpur Hat
Banpura	Morakhas	Bhagwanpur Hat
Bansohi	Bansohi	Bhagwanpur Hat
Barahia tola	Blaua	Maharajganj
Baramh Asthan	Brahmasthan	Bhagwanpur Hat
Barka Gaon	Barkagaon	Bhagwanpur Hat
Bhagwanpur Hat	Soundhani	Bhagwanpur Hat
Bherwanian	Shankarpur	Bhagwanpur Hat
Bhikhampur	Bhikhampur	Bhagwanpur Hat
Bhikhampur	Bilaspur	Bhagwanpur Hat
Bilaspur	Bilaspur	Bhagwanpur Hat

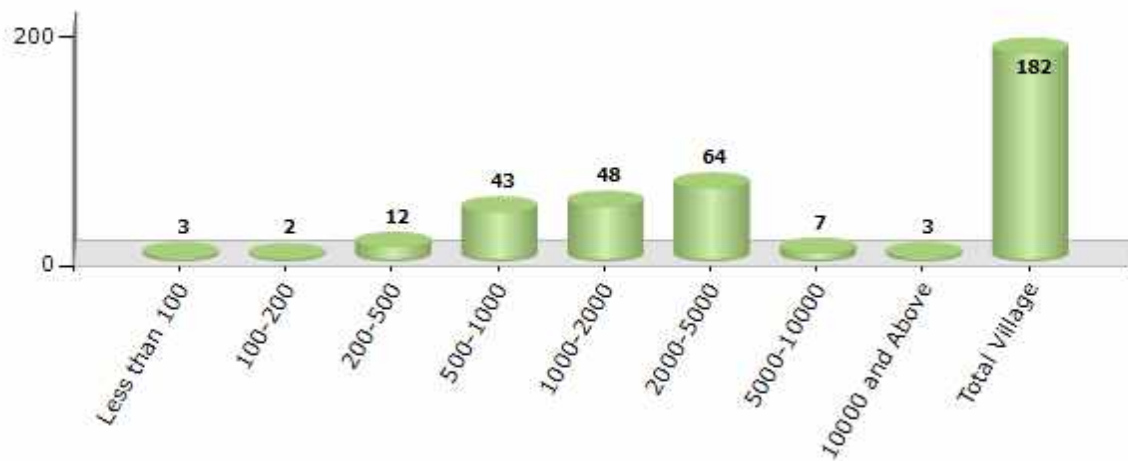
Contd....

Demographics

Number of Villages by Population Size - 2011

Less than 100	100-200	200-500	500-1000	1000-2000	2000-5000	5000-10000	10000 and Above	Total Village
3	2	12	43	48	64	7	3	182

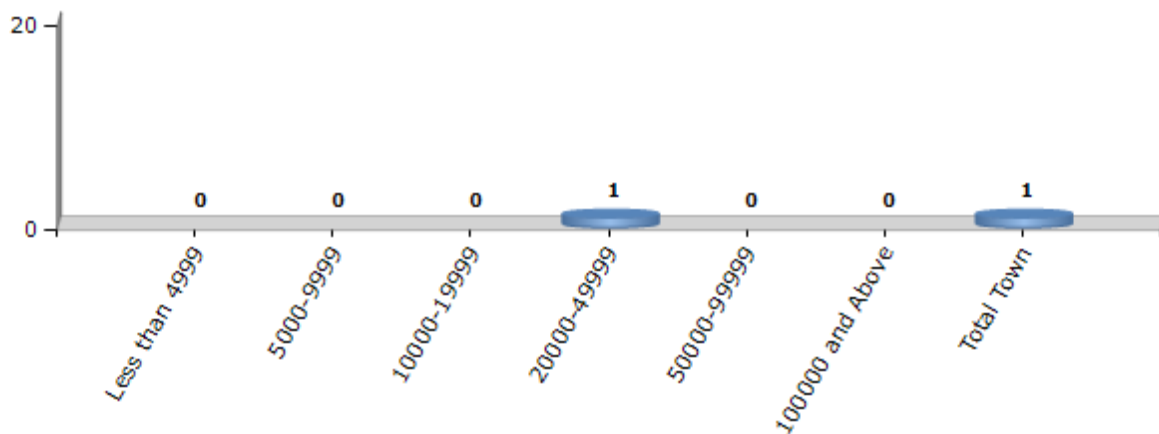
Number of Villages by Population Size - 2011



Number of Towns by Population Size - 2011

Less than 4999	5000-9999	10000-19999	20000-49999	50000-99999	100000 and Above	Total Town
0	0	0	1	0	0	1

Number of Towns by Population Size - 2011

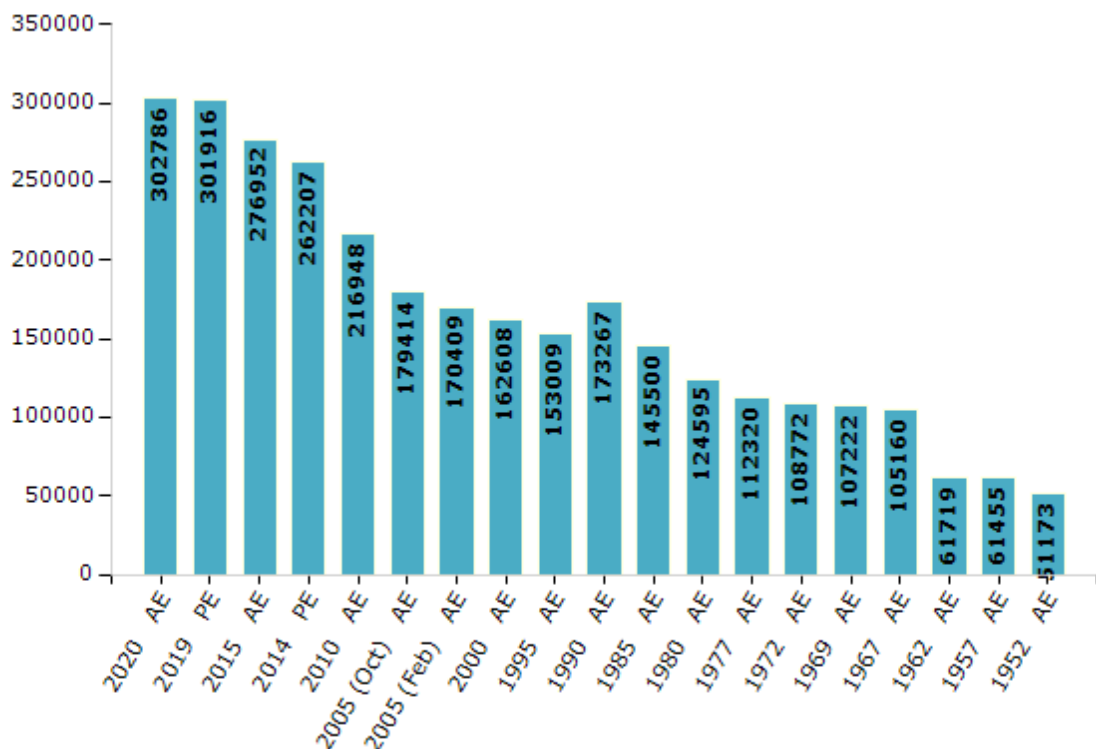


Electoral Features

Electors by Male & Female

Year	Male	Female	Others	Total	Year	Male	Female	Others	Total
2020 AE	157283	145495	8	302786	1995 AE	74169	78840	-	153009
2019 PE	156508	145400	8	301916	1990 AE	91652	81615	-	173267
2015 AE	144765	132181	6	276952	1985 AE	75876	69624	-	145500
2014 PE	136922	125282	3	262207	1980 AE	62609	61986	-	124595
2010 AE	114835	102113	0	216948	1977 AE	56672	55648	-	112320
2009 PE	-	-	-	-	1972 AE	55888	52884	-	108772
2005 (Oct) AE	91428	87986	-	179414	1969 AE	56449	50773	-	107222
2005 (Feb) AE	85762	84647	-	170409	1967 AE	-	-	-	105160
2004 PE	-	-	-	-	1962 AE	-	-	-	61719
2000 AE	81414	81194	-	162608	1957 AE	-	-	-	61455
1999 PE	-	-	-	-	1952 AE	-	-	-	51173

Number of Electors



Note : AE : Assembly Election, PE : Assembly Segment of Parliamentary Election

Historical Summary Election Results

Summary Result of Assembly Election - 2015

Candidate Name	Party	Votes	Votes %
Hem Narayan Sah	JD(U)	68459	45.51
Kumar Deo Ranjan Singh	BJP	48167	32.02
Satyendra Kumar Gandhi	JDR	5743	3.82
Manoranjan Kumar Singh	IND	4864	3.23
Munshi Singh	CPM	3909	2.6
Rabindra Ray	IND	3108	2.07
Bishawanath Yadeo	JAPL	2054	1.37
Rajendra Singh	CPI	2049	1.36
Om Prakash Sharma	IND	1974	1.31
Atish Singh	BhaSP	1549	1.03
Nagmani Singh	RYP	1264	0.84
Tanweer Ahmad Khan	BSP	1256	0.83
Dilip Kumar Bharti	IND	1245	0.83
Om Prakash Singh	BNSKP	1103	0.73
Govind Narayan Singh	IND	810	0.54
Md.Kalam	GJDS	625	0.42
Nayan Prasad	BKKMP	589	0.39
	NOTA	1671	1.11

Polling Station Level Election Results

Number and Name of Polling Stations (PS) (2020)

Number of Polling Stations	Name of Polling Stations	Number of Polling Stations	Name of Polling Stations
1	Utkramit Madhya Vidyalay Hajpurva Daya Bhag	16	Rajkiya Kanya Madhya Vidyalay Usari Daya Bhag
1A	Utkramit Madhya Vidyalay Hajpurva Daya Bhag	17	Rajkiya Kanya Madhya Vidyalay Usari Baya Bhag
2	Utakramit Madhya Vidyalay Hajpurva Baya Bhag	18	Rajkiya Pathamik Vidyalay kanya Khamhauri Daksin Bhag
2A	Utakramit Madhya Vidyalay Hajpurva Baya Bhag	19	Rajkiya Prathamik Vidyalay kanya Khamhauri Uttar Bhag
3	Prathamik Vidyalay Falpura Baya Bhag	19A	Rajkiya Prathamik Vidyalay kanya Khamhauri Uttar Bhag
3A	Prathamik Vidyalay Falpura Baya Bhag	20	Rajkiya Prathamik kanya Vidyalay Bajrahiya Daya Bhag
4	Utkramit Madhya Vidyalay Sonbarsa Daya Bhag	21	Rajkiya Prathamik kanya Vidyalay Bajrahiya Baya Bhag
5	Utkramit Madhya Vidyalay Sonbarsa Baya Bhag	22	Rajkiya Utkramit Madhya Vidyalay Misrvaliya Baya Bhag
6	Utkramit Madhya Vidyalay Maktab Sonbarsa Baya Bhag	22A	Rajkiya Utkramit Madhya Vidyalay Misrvaliya Baya Bhag
6A	Utkramit Madhya Vidyalay Maktab Sonbarsa Baya Bhag	23	Rajkiya Utkramit Madhya Vidyalay Shivadah Baya Bhag
7	Bal Balika Bhawan Shahaganj	23A	Rajkiya Utkramit Madhya Vidyalay Shivadah Baya Bhag
8	Utkramit Madhya Vidyalay Shahpur	24	Rajkiya Utkramit Madhya Vidyalay Shivadah Daya Bhag
9	Madrasa Alimiya Shahpur Baya Bhag	24A	Rajkiya Utkramit Madhya Vidyalay Shivadah Daya Bhag
9A	Madrasa Alimiya Shahpur Baya Bhag	25	Rajkiya Utkramit Madhya Vidyalay Gaur Bujurg Daya Bhag
10	Utkramit Knya Madhya Vidyalay Shakra Daya Bhag	25A	Rajkiya Utkramit Madhya Vidyalay Gaur Bujurg Daya Bhag
11	Utkramit Kanya Madhya Vidyalay Shankra Madhya Bhag	26	Rajkiya Utkramit Madhya Vidyalay Gaur Bujurg Baya Bhag
12	Rajkiya Utkramit Madhya Vidyalay Shankra Kanya Baya Bhag	26A	Rajkiya Utkramit Madhya Vidyalay Gaur Bujurg Baya Bhag
13	Madrasa Sarangpur Daya Bhag	27	Rajkiya Prathamik Vidyalay Chandpur
14	Madrasa Sarangpur Baya Bhag	28	Kamuniti Hol Madhopur
15	Samudayik Bhawan Sarangpur	28A	Kamuniti Hol Madhopur
15A	Samudayik Bhawan Sarangpur	29	Prathamik Vidyalay Baliyapatti

Contd....

Polling Station Level Election Results

Polling Station-wise Votes Secured by Overall Top Five Parties in Maharajganj Assembly in Assembly Election (AE) under Maharajganj Parliamentary Constituency in Bihar (2020)

Number of Polling Station	Winner - Vijay Shanker Dubey (INC)	Runner-up - Hem Narayan Sah (JD(U))	3rd - Dr. Deo Ranjan Singh (LJP)	4th - Ejaz Ahmad Siddique (AZSP)	5th - Ajit Prasad (RLSP)	NOTA	Other	Total Votes Secured
25A	144	76	19	3	7	13	95	357
26	60	166	37	8	5	7	45	328
26A	81	139	30	10	6	4	91	361
27	247	95	13	4	8	13	140	520
28	155	74	9	94	17	12	102	463
28A	155	62	16	12	9	9	132	395
29	103	143	183	0	5	7	104	545
30	39	80	198	1	4	4	152	478
31	55	91	51	5	5	5	65	277
31A	70	65	86	4	4	7	99	335
32	223	98	67	20	9	0	75	492
33	178	133	18	44	10	9	114	506
34	102	211	34	2	10	6	53	418
35	155	127	30	2	2	3	61	380
36	101	211	32	3	1	5	81	434
37	80	186	24	22	22	12	78	424
38	66	241	60	3	9	3	55	437
39	49	132	31	2	3	1	34	252
39A	100	112	17	2	6	3	38	278
40	54	176	25	5	2	1	54	317
40A	215	64	12	2	3	3	18	317
41	61	133	76	25	7	5	73	380
42	78	165	153	1	5	6	80	488
43	180	173	46	5	5	7	102	518
44	205	169	18	3	6	12	84	497
45	111	209	28	7	7	11	81	454
46	54	181	24	6	12	12	72	361
46A	35	218	16	4	7	3	64	347
47	52	153	10	3	19	2	51	290
47A	89	78	20	1	41	3	28	260
48	159	126	55	18	4	7	81	450
49	272	145	20	16	8	11	93	565
50	202	76	10	25	9	4	76	402
50A	218	91	2	53	13	3	42	422
51	25	161	47	7	3	1	35	279

Contd....

Polling Station Level Election Results

Winner, Runner-up and 3rd Party Position & Winning Margin According to Polling Stations in Maharajganj Assembly in Assembly Election (AE) under Maharajganj Parliamentary Constituency in Bihar (2020)

Polling Station Number	Winner Party	Winner Votes (%)	Runner-up Party	Runner-up Votes (%)	Winning Margin Votes (%)	Third Party	Third Party Votes (%)	Other Votes (%)
51A	JD(U)	138 (41.95)	AZSP	53 (16.11)	85 (25.84)	LJP	44 (13.37)	94 (28.57)
52	JD(U)	126 (48.28)	LJP	53 (20.31)	73 (27.97)	INC	32 (12.26)	50 (19.16)
52A	INC	117 (46.06)	JD(U)	84 (33.07)	33 (12.99)	LJP	9 (3.54)	44 (17.32)
53	JD(U)	128 (32.65)	INC	123 (31.38)	5 (1.27)	LJP	49 (12.5)	92 (23.47)
53A	INC	119 (32.25)	JD(U)	118 (31.98)	1 (0.27)	JP	30 (8.13)	102 (27.64)
54	JD(U)	107 (34.74)	INC	86 (27.92)	21 (6.82)	AZSP	34 (11.04)	81 (26.3)
54A	JD(U)	151 (51.36)	INC	45 (15.31)	106 (36.05)	IND (VS)	15 (5.1)	83 (28.23)
55	INC	88 (33.21)	JD(U)	81 (30.57)	7 (2.64)	IND (VS)	24 (9.06)	72 (27.17)
55A	JD(U)	135 (47.2)	INC	54 (18.88)	81 (28.32)	IND (VS)	29 (10.14)	68 (23.78)
56	JD(U)	186 (63.7)	INC	40 (13.7)	146 (50)	LJP	13 (4.45)	53 (18.15)
56A	JD(U)	248 (86.11)	INC	17 (5.9)	231 (80.21)	LJP	8 (2.78)	15 (5.21)
57	INC	185 (46.72)	JD(U)	83 (20.96)	102 (25.76)	LJP	49 (12.37)	79 (19.95)
58	JD(U)	117 (38.36)	INC	57 (18.69)	60 (19.67)	LJP	47 (15.41)	84 (27.54)
59	AZSP	105 (28.93)	INC	79 (21.76)	26 (7.17)	JD(U)	33 (9.09)	146 (40.22)
59A	INC	91 (25.71)	IND (VS)	73 (20.62)	18 (5.09)	JD(U)	71 (20.06)	119 (33.62)
60	JD(U)	110 (36.67)	IND (VS)	57 (19)	53 (17.67)	INC	34 (11.33)	99 (33)
60A	JD(U)	99 (28.29)	IND (VS)	68 (19.43)	31 (8.86)	AZSP	44 (12.57)	139 (39.71)
61	JD(U)	212 (47.96)	INC	95 (21.49)	117 (26.47)	LJP	28 (6.33)	107 (24.21)
62	JD(U)	217 (61.82)	RLSP	31 (8.83)	186 (52.99)	INC	18 (5.13)	85 (24.22)
63	IND (VS)	278 (57.8)	INC	57 (11.85)	221 (45.95)	AZSP	36 (7.48)	110 (22.87)
64	JD(U)	168 (51.22)	INC	93 (28.35)	75 (22.87)	IND (OPS)	11 (3.35)	56 (17.07)
64A	JD(U)	111 (38.01)	INC	80 (27.4)	31 (10.61)	LJP	40 (13.7)	61 (20.89)
65	INC	135 (54.66)	LJP	37 (14.98)	98 (39.68)	JD(U)	28 (11.34)	47 (19.03)
65A	JD(U)	184 (63.01)	INC	32 (10.96)	152 (52.05)	IND (DM)	8 (2.74)	68 (23.29)
66	JD(U)	152 (45.1)	INC	115 (34.12)	37 (10.98)	RLSP	13 (3.86)	57 (16.91)
66A	JD(U)	213 (57.1)	INC	103 (27.61)	110 (29.49)	BKKMP	9 (2.41)	48 (12.87)
67	INC	154 (51.68)	JD(U)	111 (37.25)	43 (14.43)	JAPL	9 (3.02)	24 (8.05)
67A	INC	288 (76.6)	JD(U)	42 (11.17)	246 (65.43)	JAPL	11 (2.93)	35 (9.31)
68	JD(U)	285 (54.39)	INC	99 (18.89)	186 (35.5)	LJP	43 (8.21)	97 (18.51)
69	JD(U)	212 (41.49)	IND (DM)	97 (18.98)	115 (22.51)	INC	93 (18.2)	109 (21.33)
70	JD(U)	256 (38.67)	INC	206 (31.12)	50 (7.55)	IND (SNS)	21 (3.17)	179 (27.04)
71	INC	316 (53.92)	JD(U)	155 (26.45)	161 (27.47)	AZSP	23 (3.92)	92 (15.7)
72	LJP	220 (50.93)	JD(U)	56 (12.96)	164 (37.97)	IND (DM)	35 (8.1)	121 (28.01)
73	LJP	146 (32.52)	INC	83 (18.49)	63 (14.03)	JD(U)	80 (17.82)	140 (31.18)
74	JAPL	127 (22.72)	JD(U)	112 (20.04)	15 (2.68)	IND (SNS)	109 (19.5)	211 (37.75)

Contd....

Socio-Economic Amenities - Rural

Access to Education Facilities

Particulars	Number of Villages (% of Population)				
	Available	Not Available	If Not Available (Distance of Nearest Facility)		
			A	B	C
Govt. Primary School	171 (99)	11 (1)	8 (1)	2 (0)	0 (0)
Private Primary School	40 (39)	142 (61)	0 (0)	0 (0)	0 (0)
Govt. Middle School	96 (74)	86 (26)	67 (19)	15 (5)	0 (0)
Private Middle School	13 (9)	169 (91)	1 (0)	1 (0)	0 (0)
Govt. Secondary School	20 (15)	162 (85)	73 (39)	75 (39)	6 (3)
Private Secondary School	8 (4)	174 (96)	0 (0)	4 (1)	0 (0)
Govt. Senior Secondary School	6 (6)	176 (94)	30 (18)	96 (55)	43 (18)
Private Senior Secondary School	1 (1)	181 (99)	4 (2)	2 (1)	0 (0)
Govt. Arts and Science Degree College	2 (1)	180 (99)	1 (1)	50 (27)	126 (69)
Private Arts and Science Degree College	0 (0)	182 (100)	1 (1)	0 (0)	2 (1)
Govt. Engineering College	0 (0)	182 (100)	0 (0)	0 (0)	0 (0)
Private Engineering College	0 (0)	182 (100)	0 (0)	0 (0)	182 (100)
Govt. Medicine College	0 (0)	182 (100)	0 (0)	0 (0)	182 (100)
Private Medicine College	0 (0)	182 (100)	0 (0)	0 (0)	0 (0)
Govt. Management Institute	0 (0)	182 (100)	0 (0)	0 (0)	182 (100)
Private Management Institute	0 (0)	182 (100)	0 (0)	0 (0)	0 (0)
Govt. Polytechnic	0 (0)	182 (100)	0 (0)	0 (0)	182 (100)
Private Polytechnic	0 (0)	182 (100)	0 (0)	0 (0)	0 (0)
Govt. Vocational Training School/ITI	0 (0)	182 (100)	0 (0)	3 (2)	173 (96)
Private Vocational Training School/ITI	0 (0)	182 (100)	0 (0)	0 (0)	6 (2)
Govt. Non Formal Training Centre	0 (0)	182 (100)	0 (0)	0 (0)	182 (100)
Private Non Formal Training Centre	0 (0)	182 (100)	0 (0)	0 (0)	0 (0)
Govt. School For Disabled	0 (0)	182 (100)	0 (0)	0 (0)	182 (100)
Private School For Disabled	0 (0)	182 (100)	0 (0)	0 (0)	0 (0)
Government Others	0 (0)	182 (100)	0 (0)	0 (0)	0 (0)
Private Others	0 (0)	182 (100)	1 (0)	0 (0)	0 (0)

Note : Distance A : Less than 5 km; B : Between 5-10 km; C : 10+ km.; Source : Data Analysis is based on 2011 Census.

DISCLAIMER

The Terms of Use and Disclaimer of Datanet India Private Limited (hereinafter referred to as "Datanet") for use of this analysis report of **Maharajganj Assembly Constituency (Maharajganj Vidhan Sabha)** :-

1. **Assembly Factbook™** is a Registered Trade Mark owned by Datanet.
2. All the maps are sketched and graphical representation only and have not been drawn to the scale and also not to represent the actual geographical area or boundary of the unit.
3. The data for the aforesaid analysis is based on authentic sources and has been culled from the various publications of Census, CSO and NSSO for district and block level data, various central and state government departments, Central & State Elections Commissions and the concerned Returning Officers' releases, Electoral Rolls, Election results and allied publications, internal assessment, surveys, estimates and analysis. Therefore, certain adjustment of data at micro level may have been done to arrive closer to the macro data.
4. Data have been provided on an "As Is" and "As AVAILABLE" basis
5. The colours shown in the maps or diagram and charts of a particular party, alliance or AC are indicative and do not represent them.
6. This publication which includes maps, sheets, graphs and data would be the property under copyright of Datanet only. The user may use these for its internal study, analysis and research purposes. It's public display, re-selling or any commercial uses by the user are not allowed.
7. Datanet has taken due care and caution in compilation and processing of data and allied information, but does not guarantee the accuracy, adequacy or completeness of any information/analysis and will be not responsible for any errors or omissions or for the results obtained from the use of such information/analysis.
8. All the contents for the publication have been culled from various authentic sources and Datanet reasonably believes such sources to be reliable, but does not make any representations, express or implied as to the accuracy or fitness of use of such information. The information or contents of the information/analysis do not constitute advice and should not be relied upon in making (or refraining from making) any decision. Any reliance placed upon the information provided by Datanet is the sole responsibility and strictly at the user's risk.
9. In no event will Datanet be liable for any damages (including, without limitation, damages for loss of business projects, or loss of profits) arising in contract, tort or otherwise from the use of or inability to use any of its contents, or from any action taken (or refrained from being taken) as a result of using the analysis or any of its contents. Datanet its directors, owners, editors, officials, employees, distributor and agents or any associate will not be liable for any errors in the information contained or any consequences arising from the use of the contents of the provided information/analysis.
10. If any provision of these terms and conditions is held invalid or illegal or unenforceable for any reason by any court of competent jurisdiction, such provision shall be severed and the remainder of provisions of the terms and conditions shall continue in full force and effect as if the Term of Use had been executed with the invalid, illegal or unenforceable provision eliminated.
11. If there are any discrepancies in the information provided, please bring it to attention of Datanet for suitable rectification measures.

Buy Online This Complete Book At
Datanet India eBooks Store

www.indiastatpublications.com

or go directly at

[http://www.indiastatpublications.com/
Assembly_factbook/Bihar/Maharajganj/ Maharajganj](http://www.indiastatpublications.com/Assembly_factbook/Bihar/Maharajganj/Maharajganj)

 **india**stat**elections**

ISBN : 978-93-5313-126-5

