



Bihar

# Assembly Factbook™

Manjhi Assembly Constituency



Key Electoral Data of Manjhi  
Assembly Constituency (Vidhan Sabha)

Bihar

# Assembly Factbook™

Manjhi Assembly Constituency



Manjhi Vidhan Sabha

## **Editor & Director**

Dr. R.K. Thukral

## **Research Editor**

Dr. Shafeeq Rahman

## **Compiled, Researched and Published by Datanet India Pvt. Ltd.**

D-100, 1st Floor,

Okhla Industrial Area, Phase-I,  
New Delhi- 110020.

Ph.: 91-11- 43580781-84

Email : support@indiastatpublications.com

Website : www.indiastatelections.com

## **Online Book Store :**

www.indiastatpublications.com

**Report No. :** AFB/BR-114-0125

**ISBN :** 978-93-5313-133-3

**First Edition :** January, 2018

**Eighth Updated Edition :** January, 2025

**Price :** Rs. 11500/-

US\$ 310

**© Datanet India Pvt. Ltd.**

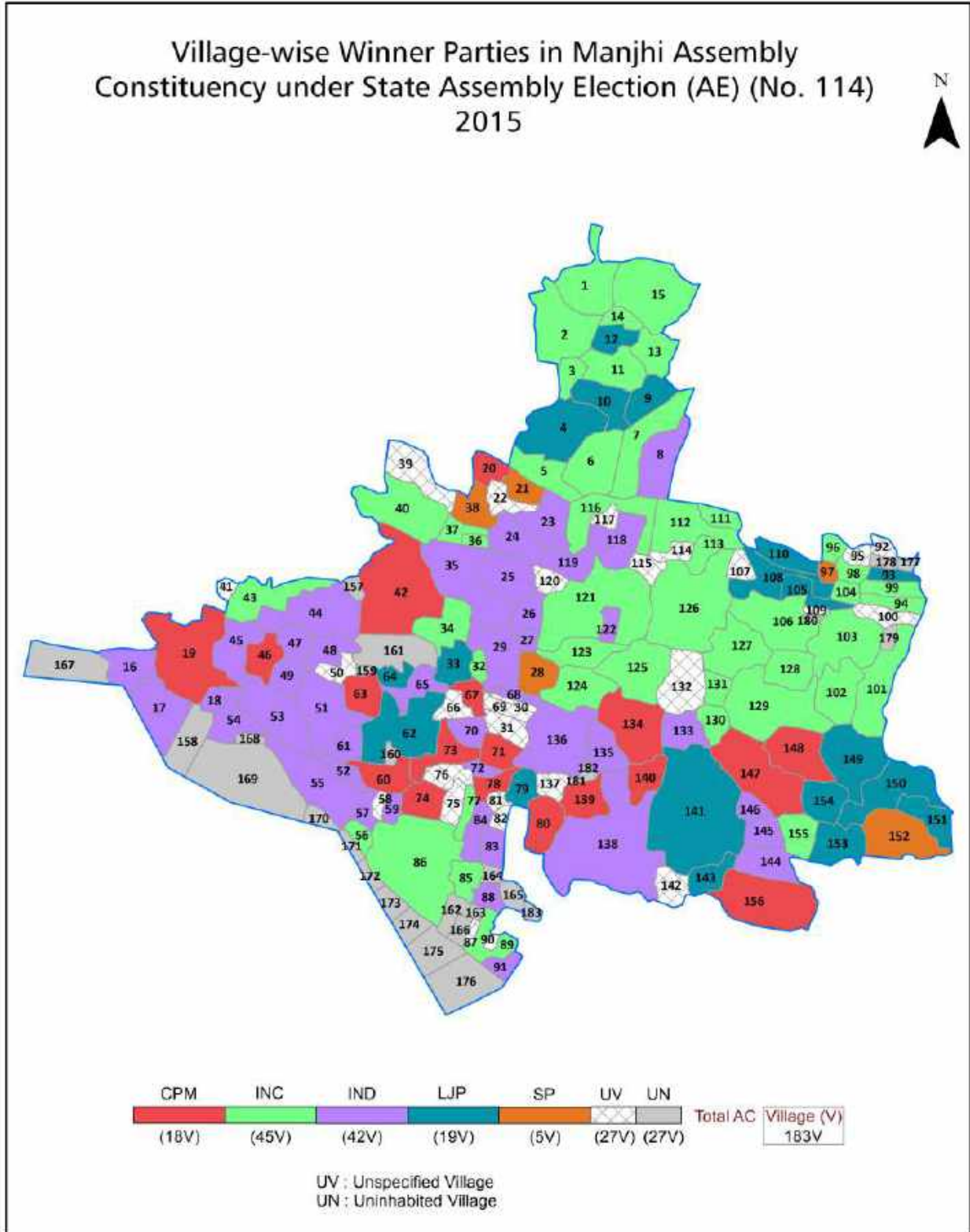
All rights reserved. No part of this book may be reproduced, stored in a retrieval system or transmitted in any form or by any means, mechanical photocopying, photographing, scanning, recording or otherwise without the prior written permission of the publisher. Please refer to Disclaimer at page no. 254 for the use of this publication.

Printed in India

# Contents

No.	Particulars	Page No.
	<b>Introduction</b>	
1	Assembly Constituency - (Vidhan Sabha) at a Glance   Features of Assembly as per Delimitation Commission of India (2008)	1-2
	<b>Location and Political Maps</b>	
2	Location Map   Boundaries of Assembly Constituency - (Vidhan Sabha in District   Boundaries of Assembly Constituency under Parliamentary Constituency - (Lok Sabha)   Village-wise Winner Parties- 2024, 2020, 2019, 2015, 2014, 2010 and 2009	3-11
	<b>Administrative Setup (2011)</b>	
3	District   Sub-district   Towns   Villages   Inhabited Villages   Uninhabited Villages   Village Panchayat   Intermediate Panchayat	12-20
	<b>Demographics (2011)</b>	
4	Population   Households   Rural/Urban Population   Villages by Population Size   Sex Ratio (Total & 0-6 Years)   Religious Population   Social Population   Literacy Rate	21-22
	<b>Electoral Features</b>	
5	Important Dates of Last Elections Held   Electors by Gender   Service Electors   Voters   Voters Turnout   Polling Stations & Average Number of Electors per Polling Station   Electors by Age Group   Present Elected Representatives	23-28
	<b>Historical Summary Election Results</b>	
6	Vote Share of Major Parties   Winning Margin (Number & Percentage   Polarity of Parties   Summary Result of Assembly Segment of Parliamentary Elections 2024, 2019, 2014, 2009, 2004 and 1999   Summary Result of Assembly Elections 2020, 2015, 2010, 2005 (Oct), 2005 (Feb), 2000, 1995, 1990, 1985, 1980, 1977, 1972, 1969, 1967, 1962, 1957 and 1952	29-54
	<b>Polling Station Level Election Results</b>	
7	Name and Number of Polling Station 2024, 2020, 2019, 2015, 2014, 2010 and 2009   Polling Station-wise Electors, Voters & Voters Turnout 2024, 2020, 2019, 2015, 2014, 2010 and 2009   Polling Station wise Elections Results 2024, 2020, 2019, 2015, 2014, 2010 and 2009	55-233
	<b>Share of Assembly Constituency</b>	
8	Share of Assembly Constituency - (Vidhan Sabha) in State, District and Parliamentary Constituency - (Lok Sabha)	234
	<b>Socio-Economic Amenities (2011)</b>	
9	Access to Administrative Units   Agricultural, Manufacturing and Industrial Commodities   Demographic Indicators   Education   Health & Manpower   Drinking Water Supply   Sanitation   Entertainment and Recreations Infrastructure   Power   Food Allocation Distribution and Marketing of Agriculture Commodities Infrastructure   Transport and Road Infrastructure   Communication   Banking and Financial Services   Land Use   Irrigation Source	236-250
10	<b>Abbreviation &amp; Sources</b>	251-253
11	<b>Disclaimer</b>	254

Location & Political Map





## Administrative Setup

### List of Village Panchayat & Intermediate Panchayat (Block) Name - 2011

Village Name	Village Panchayat Name	Intermediate Panchayat Name
Aliaspur	Marhan	Manjhi
Anawal	Anawal	Jalalpur
Ariawn	Sitalpur	Manjhi
Babhanaulia	Bareja	Manjhi
Bagoia	Madanjath	Manjhi
Banakar	Manikpura, Lawa Kalan	Baniapur
Bangra	Bangara	Manjhi
Bangra	Madhopur	Jalalpur
Bangra	Madhopur	Jalalpur
Bangra	Madhopur	Jalalpur
Bangra	Madhopur	Jalalpur
Bangra	Madhopur	Jalalpur
Baniapur	Balesra	Manjhi
Banwar	Lejuar	Manjhi
Bareja	Bareja	Manjhi
Bareja	Kumna	Jalalpur
Barwa Buzurg	Enaetpur	Manjhi
Barwa Khurd	Enaetpur	Manjhi
Basdila	Anawal	Jalalpur
Basdila	Sankar Dih	Jalalpur
Bataraha	Daudpur	Manjhi
Belkunda	Kishunpur	Jalalpur
Belsara	Balesra	Manjhi
Bhabhauri	Ghorhat	Manjhi
Bhamalia Urf Antarpura	Bareja	Manjhi
Bharaulia	Madanjath	Manjhi
Bhat Kesari	Bhat Kesari	Jalalpur
Bishunpura	Bishunpura	Jalalpur
Borian	Ashoknagar Chaukhara	Jalalpur

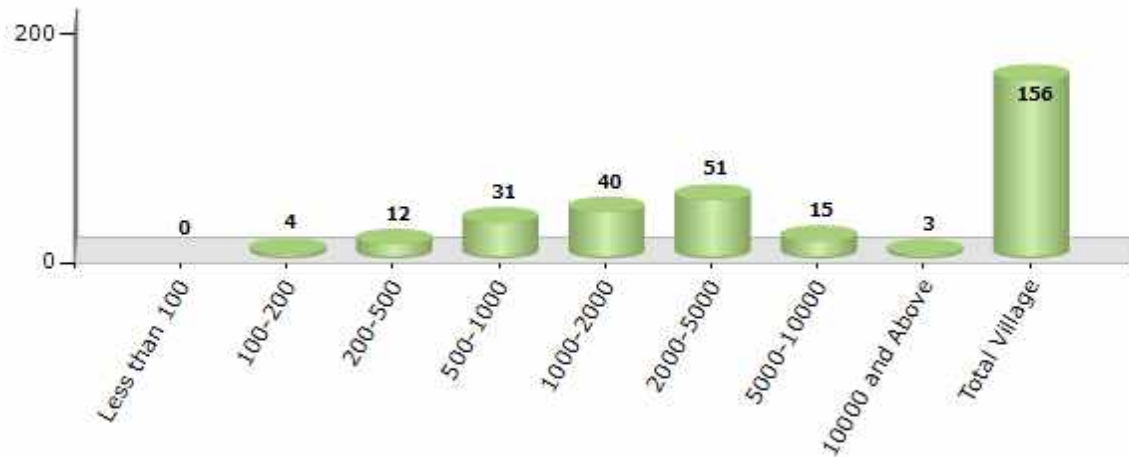
Contd....

## Demographics

### Number of Villages by Population Size - 2011

Less than 100	100-200	200-500	500-1000	1000-2000	2000-5000	5000-10000	10000 and Above	Total Village
0	4	12	31	40	51	15	3	156

Number of Villages by Population Size - 2011

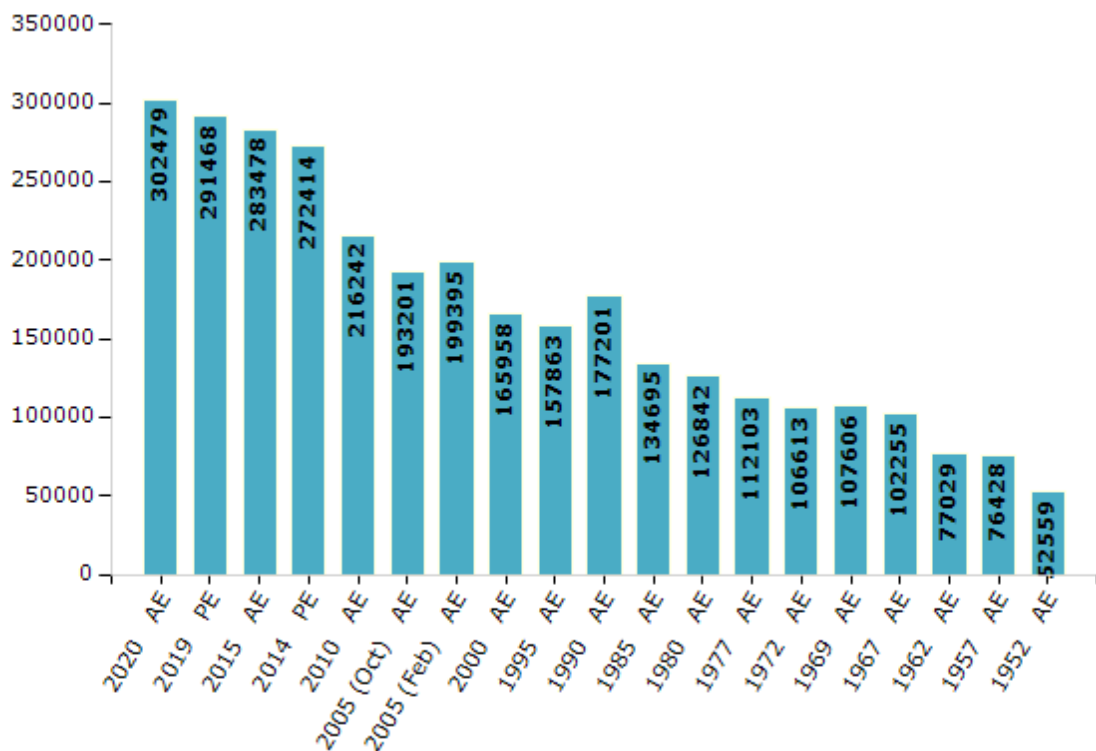


## Electoral Features

### Electors by Male & Female

Year	Male	Female	Others	Total	Year	Male	Female	Others	Total
2020 AE	158663	143802	14	302479	1995 AE	77147	80716	-	157863
2019 PE	155775	135683	10	291468	1990 AE	92764	84437	-	177201
2015 AE	152329	131134	15	283478	1985 AE	69940	64755	-	134695
2014 PE	146126	126278	10	272414	1980 AE	62218	64624	-	126842
2010 AE	114683	101559	0	216242	1977 AE	53997	58106	-	112103
2009 PE	-	-	-	-	1972 AE	56736	49877	-	106613
2005 (Oct) AE	99218	93983	-	193201	1969 AE	54298	53308	-	107606
2005 (Feb) AE	104067	95328	-	199395	1967 AE	-	-	-	102255
2004 PE	-	-	-	-	1962 AE	-	-	-	77029
2000 AE	82776	83182	-	165958	1957 AE	-	-	-	76428
1999 PE	-	-	-	-	1952 AE	-	-	-	52559

Number of Electors



Note : AE : Assembly Election, PE : Assembly Segment of Parliamentary Election



## Historical Summary Election Results

### Summary Result of Assembly Election - 2015

Candidate Name	Party	Votes	Votes %
Vijay Shanker Dubey	INC	29558	20.57
Keshav Singh	LJP	20692	14.4
Dr. Satyendra Yadav	CPM	17803	12.39
Rana Pratap Singh	IND	14322	9.97
Gautam Singh	SP	13449	9.36
Om Prakash Prasad	IND	12947	9.01
Rabindra Nath Mishra	IND	9713	6.76
Rai Bahadur Singh	IND	5938	4.13
Hem Narayan Singh	IND	5363	3.73
Rajesh Tyagi	BSP	2787	1.94
Ram Narayan Yadav	IND	2695	1.88
Santosh Prasad	SHS	1591	1.11
Keshawanand Giri	IND	1401	0.97
Dhruv Dev Gupta	GJDS	1349	0.94
Ravikant Chaurasiya	BNSKP	681	0.47
	NOTA	3431	2.39

## Polling Station Level Election Results

### Number and Name of Polling Stations (PS) (2020)

Number of Polling Stations	Name of Polling Stations	Number of Polling Stations	Name of Polling Stations
1	Panchayat Bhavan Inayatpur (Purvi.Bhag.)	15A	Prathamik Vidyalay Nasira Utar Bhag
1A	Panchayat Bhavan Inayatpur (Purvi.Bhag.)	16	Prathamik Vidyalay Nasira Dakshin Bhag
2	Samudayik Bhavan Narayanpur	17	Utkramit Madhaya Vidyalay Mairava
2A	Samudayik Bhavan Narayanpur	17A	Utkramit Madhaya Vidyalay Mairava
3	Panchayat Bhavan Inayatpur (Paschimi.Bhag.)	18	Prathamik Vidyalay Kohara, Balak
4	Prathamik Vidyalay Balokhara	19	Adarsh Uchcha Vidyalay Kohara
4A	Prathamik Vidyalay Balokhara	19A	Adarsh Uchcha Vidyalay Kohara
5	Rajkiya Madhya Vidyalay Barwa Bujurg Uttari Bhag	20	Utkramik Madhaya Vidyalay Samtapar
6	Rajkiya Madhya Vidyalay Barwa Bujurg Dakshin Bhag	20A	Utkramik Madhaya Vidyalay Samtapar
7	Utkramit Madhya Vidyalay Barava Bujurg Daya Bhag	21	Utkramit Kanya Madhya Vidyalay Balesara Daya Bhag
8	Utkramit Madhya Vidyalay Barava Bujurg Baya Bhag	21A	Utkramit Kanya Madhya Vidyalay Balesara Daya Bhag
8A	Utkramit Madhya Vidyalay Barava Bujurg Baya Bhag	22	Utkramit Kanya Madhya Vidyalay Balesara Baya Bhag
9	Prathamik Kanya Vidyalay Pilui Daya Bhag	22A	Utkramit Kanya Madhya Vidyalay Balesara Baya Bhag
10	Prathamik Kanya Vidyalay Pilui Baya Bhag	23	Panchayat Bhawan Balesara
11	Utkramik Madhaya Vidyalay Kharahariya Purvi Bhag	24	Samudayik Bhawan Baniapur
12	Utkramik Madhaya Vidyalay Kharahariya Paschimi Bhag	25	Utkramit Kanya Madhya Vidyalay Daudpur, Purvi Bhag
12A	Utkramik Madhaya Vidyalay Kharahariya Paschimi Bhag	26	Utkramit Kanya Madhya Vidyalay Daudpur Paschimi Bhag
13	Utkramik Madhaya Vidyalay Chamarahiya	27	Panchayat Bhawan Daudpur Daya Bhag
13A	Utkramik Madhaya Vidyalay Chamarahiya	28	Panchayat Bhawan Daudpur Baya Bhag
14	Prathamik Vidyalay Karailiya	29	Madhya Vidyalay Dumduma 1 Uttar Bhag Kamra No.1
15	Prathamik Vidyalay Nasira Utar Bhag	29A	Madhya Vidyalay Dumduma 1 Uttar Bhag Kamra No.1

Contd....

## Polling Station Level Election Results

### Polling Station-wise Votes Secured by Overall Top Five Parties in Manjhi Assembly in Assembly Election (AE) under Maharajganj Parliamentary Constituency in Bihar (2020)

Number of Polling Station	Winner - Dr. Satyendra Yadav (CPM)	Runner-up - Rana Pratap Singh (IND)	3rd - Madhavi Kumari (JD(U))	4th - Om Prakash Prasad (RLSP)	5th - Vijay Pratap Singh (IND)	NOTA	Other	Total Votes Secured
24	26	10	122	199	1	11	33	402
25	202	44	27	6	223	1	36	539
26	191	60	42	3	122	0	37	455
27	80	8	25	18	54	2	12	199
28	93	16	24	6	264	1	58	462
29	137	94	34	6	29	0	29	329
29A	71	201	28	6	26	3	29	364
30	148	188	47	8	70	0	45	506
31	81	84	47	62	46	2	59	381
31A	66	140	33	58	59	3	31	390
32	213	112	15	43	63	1	39	486
33	37	117	22	1	38	2	25	242
33A	40	137	9	0	11	0	10	207
34	99	43	45	8	90	1	57	343
34A	85	65	58	5	25	2	53	293
35	115	124	37	3	15	2	18	314
35A	129	75	49	4	21	2	30	310
36	156	55	74	3	36	3	62	389
36A	202	40	39	3	35	0	56	375
37	269	12	12	16	21	2	23	355
37A	225	8	9	3	18	2	28	293
38	224	45	83	10	39	1	107	509
39	353	2	7	3	36	12	40	453
39A	354	8	5	1	23	1	41	433
40	242	16	22	3	30	1	47	361
41	94	37	80	8	13	1	40	273
41A	96	43	65	10	25	1	26	266
42	100	68	97	3	6	0	26	300
42A	39	63	164	6	8	0	38	318
43	74	21	77	11	11	1	63	258
43A	38	33	101	9	5	1	44	231
44	134	51	68	27	26	1	46	353
45	139	95	45	7	15	2	39	342
46	27	41	126	0	2	1	38	235
46A	37	42	130	3	3	1	32	248

Contd....

## Polling Station Level Election Results

### Winner, Runner-up and 3rd Party Position & Winning Margin According to Polling Stations in Manjhi Assembly in Assembly Election (AE) under Maharajganj Parliamentary Constituency in Bihar (2020)

Polling Station Number	Winner Party	Winner Votes (%)	Runner-up Party	Runner-up Votes (%)	Winning Margin Votes (%)	Third Party	Third Party Votes (%)	Other Votes (%)
47	CPM	144 (48.65)	JD(U)	89 (30.07)	55 (18.58)	IND (RPS)	28 (9.46)	35 (11.82)
47A	CPM	215 (80.52)	JD(U)	21 (7.87)	194 (72.65)	IND (RPS)	13 (4.87)	18 (6.74)
48	IND (RPS)	374 (81.84)	CPM	27 (5.91)	347 (75.93)	JD(U)	26 (5.69)	30 (6.56)
49	IND (RPS)	110 (50.69)	CPM	60 (27.65)	50 (23.04)	JD(U)	12 (5.53)	35 (16.13)
49A	IND (RPS)	233 (78.72)	JD(U)	23 (7.77)	210 (70.95)	CPM	18 (6.08)	22 (7.43)
50	IND (RPS)	153 (73.91)	NCP	20 (9.66)	133 (64.25)	JD(U)	9 (4.35)	25 (12.08)
50A	IND (RPS)	192 (85.71)	JD(U)	16 (7.14)	176 (78.57)	CPM	6 (2.68)	10 (4.46)
51	CPM	126 (32.39)	IND (RPS)	104 (26.74)	22 (5.65)	JD(U)	76 (19.54)	83 (21.34)
51A	IND (RPS)	165 (42.53)	JD(U)	84 (21.65)	81 (20.88)	CPM	52 (13.4)	87 (22.42)
52	CPM	335 (88.86)	IND (RPS)	15 (3.98)	320 (84.88)	JD(U)	12 (3.18)	15 (3.98)
52A	CPM	193 (51.6)	IND (RPS)	53 (14.17)	140 (37.43)	IND (VPS)	38 (10.16)	90 (24.06)
53	IND (RPS)	149 (43.31)	CPM	93 (27.03)	56 (16.28)	JD(U)	61 (17.73)	41 (11.92)
53A	CPM	127 (39.44)	JD(U)	91 (28.26)	36 (11.18)	IND (RPS)	53 (16.46)	51 (15.84)
54	CPM	151 (47.94)	RLSP	57 (18.1)	94 (29.84)	JD(U)	36 (11.43)	71 (22.54)
54A	JD(U)	144 (49.15)	CPM	67 (22.87)	77 (26.28)	RLSP	50 (17.06)	32 (10.92)
55	CPM	134 (54.92)	LJP	32 (13.11)	102 (41.81)	JD(U)	30 (12.3)	48 (19.67)
55A	CPM	131 (45.8)	JD(U)	65 (22.73)	66 (23.07)	RLSP	40 (13.99)	50 (17.48)
56	IND (RPS)	231 (53.72)	CPM	55 (12.79)	176 (40.93)	JD(U)	37 (8.6)	107 (24.88)
57	CPM	260 (48.42)	JD(U)	106 (19.74)	154 (28.68)	IND (RPS)	100 (18.62)	71 (13.22)
58	CPM	153 (32.69)	IND (RPS)	129 (27.56)	24 (5.13)	JD(U)	109 (23.29)	77 (16.45)
59	CPM	210 (54.55)	JD(U)	74 (19.22)	136 (35.33)	IND (RPS)	60 (15.58)	41 (10.65)
59A	CPM	254 (56.82)	IND (RPS)	71 (15.88)	183 (40.94)	JD(U)	60 (13.42)	62 (13.87)
60	CPM	265 (69.37)	JD(U)	41 (10.73)	224 (58.64)	IND (RPS)	40 (10.47)	36 (9.42)
61	CPM	176 (40.93)	JD(U)	91 (21.16)	85 (19.77)	IND (RPS)	65 (15.12)	98 (22.79)
62	IND (RPS)	202 (47.75)	JD(U)	99 (23.4)	103 (24.35)	CPM	59 (13.95)	63 (14.89)
63	CPM	122 (39.48)	IND (RPS)	83 (26.86)	39 (12.62)	JD(U)	54 (17.48)	50 (16.18)
63A	CPM	160 (42.55)	JD(U)	75 (19.95)	85 (22.6)	IND (RPS)	60 (15.96)	81 (21.54)
64	JD(U)	110 (38.19)	CPM	93 (32.29)	17 (5.9)	IND (RPS)	47 (16.32)	38 (13.19)
64A	CPM	114 (41.61)	JD(U)	75 (27.37)	39 (14.24)	IND (RPS)	35 (12.77)	50 (18.25)
65	CPM	122 (36.42)	JD(U)	89 (26.57)	33 (9.85)	IND (RPS)	85 (25.37)	39 (11.64)
66	IND (RPS)	133 (36.24)	JD(U)	82 (22.34)	51 (13.9)	RLSP	64 (17.44)	88 (23.98)
67	CPM	116 (32.22)	JD(U)	109 (30.28)	7 (1.94)	IND (RPS)	83 (23.06)	52 (14.44)
68	CPM	165 (45.83)	IND (RPS)	82 (22.78)	83 (23.05)	JD(U)	72 (20)	41 (11.39)
69	CPM	118 (38.31)	JD(U)	73 (23.7)	45 (14.61)	IND (RPS)	68 (22.08)	49 (15.91)
69A	CPM	140 (42.42)	IND (RPS)	93 (28.18)	47 (14.24)	JD(U)	60 (18.18)	37 (11.21)

Contd....

## Socio-Economic Amenities - Rural

### Access to Education Facilities

Particulars	Number of Villages (% of Population)				
	Available	Not Available	If Not Available (Distance of Nearest Facility)		
			A	B	C
Govt. Primary School	141 (98)	15 (2)	13 (1)	1 (0)	0 (0)
Private Primary School	38 (47)	118 (53)	0 (0)	0 (0)	0 (0)
Govt. Middle School	83 (77)	73 (23)	69 (21)	2 (0)	0 (0)
Private Middle School	14 (25)	142 (75)	0 (0)	0 (0)	0 (0)
Govt. Secondary School	12 (24)	144 (76)	66 (36)	59 (32)	16 (6)
Private Secondary School	4 (3)	152 (97)	0 (0)	0 (0)	0 (0)
Govt. Senior Secondary School	4 (10)	152 (90)	41 (30)	64 (37)	47 (23)
Private Senior Secondary School	0 (0)	156 (100)	0 (0)	0 (0)	0 (0)
Govt. Arts and Science Degree College	1 (3)	155 (97)	3 (3)	36 (22)	109 (63)
Private Arts and Science Degree College	3 (8)	153 (92)	0 (0)	1 (0)	3 (1)
Govt. Engineering College	0 (0)	156 (100)	0 (0)	0 (0)	0 (0)
Private Engineering College	0 (0)	156 (100)	0 (0)	0 (0)	156 (100)
Govt. Medicine College	0 (0)	156 (100)	0 (0)	0 (0)	156 (100)
Private Medicine College	0 (0)	156 (100)	0 (0)	0 (0)	0 (0)
Govt. Management Institute	0 (0)	156 (100)	0 (0)	0 (0)	156 (100)
Private Management Institute	0 (0)	156 (100)	0 (0)	0 (0)	0 (0)
Govt. Polytechnic	0 (0)	156 (100)	1 (0)	14 (8)	141 (92)
Private Polytechnic	0 (0)	156 (100)	0 (0)	0 (0)	0 (0)
Govt. Vocational Training School/ITI	0 (0)	156 (100)	0 (0)	4 (2)	74 (46)
Private Vocational Training School/ITI	0 (0)	156 (100)	1 (0)	10 (6)	67 (46)
Govt. Non Formal Training Centre	0 (0)	156 (100)	1 (1)	10 (9)	144 (89)
Private Non Formal Training Centre	0 (0)	156 (100)	1 (2)	0 (0)	0 (0)
Govt. School For Disabled	0 (0)	156 (100)	0 (0)	0 (0)	156 (100)
Private School For Disabled	0 (0)	156 (100)	0 (0)	0 (0)	0 (0)
Government Others	0 (0)	156 (100)	1 (0)	0 (0)	1 (0)
Private Others	1 (0)	155 (100)	0 (0)	1 (2)	0 (0)

Note : Distance A : Less than 5 km; B : Between 5-10 km; C : 10+ km.; Source : Data Analysis is based on 2011 Census.

## DISCLAIMER

The Terms of Use and Disclaimer of Datanet India Private Limited (hereinafter referred to as "Datanet") for use of this analysis report of **Manjhi Assembly Constituency (Manjhi Vidhan Sabha)** :-

1. **Assembly Factbook™** is a Registered Trade Mark owned by Datanet.
2. All the maps are sketched and graphical representation only and have not been drawn to the scale and also not to represent the actual geographical area or boundary of the unit.
3. The data for the aforesaid analysis is based on authentic sources and has been culled from the various publications of Census, CSO and NSSO for district and block level data, various central and state government departments, Central & State Elections Commissions and the concerned Returning Officers' releases, Electoral Rolls, Election results and allied publications, internal assessment, surveys, estimates and analysis. Therefore, certain adjustment of data at micro level may have been done to arrive closer to the macro data.
4. Data have been provided on an "As Is" and "As AVAILABLE" basis
5. The colours shown in the maps or diagram and charts of a particular party, alliance or AC are indicative and do not represent them.
6. This publication which includes maps, sheets, graphs and data would be the property under copyright of Datanet only. The user may use these for its internal study, analysis and research purposes. It's public display, re-selling or any commercial uses by the user are not allowed.
7. Datanet has taken due care and caution in compilation and processing of data and allied information, but does not guarantee the accuracy, adequacy or completeness of any information/analysis and will be not responsible for any errors or omissions or for the results obtained from the use of such information/analysis.
8. All the contents for the publication have been culled from various authentic sources and Datanet reasonably believes such sources to be reliable, but does not make any representations, express or implied as to the accuracy or fitness of use of such information. The information or contents of the information/analysis do not constitute advice and should not be relied upon in making (or refraining from making) any decision. Any reliance placed upon the information provided by Datanet is the sole responsibility and strictly at the user's risk.
9. In no event will Datanet be liable for any damages (including, without limitation, damages for loss of business projects, or loss of profits) arising in contract, tort or otherwise from the use of or inability to use any of its contents, or from any action taken (or refrained from being taken) as a result of using the analysis or any of its contents. Datanet its directors, owners, editors, officials, employees, distributor and agents or any associate will not be liable for any errors in the information contained or any consequences arising from the use of the contents of the provided information/analysis.
10. If any provision of these terms and conditions is held invalid or illegal or unenforceable for any reason by any court of competent jurisdiction, such provision shall be severed and the remainder of provisions of the terms and conditions shall continue in full force and effect as if the Term of Use had been executed with the invalid, illegal or unenforceable provision eliminated.
11. If there are any discrepancies in the information provided, please bring it to attention of Datanet for suitable rectification measures.



**Buy Online This Complete Book At**  
**Datanet India eBooks Store**


[www.indiastatpublications.com](http://www.indiastatpublications.com)

or go directly at

[http://www.indiastatpublications.com/  
Assembly\\_factbook/Bihar/Maharajganj/ Manjhi](http://www.indiastatpublications.com/Assembly_factbook/Bihar/Maharajganj/Manjhi)

 **india**stat**elections**

ISBN : 978-93-5313-133-3



9 789353 131333