



Bihar

# Assembly Factbook™

Barh Assembly Constituency



Key Electoral Data of Barh  
Assembly Constituency (Vidhan Sabha)

Bihar

# Assembly Factbook™

Barh Assembly Constituency



Barh Vidhan Sabha

## **Editor & Director**

Dr. R.K. Thukral

## **Research Editor**

Dr. Shafeeq Rahman

## **Compiled, Researched and Published by Datanet India Pvt. Ltd.**

D-100, 1st Floor,

Okhla Industrial Area, Phase-I,  
New Delhi- 110020.

Ph.: 91-11- 43580781-84

Email : support@indiastatpublications.com

Website : www.indiastatelections.com

## **Online Book Store :**

www.indiastatpublications.com

**Report No. :** AFB/BR-179-0125

**ISBN :** 978-93-5313-049-7

**First Edition :** January, 2018

**Eighth Updated Edition :** January, 2025

**Price :** Rs. 11500/-

US\$ 310

**© Datanet India Pvt. Ltd.**

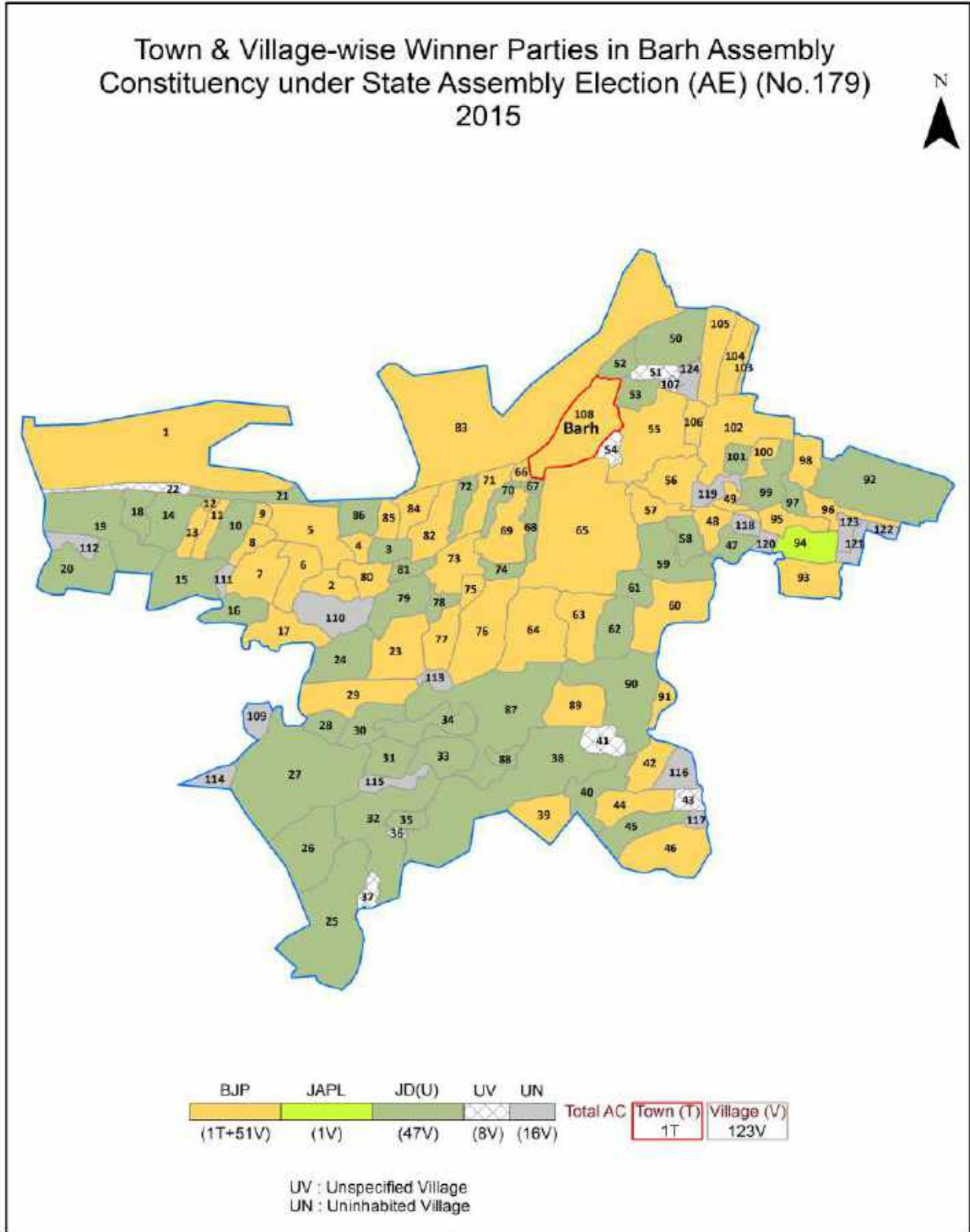
All rights reserved. No part of this book may be reproduced, stored in a retrieval system or transmitted in any form or by any means, mechanical photocopying, photographing, scanning, recording or otherwise without the prior written permission of the publisher. Please refer to Disclaimer at page no. 248 for the use of this publication.

Printed in India

# Contents

No.	Particulars	Page No.
	<b>Introduction</b>	
1	Assembly Constituency - (Vidhan Sabha) at a Glance   Features of Assembly as per Delimitation Commission of India (2008)	1-2
	<b>Location and Political Maps</b>	
2	Location Map   Boundaries of Assembly Constituency - (Vidhan Sabha) in District   Boundaries of Assembly Constituency under Parliamentary Constituency - (Lok Sabha)   Town & Village-wise Winner Parties- 2024, 2020, 2019, 2015, 2014, 2010 and 2009	3-11
	<b>Administrative Setup (2011)</b>	
3	District   Sub-district   Towns   Villages   Inhabited Villages   Uninhabited Villages   Village Panchayat   Intermediate Panchayat	12-18
	<b>Demographics (2011)</b>	
4	Population   Households   Rural/Urban Population   Towns and Villages by Population Size   Sex Ratio (Total & 0-6 Years)   Religious Population   Social Population   Literacy Rate	19-20
	<b>Electoral Features</b>	
5	Important Dates of Last Elections Held   Electors by Gender   Service Electors   Voters   Voters Turnout   Polling Stations & Average Number of Electors per Polling Station   Electors by Age Group   Present Elected Representatives	21-26
	<b>Historical Summary Election Results</b>	
6	Vote Share of Major Parties   Winning Margin (Number & Percentage)   Polarity of Parties   Summary Result of Assembly Segment of Parliamentary Elections 2024, 2019, 2014, 2009, 2004 and 1999   Summary Result of Assembly Elections 2020, 2015, 2010, 2005 (Oct), 2005 (Feb), 2000, 1995, 1990, 1985, 1980, 1977, 1972, 1969, 1967, 1962, 1957 and 1952	27-53
	<b>Polling Station Level Election Results</b>	
7	Name and Number of Polling Station 2024, 2020, 2019, 2015, 2014, 2010 and 2009   Polling Station-wise Electors, Voters & Voters Turnout 2024, 2020, 2019, 2015, 2014, 2010 and 2009   Polling Station wise Elections Results 2024, 2020, 2019, 2015, 2014, 2010 and 2009	54-227
	<b>Share of Assembly Constituency</b>	
8	Share of Assembly Constituency - (Vidhan Sabha) in State, District and Parliamentary Constituency - (Lok Sabha)	228
	<b>Socio-Economic Amenities (2011)</b>	
9	Access to Administrative Units   Agricultural, Manufacturing and Industrial Commodities   Demographic Indicators   Education   Health & Manpower   Drinking Water Supply   Sanitation   Entertainment and Recreations Infrastructure   Power   Food Allocation Distribution and Marketing of Agriculture Commodities Infrastructure   Transport and Road Infrastructure   Communication   Banking and Financial Services   Land Use   Irrigation Source	230-244
10	<b>Abbreviation &amp; Sources</b>	245-247
11	<b>Disclaimer</b>	248

Location & Political Map



## Administrative Setup

### List of Village Panchayat & Intermediate Panchayat (Block) Name - 2011

Village Name	Village Panchayat Name	Intermediate Panchayat Name
Achuara	Rahimanpur Rupas	Barh
Agwanpur	Agwanpur	Barh
Ahranwan	Barah	Belchhi
Akbarpur	Ibrahimpur	Barh
Alampur	Bhatgawanan	Barh
Athmalgola	Ramnagar Karari Kachar	Athmalgola
Atnauwan	Sarkoti	Barh
Az-Rakbe Saksohara	Belchhi	Belchhi
Bahadurpur	Bahadurpur	Athmalgola
Bahrawan	Agwanpur	Barh
Banarsi	Nawada	Barh
Bandi Chak	Korari	Belchhi
Barah	Barah	Belchhi
Bariarpur	Dhanwan Mubarakpur	Barh
Bariarpur	Dhibar	Pandarak
Bazidpur	Nawada	Barh
Bazidpur	Dhanwan Mubarakpur	Barh
Bazitpur	Bhatgawanan	Barh
Belchhi	Belchhi	Belchhi
Bhagwatipur Karmor	Bihari Bigha	Pandarak
Bhatgawanan	Bhatgawanan	Barh
Bhikhu Chak	Belchhi	Belchhi
Bihari Bigha	Bihari Bigha	Pandarak
Birhana	Birhana Pashchimi, Birhana Purvi	Barh
Bisunpur Malchak	Fatehpur	Belchhi
Burhanpur	Dhanwan Mubarakpur	Barh
Burhara	Ushmanpur	Athmalgola
Chak Sarwar	Kalyanpur	Athmalgola
Chanda	Sabnima	Athmalgola

Contd....

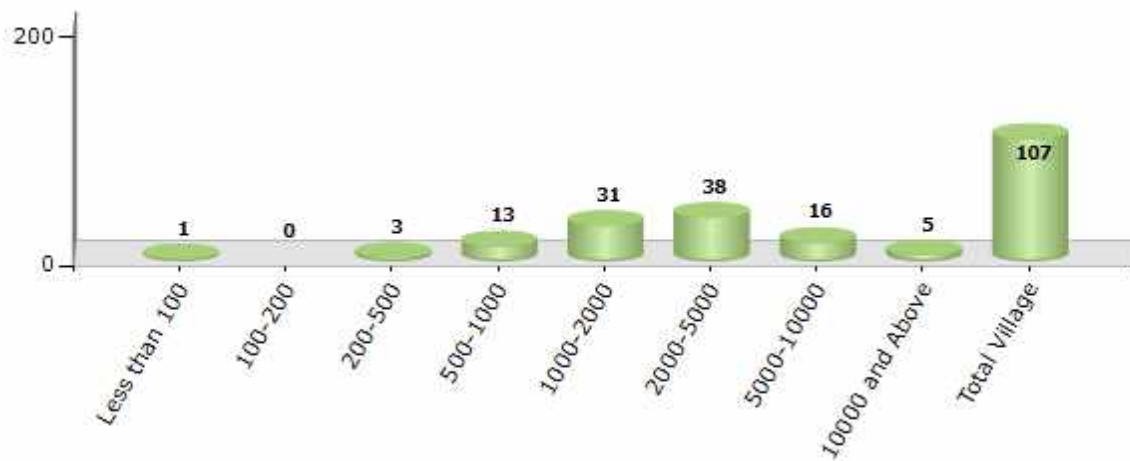


Demographics

Number of Villages by Population Size - 2011

Less than 100	100-200	200-500	500-1000	1000-2000	2000-5000	5000-10000	10000 and Above	Total Village
1	0	3	13	31	38	16	5	107

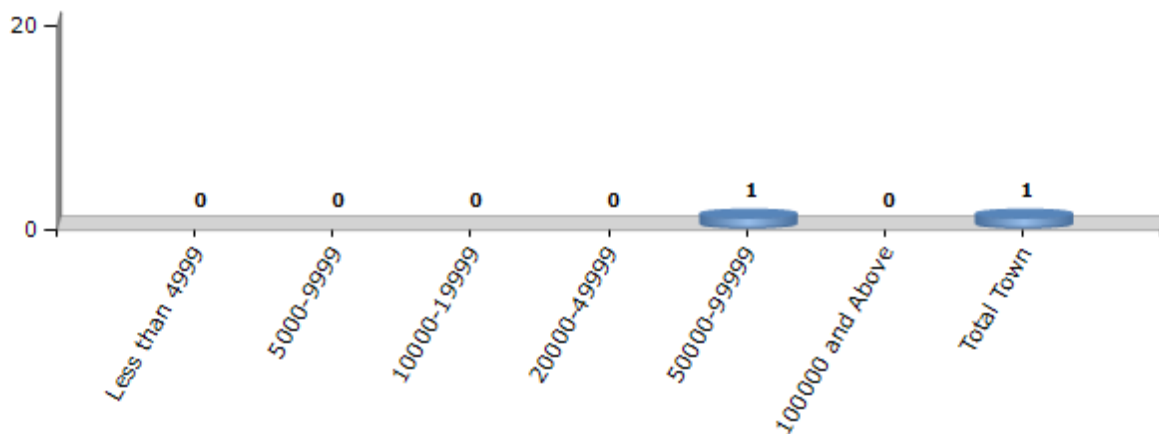
Number of Villages by Population Size - 2011



Number of Towns by Population Size - 2011

Less than 4999	5000-9999	10000-19999	20000-49999	50000-99999	100000 and Above	Total Town
0	0	0	0	1	0	1

Number of Towns by Population Size - 2011

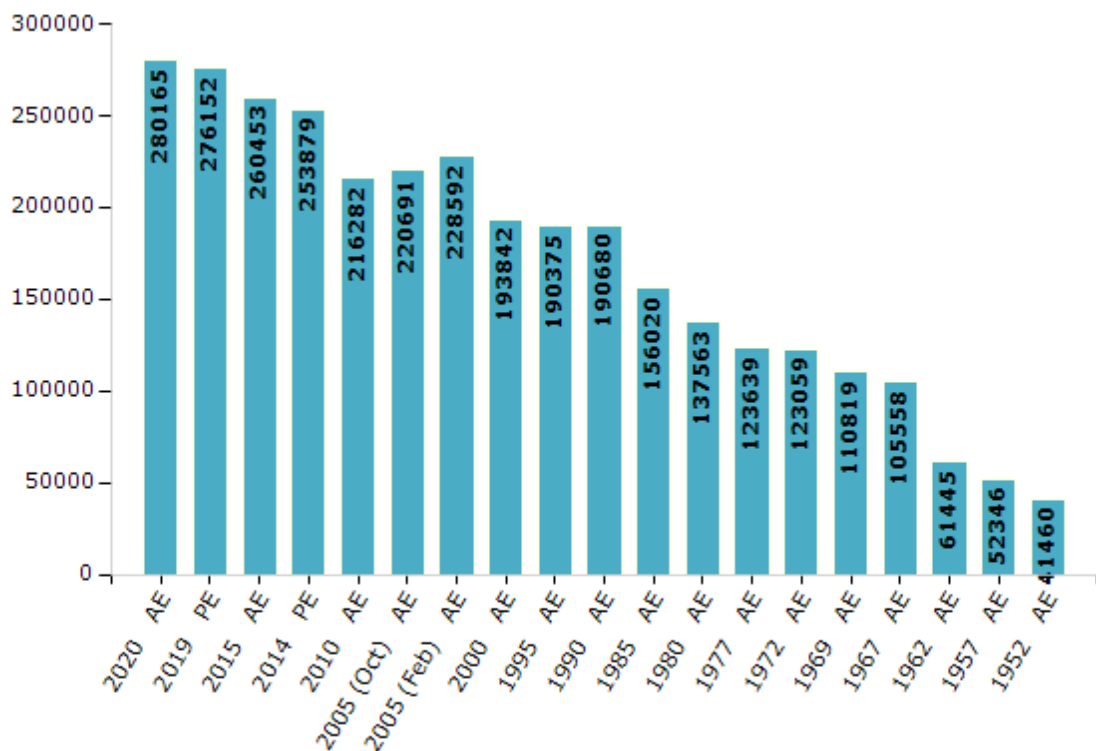


## Electoral Features

### Electors by Male & Female

Year	Male	Female	Others	Total	Year	Male	Female	Others	Total
2020 AE	148118	132044	3	280165	1995 AE	101464	88911	-	190375
2019 PE	146131	130018	3	276152	1990 AE	100546	90134	-	190680
2015 AE	141832	118621	0	260453	1985 AE	79880	76140	-	156020
2014 PE	138588	115285	6	253879	1980 AE	73490	64073	-	137563
2010 AE	117705	98577	0	216282	1977 AE	64175	59464	-	123639
2009 PE	-	-	-	-	1972 AE	64009	59050	-	123059
2005 (Oct) AE	117671	103020	-	220691	1969 AE	58224	52595	-	110819
2005 (Feb) AE	122365	106227	-	228592	1967 AE	-	-	-	105558
2004 PE	-	-	-	-	1962 AE	-	-	-	61445
2000 AE	104582	89260	-	193842	1957 AE	-	-	-	52346
1999 PE	-	-	-	-	1952 AE	-	-	-	41460

Number of Electors



Note : AE : Assembly Election, PE : Assembly Segment of Parliamentary Election

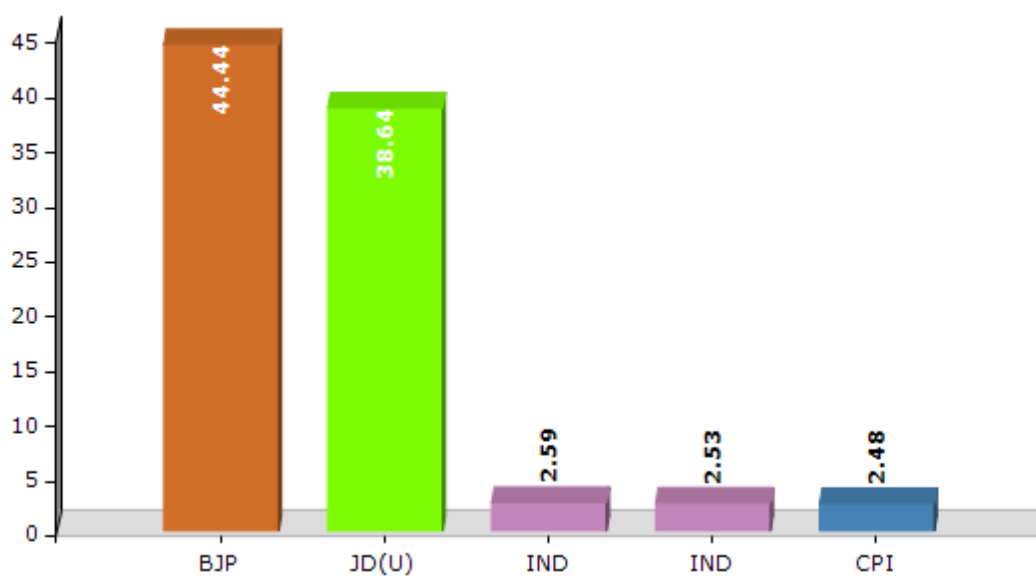


## Historical Summary Election Results

### Summary Result of Assembly Election - 2015

Candidate Name	Party	Votes	Votes %
Gyanendra Kumar Singh	BJP	63989	44.44
Manoj Kumar	JD(U)	55630	38.64
Neelu Devi	IND	3722	2.59
Sanjay Singh	IND	3649	2.53
Chakradhar Prasad Singh	CPI	3576	2.48
Shambhu Singh	JAPL	2959	2.06
Dina Saw	IND	1583	1.1
Ravindra Paswan	BSP	1547	1.07
Tripurari Singh	IND	708	0.49
Ganita Devi	IND	621	0.43
Dr. Kumar Indradev	IND	594	0.41
Vikash Kumar Singh	RGD	517	0.36
Shshi Bhushan Kumar	BBMP	488	0.34
Devendar Pandi	RSadP	458	0.32
	NOTA	3933	2.73

Votes Percentage of Top Parties - 2015



## Polling Station Level Election Results

### Number and Name of Polling Stations (PS) (2020)

Number of Polling Stations	Name of Polling Stations	Number of Polling Stations	Name of Polling Stations
1	Prathamik Vidyalay Harijan Tola Ramnagar Diyara	13	Utkramit Madhya Vidyalay Bujurg Sabanima Pashchimi Bhag
2	Naya Prathamik Vidyalay, Ramnagar Diyara Anushuit Jati Tola	14	Utkramit Madhya Vidyalay Bujurg Sabanima Purwi Bhag
3	Navanirmit Samudayik Bhavan Ramnagar Diyara Ward No .7	15	Utkramit Madhya Vidyalay Chanda (Purwi Bhag)
3A	Navanirmit Samudayik Bhavan Ramnagar Diyara Ward No .7	15A	Utkramit Madhya Vidyalay Chanda (Purwi Bhag)
4	Madhya Vidyalay Ramnagar Diyara Uttari kamra	16	Utkramit Madhya Vidyalay Chanda (Paschmi Bhag)
4A	Madhya Vidyalay Ramnagar Diyara Uttari kamra	17	Utkramit Madhy Vidyalay Chanda (Utari Bhag)
5	Prathamik Vidyalay Ganapat Ray Ka Tola, (Utarii Bhag)	18	Madhya Vidyalay Budhara Uttari Bhag
6	Prathamik Vidyalay Ganapat Ray Ka Tola, (Dakshni Bhag)	19	Madhya Vidyalay Budhara Dakshini Bhag
6A	Prathamik Vidyalay Ganapat Ray Ka Tola, (Dakshni Bhag)	19A	Madhya Vidyalay Budhara Dakshini Bhag
7	Madhya Vidyalay Sabanima Purwi Bhag	20	Primary Vidyalay Naya Bhawan Harijan Toli, Budhra (Paschmi Bhag)
7A	Madhya Vidyalay Sabanima Purwi Bhag	21	Prathamik Vidyalay Nayabhavan Harijan Toli Purab Bhag
8	Madhya Vidyalay Sabanima Pashchimi Bhag	21A	Prathamik Vidyalay Nayabhavan Harijan Toli Purab Bhag
8A	Madhya Vidyalay Sabanima Pashchimi Bhag	22	Utkramit Middle Vidyalay Usmanapur Purbi Kamra
9	Madhya Vidyalay Sabanima Dakshin Bhag	22A	Utkramit Middle Vidyalay Usmanapur Purbi Kamra
9A	Madhya Vidyalay Sabanima Dakshin Bhag	23	Prathamik Swasth Upkendra Chedi Singh Ke Tola Usmanpur
10	Prathamik Vidyalay Sabanima Pasavan Tola Jjhugi Jhopari	23A	Prathamik Swasth Upkendra Chedi Singh Ke Tola Usmanpur
10A	Prathamik Vidyalay Sabanima Pasavan Tola Jjhugi Jhopari	24	Urdu Prathamik Vidyalay Ahijan
11	Lalo Kunvar Uchcha Vidyalay,Sabanima Dakshin Bhag	24A	Urdu Prathamik Vidyalay Ahijan
11A	Lalo Kunvar Uchcha Vidyalay,Sabanima Dakshin Bhag	25	Primary Vidyalay Ramnagar Karari Kachchhar Naya Bhawan, (Utari Bhag)
12	Lalo Kunvar Uchcha Vidyalay,Sabanima Utarii Bhag	26	Prathamik Vidyalay Ram Nagar Karari Naya Bhawan (Madhya Bhag)
12A	Lalo Kunvar Uchcha Vidyalay,Sabanima Utarii Bhag	27	Prathamik Vidyalay Ram Nagar Karari Naya Bhawan (Dakshin Bhag)

Contd....

**Polling Station Level Election Results**

**Polling Station-wise Votes Secured by Overall Top Five Parties in Barh Assembly in Assembly Election (AE) under Munger Parliamentary Constituency in Bihar (2020)**

Number of Polling Station	Winner - Gyanendra Kumar Singh (BJP)	Runner-up - Satyendra Bahadur (INC)	3rd - Karn Veer Singh Yadav (IND)	4th - Ranveer Kumar "Pankaj" (IND)	5th - Rana Sudhir Kumar Singh (IND)	NOTA	Other	Total Votes Secured
23	92	184	63	7	7	5	19	377
23A	54	234	45	2	2	3	20	360
24	28	182	70	7	5	5	18	315
24A	13	161	20	6	1	3	10	214
25	15	445	67	12	5	8	28	580
26	3	292	72	9	11	20	33	440
27	35	296	45	10	5	8	15	414
27A	22	187	75	3	4	4	24	319
28	19	563	45	2	3	7	16	655
29	121	201	21	4	4	5	6	362
30	185	122	23	8	10	1	11	360
31	146	168	43	19	21	10	26	433
32	115	234	58	19	9	5	25	465
33	310	158	24	9	11	4	33	549
34	157	149	14	5	6	4	38	373
34A	107	162	7	7	4	3	16	306
35	178	101	23	0	10	4	12	328
35A	155	73	71	4	10	2	23	338
36	144	93	11	16	20	2	17	303
36A	67	167	34	18	18	7	21	332
37	121	155	27	23	3	5	22	356
37A	50	255	23	10	2	5	18	363
38	122	137	46	11	8	5	26	355
38A	76	168	36	12	11	12	25	340
39	220	54	48	36	12	5	31	406
40	104	277	41	10	8	4	33	477
41	119	98	171	13	5	10	59	475
42	147	231	32	11	9	5	31	466
43	69	326	38	8	3	14	38	496
44	124	111	11	2	3	2	33	286
44A	110	119	26	5	2	4	13	279
45	172	100	19	24	4	4	14	337
45A	123	170	40	6	4	11	18	372
46	160	160	30	5	12	8	32	407
46A	150	152	37	4	16	2	20	381

Contd....

**Polling Station Level Election Results**

**Winner, Runner-up and 3rd Party Position & Winning Margin According to Polling Stations in Barh Assembly in Assembly Election (AE) under Munger Parliamentary Constituency in Bihar (2020)**

Polling Station Number	Winner Party	Winner Votes (%)	Runner-up Party	Runner-up Votes (%)	Winning Margin Votes (%)	Third Party	Third Party Votes (%)	Other Votes (%)
47	INC	361 (62.13)	BJP	71 (12.22)	290 (49.91)	IND (KVSY)	71 (12.22)	78 (13.43)
48	BJP	194 (45.97)	INC	132 (31.28)	62 (14.69)	IND (KVSY)	39 (9.24)	57 (13.51)
49	INC	210 (50.36)	BJP	130 (31.18)	80 (19.18)	IND (RKP)	20 (4.8)	57 (13.67)
49A	BJP	153 (43.1)	INC	146 (41.13)	7 (1.97)	IND (KVSY)	21 (5.92)	35 (9.86)
50	BJP	226 (53.05)	INC	87 (20.42)	139 (32.63)	IND (KVSY)	62 (14.55)	51 (11.97)
51	BJP	251 (58.92)	INC	84 (19.72)	167 (39.2)	IND (KVSY)	42 (9.86)	49 (11.5)
52	BJP	180 (57.69)	INC	92 (29.49)	88 (28.2)	IND (RSKS)	10 (3.21)	30 (9.62)
52A	BJP	129 (46.07)	INC	111 (39.64)	18 (6.43)	IND (RSKS)	11 (3.93)	29 (10.36)
53	BJP	148 (47.9)	IND (KVSY)	70 (22.65)	78 (25.25)	INC	55 (17.8)	36 (11.65)
53A	BJP	146 (41.48)	IND (KVSY)	124 (35.23)	22 (6.25)	INC	38 (10.8)	44 (12.5)
54	BJP	173 (59.66)	IND (KVSY)	42 (14.48)	131 (45.18)	INC	25 (8.62)	50 (17.24)
55	BJP	208 (42.71)	IND (KVSY)	176 (36.14)	32 (6.57)	IND (RSKS)	24 (4.93)	79 (16.22)
56	BJP	210 (48.61)	INC	127 (29.4)	83 (19.21)	IND (KVSY)	29 (6.71)	66 (15.28)
56A	BJP	176 (43.03)	INC	171 (41.81)	5 (1.22)	IND (KVSY)	11 (2.69)	51 (12.47)
57	INC	213 (40.42)	BJP	147 (27.89)	66 (12.53)	IND (KVSY)	69 (13.09)	98 (18.6)
58	BJP	150 (49.5)	INC	119 (39.27)	31 (10.23)	IND (KVSY)	9 (2.97)	25 (8.25)
59	INC	189 (59.43)	IND (KVSY)	59 (18.55)	130 (40.88)	BJP	34 (10.69)	36 (11.32)
59A	INC	168 (49.27)	IND (KVSY)	65 (19.06)	103 (30.21)	BJP	62 (18.18)	46 (13.49)
60	INC	136 (39.53)	IND (KVSY)	96 (27.91)	40 (11.62)	BJP	61 (17.73)	51 (14.83)
60A	BJP	97 (36.88)	IND (KVSY)	95 (36.12)	2 (0.76)	IND (RSKS)	20 (7.6)	51 (19.39)
61	IND (KVSY)	229 (48.72)	BJP	140 (29.79)	89 (18.93)	INC	51 (10.85)	50 (10.64)
61A	IND (KVSY)	181 (62.41)	BJP	80 (27.59)	101 (34.82)	INC	5 (1.72)	24 (8.28)
62	IND (KVSY)	300 (67.26)	BJP	80 (17.94)	220 (49.32)	INC	15 (3.36)	51 (11.43)
62A	IND (KVSY)	276 (63.59)	BJP	102 (23.5)	174 (40.09)	IND (RSKS)	11 (2.53)	45 (10.37)
63	BJP	123 (54.42)	IND (KVSY)	50 (22.12)	73 (32.3)	INC	25 (11.06)	28 (12.39)
63A	BJP	109 (42.41)	IND (KVSY)	76 (29.57)	33 (12.84)	IND (RKP)	24 (9.34)	48 (18.68)
64	IND (KVSY)	143 (45.54)	BJP	103 (32.8)	40 (12.74)	INC	29 (9.24)	39 (12.42)
65	BJP	189 (50.94)	IND (KVSY)	103 (27.76)	86 (23.18)	INC	41 (11.05)	38 (10.24)
66	IND (KVSY)	213 (51.95)	BJP	140 (34.15)	73 (17.8)	INC	17 (4.15)	40 (9.76)
67	IND (KVSY)	193 (56.1)	JAPL	58 (16.86)	135 (39.24)	BJP	47 (13.66)	46 (13.37)
68	IND (KVSY)	135 (42.99)	BJP	120 (38.22)	15 (4.77)	INC	18 (5.73)	41 (13.06)
68A	IND (KVSY)	142 (51.64)	BJP	79 (28.73)	63 (22.91)	IND (RKP)	14 (5.09)	40 (14.55)
69	BJP	182 (60.07)	IND (KVSY)	73 (24.09)	109 (35.98)	INC	20 (6.6)	28 (9.24)
69A	IND (KVSY)	149 (54.38)	BJP	70 (25.55)	79 (28.83)	INC	29 (10.58)	26 (9.49)
70	BJP	168 (77.06)	IND (KVSY)	16 (7.34)	152 (69.72)	IND (RSKS)	13 (5.96)	21 (9.63)

Contd....

## Socio-Economic Amenities - Rural

### Access to Education Facilities

Particulars	Number of Villages (% of Population)				
	Available	Not Available	If Not Available (Distance of Nearest Facility)		
			A	B	C
Govt. Primary School	90 (87)	17 (13)	12 (7)	0 (0)	0 (0)
Private Primary School	16 (18)	91 (82)	0 (0)	1 (0)	0 (0)
Govt. Middle School	90 (87)	17 (13)	8 (5)	5 (2)	0 (0)
Private Middle School	7 (12)	100 (88)	1 (0)	0 (0)	0 (0)
Govt. Secondary School	92 (91)	15 (9)	2 (0)	10 (7)	1 (0)
Private Secondary School	8 (12)	99 (88)	1 (0)	0 (0)	0 (0)
Govt. Senior Secondary School	21 (47)	86 (53)	26 (16)	41 (25)	16 (10)
Private Senior Secondary School	13 (27)	94 (73)	0 (0)	2 (1)	0 (0)
Govt. Arts and Science Degree College	0 (0)	107 (100)	6 (7)	69 (65)	32 (28)
Private Arts and Science Degree College	0 (0)	107 (100)	0 (0)	0 (0)	0 (0)
Govt. Engineering College	0 (0)	107 (100)	0 (0)	0 (0)	0 (0)
Private Engineering College	0 (0)	107 (100)	0 (0)	0 (0)	107 (100)
Govt. Medicine College	0 (0)	107 (100)	0 (0)	0 (0)	107 (100)
Private Medicine College	0 (0)	107 (100)	0 (0)	0 (0)	0 (0)
Govt. Management Institute	0 (0)	107 (100)	0 (0)	0 (0)	107 (100)
Private Management Institute	0 (0)	107 (100)	0 (0)	0 (0)	0 (0)
Govt. Polytechnic	0 (0)	107 (100)	0 (0)	0 (0)	107 (100)
Private Polytechnic	0 (0)	107 (100)	0 (0)	0 (0)	0 (0)
Govt. Vocational Training School/ITI	0 (0)	107 (100)	0 (0)	2 (2)	9 (5)
Private Vocational Training School/ITI	1 (2)	106 (98)	0 (0)	10 (6)	85 (84)
Govt. Non Formal Training Centre	0 (0)	107 (100)	0 (0)	0 (0)	107 (100)
Private Non Formal Training Centre	0 (0)	107 (100)	0 (0)	0 (0)	0 (0)
Govt. School For Disabled	0 (0)	107 (100)	0 (0)	0 (0)	107 (100)
Private School For Disabled	0 (0)	107 (100)	0 (0)	0 (0)	0 (0)
Government Others	0 (0)	107 (100)	0 (0)	0 (0)	107 (100)
Private Others	0 (0)	107 (100)	0 (0)	0 (0)	0 (0)

Note : Distance A : Less than 5 km; B : Between 5-10 km; C : 10+ km.; Source : Data Analysis is based on 2011 Census.

## DISCLAIMER

The Terms of Use and Disclaimer of Datanet India Private Limited (hereinafter referred to as "Datanet") for use of this analysis report of **Barh Assembly Constituency (Barh Vidhan Sabha)** :-

1. **Assembly Factbook™** is a Registered Trade Mark owned by Datanet.
2. All the maps are sketched and graphical representation only and have not been drawn to the scale and also not to represent the actual geographical area or boundary of the unit.
3. The data for the aforesaid analysis is based on authentic sources and has been culled from the various publications of Census, CSO and NSSO for district and block level data, various central and state government departments, Central & State Elections Commissions and the concerned Returning Officers' releases, Electoral Rolls, Election results and allied publications, internal assessment, surveys, estimates and analysis. Therefore, certain adjustment of data at micro level may have been done to arrive closer to the macro data.
4. Data have been provided on an "As Is" and "As AVAILABLE" basis
5. The colours shown in the maps or diagram and charts of a particular party, alliance or AC are indicative and do not represent them.
6. This publication which includes maps, sheets, graphs and data would be the property under copyright of Datanet only. The user may use these for its internal study, analysis and research purposes. It's public display, re-selling or any commercial uses by the user are not allowed.
7. Datanet has taken due care and caution in compilation and processing of data and allied information, but does not guarantee the accuracy, adequacy or completeness of any information/analysis and will be not responsible for any errors or omissions or for the results obtained from the use of such information/analysis.
8. All the contents for the publication have been culled from various authentic sources and Datanet reasonably believes such sources to be reliable, but does not make any representations, express or implied as to the accuracy or fitness of use of such information. The information or contents of the information/analysis do not constitute advice and should not be relied upon in making (or refraining from making) any decision. Any reliance placed upon the information provided by Datanet is the sole responsibility and strictly at the user's risk.
9. In no event will Datanet be liable for any damages (including, without limitation, damages for loss of business projects, or loss of profits) arising in contract, tort or otherwise from the use of or inability to use any of its contents, or from any action taken (or refrained from being taken) as a result of using the analysis or any of its contents. Datanet its directors, owners, editors, officials, employees, distributor and agents or any associate will not be liable for any errors in the information contained or any consequences arising from the use of the contents of the provided information/analysis.
10. If any provision of these terms and conditions is held invalid or illegal or unenforceable for any reason by any court of competent jurisdiction, such provision shall be severed and the remainder of provisions of the terms and conditions shall continue in full force and effect as if the Term of Use had been executed with the invalid, illegal or unenforceable provision eliminated.
11. If there are any discrepancies in the information provided, please bring it to attention of Datanet for suitable rectification measures.



**Buy Online This Complete Book At**  
**Datanet India eBooks Store**

[www.indiastatpublications.com](http://www.indiastatpublications.com)

or go directly at

[http://www.indiastatpublications.com/  
Assembly\\_factbook/Bihar/Munger/Barh](http://www.indiastatpublications.com/Assembly_factbook/Bihar/Munger/Barh)

 **india**stat**elections**

ISBN : 978-93-5313-049-7



9 789353 130497