



Bihar

Assembly Factbook™

Mokama Assembly Constituency



Key Electoral Data of Mokama
Assembly Constituency (Vidhan Sabha)

Bihar

Assembly Factbook™

Mokama Assembly Constituency



Mokama Vidhan Sabha

Editor & Director

Dr. R.K. Thukral

Research Editor

Dr. Shafeeq Rahman

Compiled, Researched and Published by Datanet India Pvt. Ltd.

D-100, 1st Floor,

Okhla Industrial Area, Phase-I,
New Delhi- 110020.

Ph.: 91-11- 43580781-84

Email : support@indiastatpublications.com

Website : www.indiastatelections.com

Online Book Store :

www.indiastatpublications.com

Report No. : AFB/BR-178-0125

ISBN : 978-93-5313-139-5

First Edition : January, 2018

Eighth Updated Edition : January, 2025

Price : Rs. 11500/-

US\$ 310

© Datanet India Pvt. Ltd.

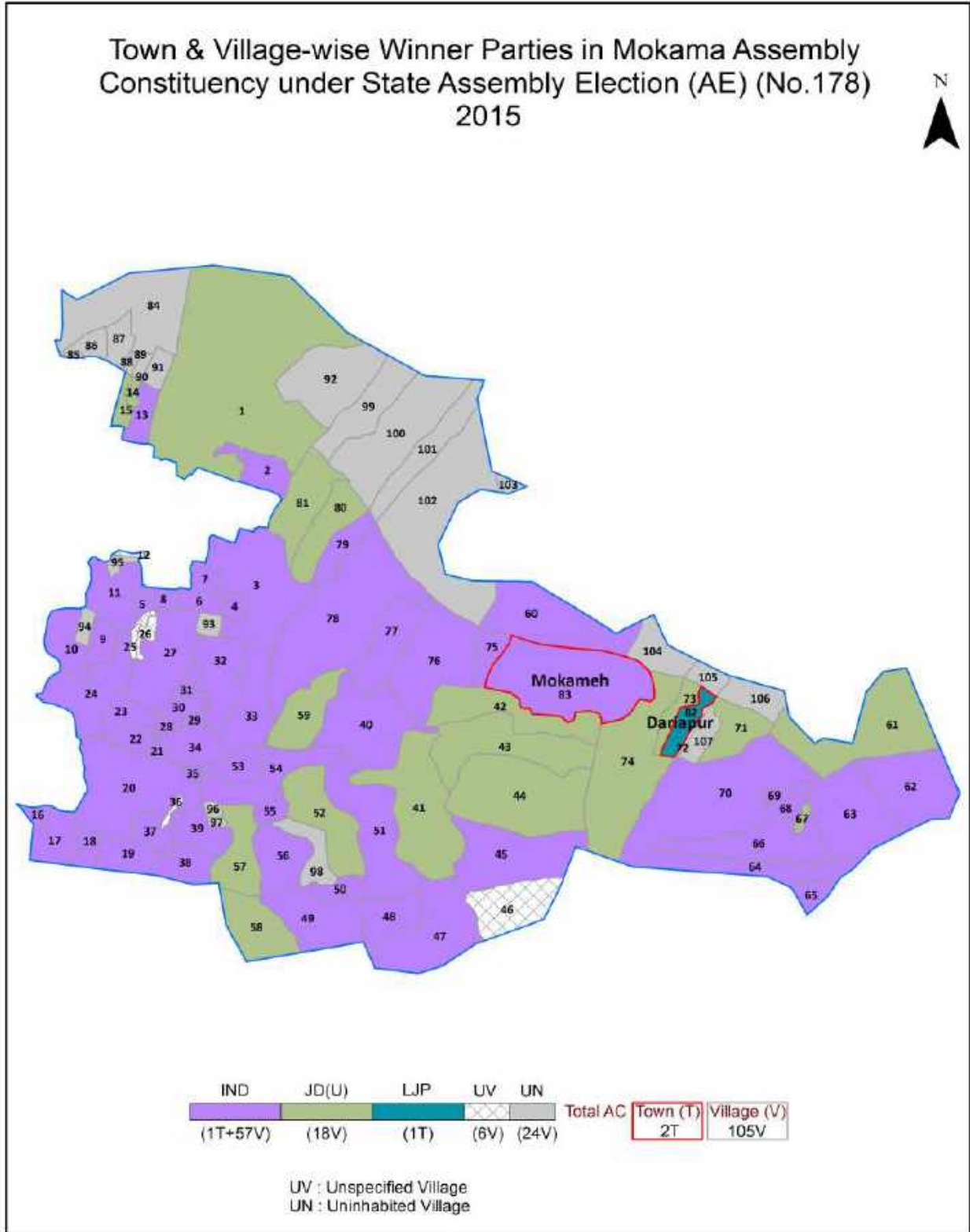
All rights reserved. No part of this book may be reproduced, stored in a retrieval system or transmitted in any form or by any means, mechanical photocopying, photographing, scanning, recording or otherwise without the prior written permission of the publisher. Please refer to Disclaimer at page no. 237 for the use of this publication.

Printed in India

Contents

No.	Particulars	Page No.
	Introduction	
1	Assembly Constituency - (Vidhan Sabha) at a Glance Features of Assembly as per Delimitation Commission of India (2008)	1-2
	Location and Political Maps	
2	Location Map Boundaries of Assembly Constituency - (Vidhan Sabha) in District Boundaries of Assembly Constituency under Parliamentary Constituency - (Lok Sabha) Town & Village-wise Winner Parties- 2024, 2020, 2019, 2015, 2014, 2010 and 2009	3-11
	Administrative Setup (2011)	
3	District Sub-district Towns Villages Inhabited Villages Uninhabited Villages Village Panchayat Intermediate Panchayat	12-16
	Demographics (2011)	
4	Population Households Rural/Urban Population Towns and Villages by Population Size Sex Ratio (Total & 0-6 Years) Religious Population Social Population Literacy Rate	17-18
	Electoral Features	
5	Important Dates of Last Elections Held Electors by Gender Service Electors Voters Voters Turnout Polling Stations & Average Number of Electors per Polling Station Electors by Age Group Present Elected Representatives	19-24
	Historical Summary Election Results	
6	Vote Share of Major Parties Winning Margin (Number & Percentage) Polarity of Parties Summary Result of Assembly Segment of Parliamentary Elections 2024, 2019, 2014, 2009, 2004 and 1999 Summary Result of Assembly Elections 2020, 2015, 2010, 2005 (Oct), 2005 (Feb), 2000, 1995, 1990, 1985, 1980, 1977, 1972, 1969, 1967, 1962, 1957 and 1952	25-51
	Polling Station Level Election Results	
7	Name and Number of Polling Station 2024, 2020, 2019, 2015, 2014, 2010 and 2009 Polling Station-wise Electors, Voters & Voters Turnout 2024, 2020, 2019, 2015, 2014, 2010 and 2009 Polling Station wise Elections Results 2024, 2020, 2019, 2015, 2014, 2010 and 2009	52-216
	Share of Assembly Constituency	
8	Share of Assembly Constituency - (Vidhan Sabha) in State, District and Parliamentary Constituency - (Lok Sabha)	217
	Socio-Economic Amenities (2011)	
9	Access to Administrative Units Agricultural, Manufacturing and Industrial Commodities Demographic Indicators Education Health & Manpower Drinking Water Supply Sanitation Entertainment and Recreations Infrastructure Power Food Allocation Distribution and Marketing of Agriculture Commodities Infrastructure Transport and Road Infrastructure Communication Banking and Financial Services Land Use Irrigation Source	219-233
10	Abbreviation & Sources	234-236
11	Disclaimer	237

Location & Political Map



Administrative Setup

List of Village Panchayat & Intermediate Panchayat (Block) Name - 2011

Village Name	Village Panchayat Name	Intermediate Panchayat Name
Ahmadpur Bakawan	Ajagara Bakawan	Pandarak
Auta	Auta	Mokameh
Badopur	Kondi	Pandarak
Badpur	Malpur	Mokameh
Bakawan	Ajagara Bakawan	Pandarak
Barahpur	Barahpur	Mokameh
Baruane	Baruane Bathoi	Pandarak
Bazidpur	Ajagara Bakawan	Pandarak
Bazidpur Thamawan	Ajagara Bakawan	Pandarak
Chak Abdul Rahim	Ajagara Bakawan	Pandarak
Chak Jagmal	Baruane Bathoi	Pandarak
Chak Jalal	Chak Jalaal	Pandarak
Chak Nuri	Bihari Bigha	Pandarak
Chaturbhujpur	Kondi	Pandarak
Darwe Bhadaur	Darwe Bhadaur	Pandarak
Daudpur Jiuri	Khusahal Chak	Pandarak
Daudpur Tirmohani	Trimuhan	Ghoswari
Daulatpur	Khusahal Chak	Pandarak
Dhanak Dobh	Ghoswari	Ghoswari
Dharampur	Dariyapur	Mokameh
Dhobhawan	Dabhawan	Pandarak
Diara Maranchi Urf Kasaha	Kasaha Diara	Mokameh
Ghoswari	Ghoswari	Ghoswari
Gorhiari	Trimuhan	Ghoswari
Goshain Gaon	Goshain Gaon	Ghoswari
Hathidah Buzurg	Hathidah Buzurg	Mokameh
Imadpur	Ajagara Bakawan	Pandarak
Jalalpur Nauranga	Nauranga Jalalpur	Mokameh
Jazira Dumra	Kasaha Diara	Mokameh

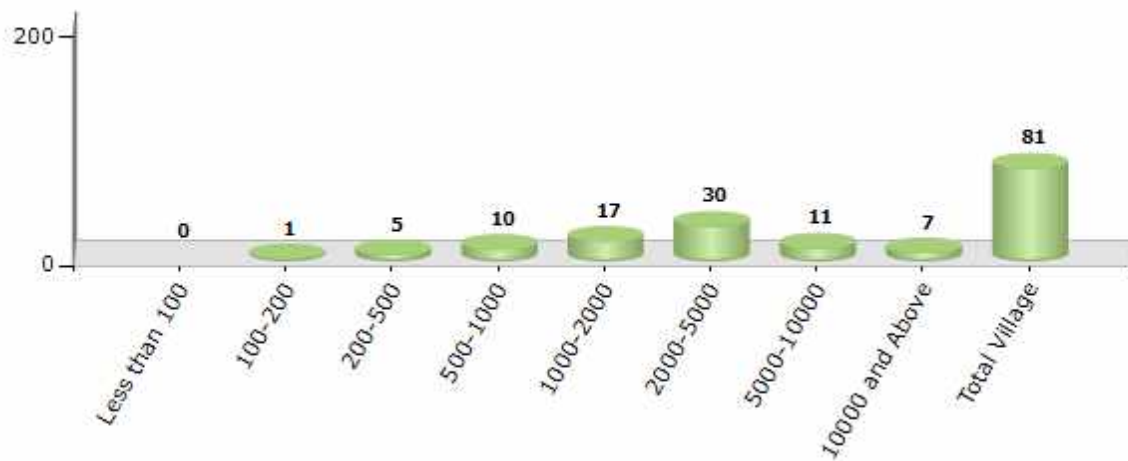
Contd....

Demographics

Number of Villages by Population Size - 2011

Less than 100	100-200	200-500	500-1000	1000-2000	2000-5000	5000-10000	10000 and Above	Total Village
0	1	5	10	17	30	11	7	81

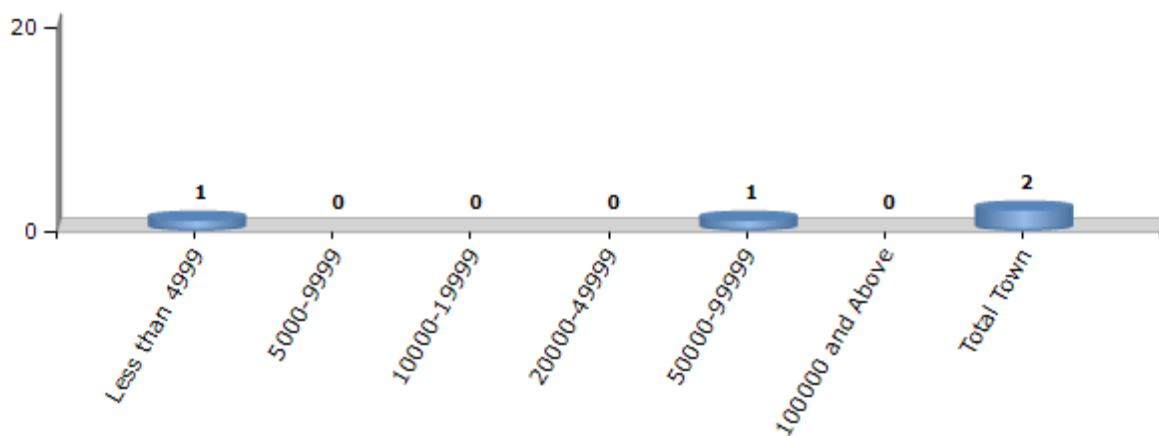
Number of Villages by Population Size - 2011



Number of Towns by Population Size - 2011

Less than 4999	5000-9999	10000-19999	20000-49999	50000-99999	100000 and Above	Total Town
1	0	0	0	1	0	2

Number of Towns by Population Size - 2011

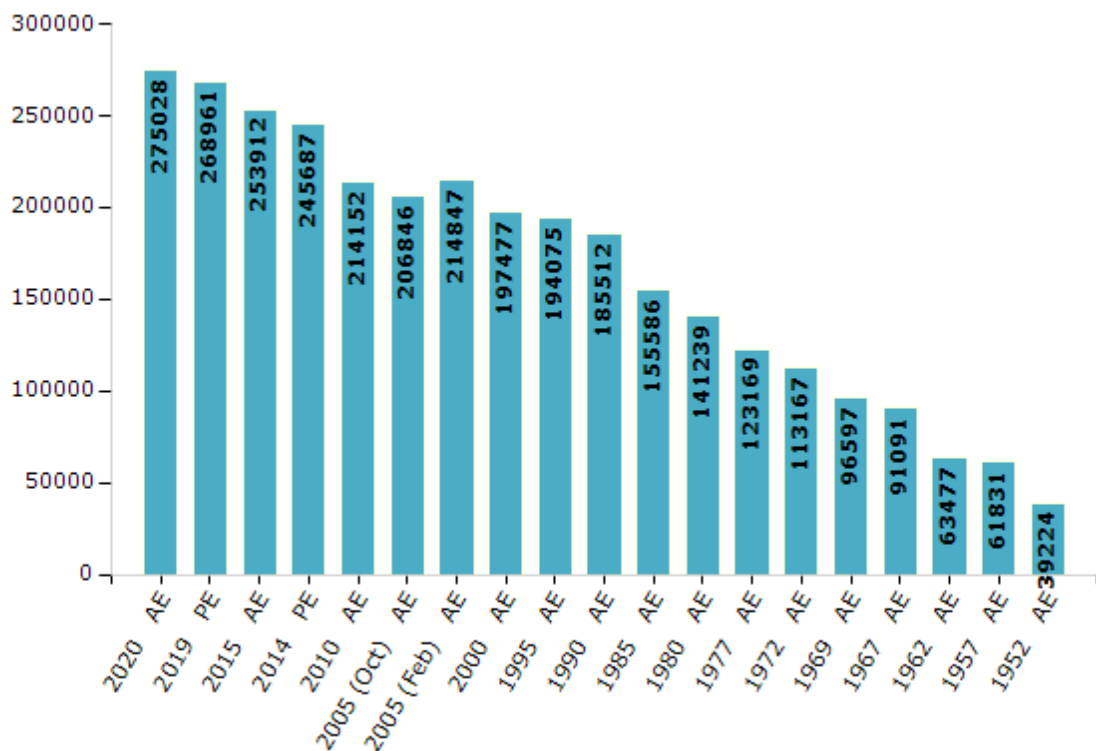


Electoral Features

Electors by Male & Female

Year	Male	Female	Others	Total	Year	Male	Female	Others	Total
2020 AE	144727	130298	3	275028	1995 AE	102018	92057	-	194075
2019 PE	141583	127376	2	268961	1990 AE	96975	88537	-	185512
2015 AE	137436	116475	1	253912	1985 AE	79532	76054	-	155586
2014 PE	133530	112152	5	245687	1980 AE	73538	67701	-	141239
2010 AE	116813	97339	0	214152	1977 AE	63455	59714	-	123169
2009 PE	-	-	-	-	1972 AE	59985	53182	-	113167
2005 (Oct) AE	109541	97305	-	206846	1969 AE	50210	46387	-	96597
2005 (Feb) AE	113241	101606	-	214847	1967 AE	-	-	-	91091
2004 PE	-	-	-	-	1962 AE	-	-	-	63477
2000 AE	104808	92669	-	197477	1957 AE	-	-	-	61831
1999 PE	-	-	-	-	1952 AE	-	-	-	39224

Number of Electors



Note : AE : Assembly Election, PE : Assembly Segment of Parliamentary Election

Historical Summary Election Results

Summary Result of Assembly Election - 2015

Candidate Name	Party	Votes	Votes %
Anant Kumar Singh	IND	54005	37.35
Neeraj Kumar	JD(U)	35657	24.66
Lalan Singh	JAPL	16655	11.52
Kanhaiya Kumar Singh	LJP	15472	10.7
Deo Narayan Prasad Singh	SP	3212	2.22
Raju Prasad	CPI	2793	1.93
Rajesh Kumar Ratnakar	IND	2738	1.89
Anjani Kumar Sinha	IND	1942	1.34
Rakesh Kumar	BLRP	1582	1.09
Shyam Nandan Prasad	IPTY	1582	1.09
Bijendra Kumar	IND	1555	1.08
Kumar Navneet Himanshu	IND	1525	1.05
Ramkishan	BSP	1077	0.74
Nageshwar Mahto	IND	826	0.57
Ajay Mahto	JHD	772	0.53
	NOTA	3194	2.21

Polling Station Level Election Results

Number and Name of Polling Stations (PS) (2020)

Number of Polling Stations	Name of Polling Stations	Number of Polling Stations	Name of Polling Stations
1	Prathamik Vidyalay, Raili English (Uttari Bhag)	11A	Navanirmit Harijan Prathamik Vidyalay Pandarak (Purwi Bhag)
1A	Prathamik Vidyalay, Raili English (Uttari Bhag)	12	Navanirmit Harijan Prathamik Vidyalay Pandarak (Pashchimi Bhag)
2	Prathamik Vidyalay, Raili English Dakshini Bhag	13	Prathamik Vidyalay Sitarambagi (Uttari Bhag)
2A	Prathamik Vidyalay, Raili English Dakshini Bhag	13A	Prathamik Vidyalay Sitarambagi (Uttari Bhag)
3	Prathamik Vidyalay, Lakshmpipur	14	Prathamik Vidyalay Sitarambagi (Dakshini Bhag)
3A	Prathamik Vidyalay, Lakshmpipur	14A	Prathamik Vidyalay Sitarambagi (Dakshini Bhag)
4	Madhya Vidyalay, Raili (Pashchimi Bhag)	15	Madhya Vidyalay Mamarakhabad (Purwi Bhag)
4A	Madhya Vidyalay, Raili (Pashchimi Bhag)	15A	Madhya Vidyalay Mamarakhabad (Purwi Bhag)
5	Madhya Vidyalay, Raili (Purwi Bhag)	16	Madhya Vidyalay, Mamarkhabad (Madhya Bhag)
5A	Madhya Vidyalay, Raili (Purwi Bhag)	17	Madhya Vidyalay Mamarakhabad (Pashchimi Bhag)
6	Uchcha Vidyalay, Pandarak (Purwi Bhag)	18	Utkramit Madhya Vidyalay Gopkita (Pashchimi Bhag)
6A	Uchcha Vidyalay, Pandarak (Purwi Bhag)	18A	Utkramit Madhya Vidyalay Gopkita (Pashchimi Bhag)
7	Uchcha Vidyalay, Pandarak (Pashchimi Bhag)	19	Prathamik Vidhyalay Mamrakhabad Uttari Bhag
7A	Uchcha Vidyalay, Pandarak (Pashchimi Bhag)	19A	Prathamik Vidhyalay Mamrakhabad Uttari Bhag
8	Madhya Vidyalay, Pandarak (Uttari Bhag)	20	Utkramit Madhya Vidyalay Lemuabad Uttari Bhag
8A	Madhya Vidyalay, Pandarak (Uttari Bhag)	21	Utkramit Madhya Vidyalay Lemuabad Dakshini Bhag
9	Madhya Vidyalay, Pandarak (Dakshini Bhag)	22	Sahakari Samiti Lemuabad (Uttari Bhag)
9A	Madhya Vidyalay, Pandarak (Dakshini Bhag)	22A	Sahakari Samiti Lemuabad (Uttari Bhag)
10	Panchayat Bhavan, Pandarak (Uttari Bhag)	23	Madhya Vidyalay Lemuabad Chamartoli (Uttari Bhag)
10A	Panchayat Bhavan, Pandarak (Uttari Bhag)	24	Madhya Vidyalay Lemuabad Chamartoli (Dakshin Bhag)
11	Navanirmit Harijan Prathamik Vidyalay Pandarak (Purwi Bhag)	24A	Madhya Vidyalay Lemuabad Chamartoli (Dakshin Bhag)

Contd....

Polling Station Level Election Results

Polling Station-wise Votes Secured by Overall Top Five Parties in Mokama Assembly in Assembly Election (AE) under Munger Parliamentary Constituency in Bihar (2020)

Number of Polling Station	Winner - Anant Kumar Singh (RJD)	Runner-up - Rajeew Lochan Narayan Singh (JD(U))	3rd - Suresh Singh Nishad (LJP)	4th - Dilraj Raushan (RLSP)	5th - Dr. Dharambir Kumar (IND)	NOTA	Other	Total Votes Secured
20	369	56	34	7	2	18	9	495
21	421	68	1	4	2	13	7	516
22	200	101	17	6	2	6	3	335
22A	289	48	2	1	1	10	1	352
23	347	39	30	8	2	9	5	440
24	321	23	4	1	1	8	1	359
24A	286	25	2	1	2	19	4	339
25	257	43	2	3	0	10	7	322
25A	273	8	1	4	2	12	4	304
26	432	38	9	7	1	24	8	519
27	391	21	124	3	1	6	6	552
28	175	147	37	4	2	14	9	388
29	109	15	266	1	4	4	15	414
30	121	82	76	8	3	13	8	311
30A	111	70	70	10	3	9	13	286
31	75	110	6	6	1	1	4	203
31A	201	38	8	6	1	19	4	277
32	233	168	30	21	5	9	16	482
33	90	173	119	17	6	5	4	414
34	82	60	54	9	2	6	6	219
34A	56	45	111	11	1	8	11	243
35	87	115	18	8	3	7	11	249
35A	164	29	16	11	2	11	7	240
36	345	72	17	13	3	19	8	477
37	251	32	0	10	3	8	2	306
37A	187	12	12	2	0	10	2	225
38	29	69	3	1	2	1	1	106
39	217	40	7	1	2	12	4	283
39A	157	80	96	12	5	17	20	387
40	170	135	21	5	1	8	5	345
41	224	84	18	5	1	8	1	341
42	86	63	128	3	4	4	10	298
42A	112	78	43	7	1	12	9	262
43	163	102	9	3	0	1	0	278
43A	279	68	5	3	2	13	2	372

Contd....

Polling Station Level Election Results

Winner, Runner-up and 3rd Party Position & Winning Margin According to Polling Stations in Mokama Assembly in Assembly Election (AE) under Munger Parliamentary Constituency in Bihar (2020)

Polling Station Number	Winner Party	Winner Votes (%)	Runner-up Party	Runner-up Votes (%)	Winning Margin Votes (%)	Third Party	Third Party Votes (%)	Other Votes (%)
44	JD(U)	175 (53.03)	RJD	124 (37.58)	51 (15.45)	LJP	14 (4.24)	17 (5.15)
45	RJD	145 (71.08)	LJP	42 (20.59)	103 (50.49)	JD(U)	15 (7.35)	2 (0.98)
46	RJD	229 (62.23)	JD(U)	81 (22.01)	148 (40.22)	LJP	30 (8.15)	28 (7.61)
47	RJD	130 (39.88)	JD(U)	89 (27.3)	41 (12.58)	LJP	56 (17.18)	51 (15.64)
48	JD(U)	130 (48.87)	RJD	89 (33.46)	41 (15.41)	LJP	35 (13.16)	12 (4.51)
48A	JD(U)	150 (55.35)	RJD	90 (33.21)	60 (22.14)	LJP	14 (5.17)	17 (6.27)
49	RJD	272 (77.27)	JD(U)	34 (9.66)	238 (67.61)	LJP	24 (6.82)	22 (6.25)
50	RJD	215 (63.8)	LJP	53 (15.73)	162 (48.07)	JD(U)	46 (13.65)	23 (6.82)
51	RJD	146 (53.87)	JD(U)	92 (33.95)	54 (19.92)	LJP	14 (5.17)	19 (7.01)
51A	RJD	132 (55.23)	JD(U)	77 (32.22)	55 (23.01)	LJP	13 (5.44)	17 (7.11)
52	JD(U)	121 (74.23)	RJD	38 (23.31)	83 (50.92)	IND (DDK)	1 (0.61)	3 (1.84)
52A	JD(U)	117 (60.94)	RJD	63 (32.81)	54 (28.13)	RLSP	2 (1.04)	10 (5.21)
53	RJD	159 (55.02)	LJP	63 (21.8)	96 (33.22)	JD(U)	41 (14.19)	26 (9)
53A	RJD	222 (76.55)	JD(U)	23 (7.93)	199 (68.62)	LJP	17 (5.86)	28 (9.66)
54	RJD	146 (38.22)	IND (RP)	108 (28.27)	38 (9.95)	JD(U)	57 (14.92)	71 (18.59)
55	RJD	203 (84.94)	JD(U)	22 (9.21)	181 (75.73)	LJP	4 (1.67)	10 (4.18)
55A	RJD	130 (89.04)	JD(U)	6 (4.11)	124 (84.93)	IND (RP)	2 (1.37)	8 (5.48)
56	JD(U)	242 (67.04)	RJD	74 (20.5)	168 (46.54)	LJP	10 (2.77)	35 (9.7)
57	RJD	148 (49.17)	JD(U)	94 (31.23)	54 (17.94)	LJP	19 (6.31)	40 (13.29)
58	RLSP	152 (30.22)	RJD	138 (27.44)	14 (2.78)	LJP	121 (24.06)	92 (18.29)
59	RJD	118 (42.91)	JD(U)	76 (27.64)	42 (15.27)	LJP	32 (11.64)	49 (17.82)
59A	JD(U)	120 (37.04)	RJD	118 (36.42)	2 (0.62)	LJP	41 (12.65)	45 (13.89)
60	RJD	196 (49.37)	RLSP	107 (26.95)	89 (22.42)	JD(U)	60 (15.11)	34 (8.56)
60A	RLSP	170 (43.93)	RJD	108 (27.91)	62 (16.02)	LJP	45 (11.63)	64 (16.54)
61	JD(U)	158 (48.32)	LJP	61 (18.65)	97 (29.67)	RJD	50 (15.29)	58 (17.74)
62	RLSP	205 (53.52)	RJD	88 (22.98)	117 (30.54)	JD(U)	47 (12.27)	43 (11.23)
62A	RJD	169 (45.19)	RLSP	100 (26.74)	69 (18.45)	JD(U)	56 (14.97)	49 (13.1)
63	JD(U)	109 (46.38)	RJD	98 (41.7)	11 (4.68)	RLSP	16 (6.81)	12 (5.11)
63A	JD(U)	92 (53.49)	RJD	61 (35.47)	31 (18.02)	RLSP	13 (7.56)	6 (3.49)
64	JD(U)	118 (56.46)	RJD	77 (36.84)	41 (19.62)	LJP	5 (2.39)	9 (4.31)
64A	JD(U)	119 (45.59)	RJD	105 (40.23)	14 (5.36)	LJP	17 (6.51)	20 (7.66)
65	JD(U)	78 (50.98)	RJD	34 (22.22)	44 (28.76)	LJP	30 (19.61)	11 (7.19)
65A	JD(U)	155 (57.41)	RJD	58 (21.48)	97 (35.93)	LJP	28 (10.37)	29 (10.74)
66	JD(U)	134 (54.92)	RJD	65 (26.64)	69 (28.28)	LJP	18 (7.38)	27 (11.07)
67	RJD	68 (37.57)	JD(U)	66 (36.46)	2 (1.11)	RLSP	28 (15.47)	19 (10.5)

Contd....

Socio-Economic Amenities - Rural

Access to Education Facilities

Particulars	Number of Villages (% of Population)				
	Available	Not Available	If Not Available (Distance of Nearest Facility)		
			A	B	C
Govt. Primary School	72 (94)	9 (6)	7 (4)	1 (1)	0 (0)
Private Primary School	13 (36)	68 (64)	0 (0)	0 (0)	0 (0)
Govt. Middle School	72 (94)	9 (6)	2 (1)	7 (5)	0 (0)
Private Middle School	6 (17)	75 (83)	0 (0)	0 (0)	0 (0)
Govt. Secondary School	73 (96)	8 (4)	3 (2)	2 (1)	3 (2)
Private Secondary School	9 (15)	72 (85)	0 (0)	0 (0)	0 (0)
Govt. Senior Secondary School	33 (61)	48 (39)	15 (11)	12 (9)	20 (18)
Private Senior Secondary School	12 (31)	69 (69)	0 (0)	0 (0)	0 (0)
Govt. Arts and Science Degree College	0 (0)	81 (100)	0 (0)	29 (46)	51 (50)
Private Arts and Science Degree College	1 (4)	80 (96)	0 (0)	0 (0)	0 (0)
Govt. Engineering College	0 (0)	81 (100)	0 (0)	0 (0)	0 (0)
Private Engineering College	0 (0)	81 (100)	0 (0)	0 (0)	81 (100)
Govt. Medicine College	0 (0)	81 (100)	0 (0)	0 (0)	81 (100)
Private Medicine College	0 (0)	81 (100)	0 (0)	0 (0)	0 (0)
Govt. Management Institute	0 (0)	81 (100)	0 (0)	0 (0)	81 (100)
Private Management Institute	0 (0)	81 (100)	0 (0)	0 (0)	0 (0)
Govt. Polytechnic	0 (0)	81 (100)	0 (0)	0 (0)	81 (100)
Private Polytechnic	0 (0)	81 (100)	0 (0)	0 (0)	0 (0)
Govt. Vocational Training School/ITI	0 (0)	81 (100)	0 (0)	0 (0)	71 (84)
Private Vocational Training School/ITI	0 (0)	81 (100)	0 (0)	3 (2)	7 (13)
Govt. Non Formal Training Centre	0 (0)	81 (100)	0 (0)	0 (0)	81 (100)
Private Non Formal Training Centre	0 (0)	81 (100)	0 (0)	0 (0)	0 (0)
Govt. School For Disabled	0 (0)	81 (100)	0 (0)	0 (0)	81 (100)
Private School For Disabled	0 (0)	81 (100)	0 (0)	0 (0)	0 (0)
Government Others	0 (0)	81 (100)	0 (0)	0 (0)	81 (100)
Private Others	0 (0)	81 (100)	0 (0)	0 (0)	0 (0)

Note : Distance A : Less than 5 km; B : Between 5-10 km; C : 10+ km.; Source : Data Analysis is based on 2011 Census.

DISCLAIMER

The Terms of Use and Disclaimer of Datanet India Private Limited (hereinafter referred to as "Datanet") for use of this analysis report of **Mokama Assembly Constituency (Mokama Vidhan Sabha)** :-

1. **Assembly Factbook™** is a Registered Trade Mark owned by Datanet.
2. All the maps are sketched and graphical representation only and have not been drawn to the scale and also not to represent the actual geographical area or boundary of the unit.
3. The data for the aforesaid analysis is based on authentic sources and has been culled from the various publications of Census, CSO and NSSO for district and block level data, various central and state government departments, Central & State Elections Commissions and the concerned Returning Officers' releases, Electoral Rolls, Election results and allied publications, internal assessment, surveys, estimates and analysis. Therefore, certain adjustment of data at micro level may have been done to arrive closer to the macro data.
4. Data have been provided on an "As Is" and "As AVAILABLE" basis
5. The colours shown in the maps or diagram and charts of a particular party, alliance or AC are indicative and do not represent them.
6. This publication which includes maps, sheets, graphs and data would be the property under copyright of Datanet only. The user may use these for its internal study, analysis and research purposes. It's public display, re-selling or any commercial uses by the user are not allowed.
7. Datanet has taken due care and caution in compilation and processing of data and allied information, but does not guarantee the accuracy, adequacy or completeness of any information/analysis and will be not responsible for any errors or omissions or for the results obtained from the use of such information/analysis.
8. All the contents for the publication have been culled from various authentic sources and Datanet reasonably believes such sources to be reliable, but does not make any representations, express or implied as to the accuracy or fitness of use of such information. The information or contents of the information/analysis do not constitute advice and should not be relied upon in making (or refraining from making) any decision. Any reliance placed upon the information provided by Datanet is the sole responsibility and strictly at the user's risk.
9. In no event will Datanet be liable for any damages (including, without limitation, damages for loss of business projects, or loss of profits) arising in contract, tort or otherwise from the use of or inability to use any of its contents, or from any action taken (or refrained from being taken) as a result of using the analysis or any of its contents. Datanet its directors, owners, editors, officials, employees, distributor and agents or any associate will not be liable for any errors in the information contained or any consequences arising from the use of the contents of the provided information/analysis.
10. If any provision of these terms and conditions is held invalid or illegal or unenforceable for any reason by any court of competent jurisdiction, such provision shall be severed and the remainder of provisions of the terms and conditions shall continue in full force and effect as if the Term of Use had been executed with the invalid, illegal or unenforceable provision eliminated.
11. If there are any discrepancies in the information provided, please bring it to attention of Datanet for suitable rectification measures.

Buy Online This Complete Book At
Datanet India eBooks Store

www.indiastatpublications.com

or go directly at

[http://www.indiastatpublications.com/
Assembly_factbook/Bihar/Munger/ Mokama](http://www.indiastatpublications.com/Assembly_factbook/Bihar/Munger/Mokama)

 **india**stat**elections**

ISBN: 978-93-5313-139-5

