



Bihar

# Assembly Factbook™

Munger Assembly Constituency



Key Electoral Data of Munger  
Assembly Constituency (Vidhan Sabha)

Bihar

# Assembly Factbook™

Munger Assembly Constituency



Munger Vidhan Sabha

## **Editor & Director**

Dr. R.K. Thukral

## **Research Editor**

Dr. Shafeeq Rahman

## **Compiled, Researched and Published by Datanet India Pvt. Ltd.**

D-100, 1st Floor,

Okhla Industrial Area, Phase-I,  
New Delhi- 110020.

Ph.: 91-11- 43580781-84

Email : support@indiastatpublications.com

Website : www.indiastatelections.com

## **Online Book Store :**

www.indiastatpublications.com

**Report No. :** AFB/BR-165-0624

**ISBN :** 978-93-5313-142-5

**First Edition :** January, 2018

**Seventh Updated Edition :** June, 2024

**Price :** Rs. 11500/-

US\$ 310

**© Datanet India Pvt. Ltd.**

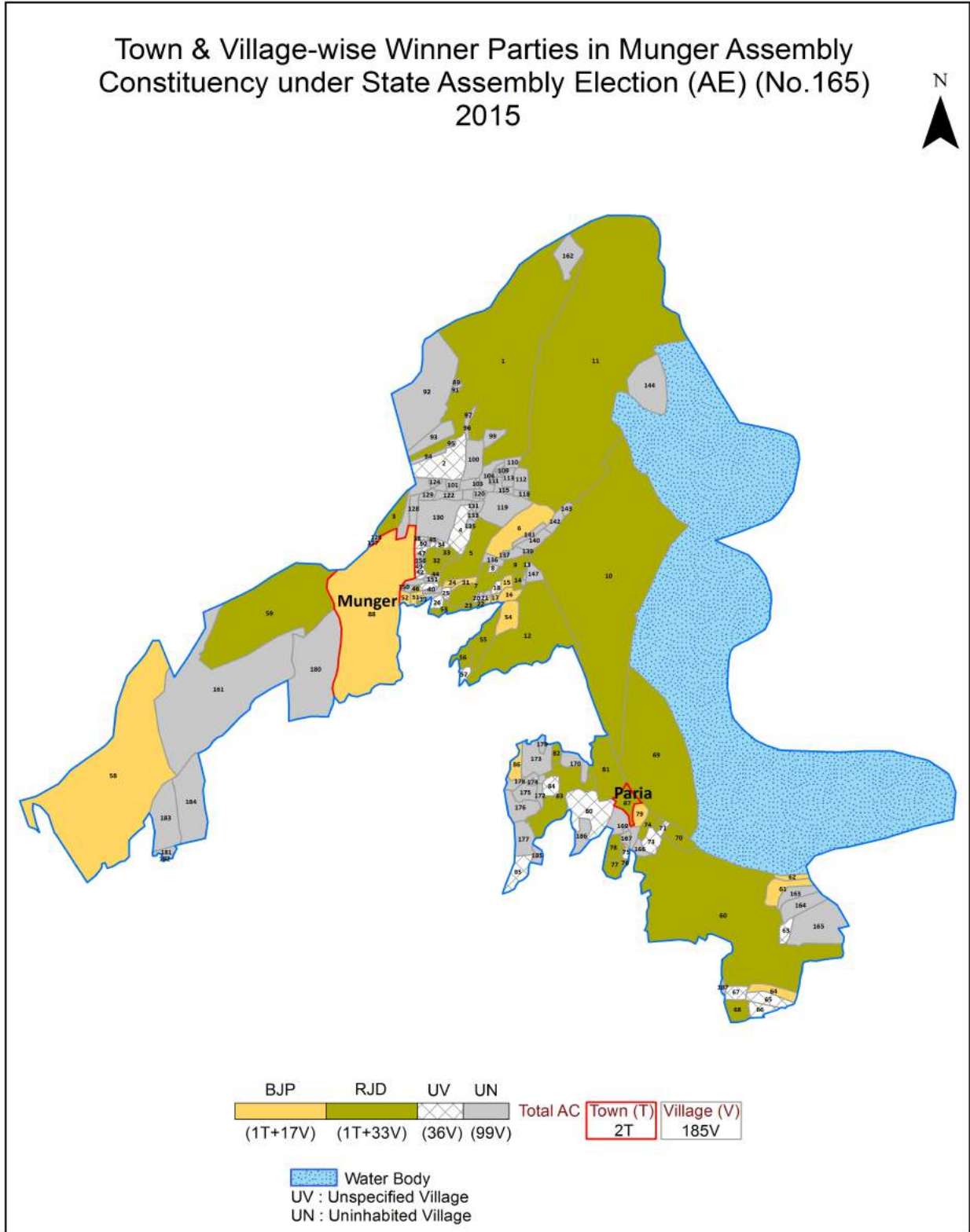
All rights reserved. No part of this book may be reproduced, stored in a retrieval system or transmitted in any form or by any means, mechanical photocopying, photographing, scanning, recording or otherwise without the prior written permission of the publisher. Please refer to Disclaimer at page no. 274 for the use of this publication.

Printed in India

# Contents

No.	Particulars	Page No.
	<b>Introduction</b>	
1	Assembly Constituency - (Vidhan Sabha) at a Glance   Features of Assembly as per Delimitation Commission of India (2008)	1-2
	<b>Location and Political Maps</b>	
2	Location Map   Boundaries of Assembly Constituency - (Vidhan Sabha) in District   Boundaries of Assembly Constituency under Parliamentary Constituency - (Lok Sabha)   Town & Village-wise Winner Parties- 2024, 2020, 2019, 2015, 2014, 2010 and 2009	3-11
	<b>Administrative Setup (2011)</b>	
3	District   Sub-district   Towns   Villages   Inhabited Villages   Uninhabited Villages   Village Panchayat   Intermediate Panchayat	12-19
	<b>Demographics (2011)</b>	
4	Population   Households   Rural/Urban Population   Towns and Villages by Population Size   Sex Ratio (Total & 0-6 Years)   Religious Population   Social Population   Literacy Rate	20-22
	<b>Electoral Features</b>	
5	Important Dates of Last Elections Held   Electors by Gender   Service Electors   Voters   Voters Turnout   Polling Stations & Average Number of Electors per Polling Station   Electors by Age Group   Present Elected Representatives	23-28
	<b>Historical Summary Election Results</b>	
6	Vote Share of Major Parties   Winning Margin (Number & Percentage)   Polarity of Parties   Summary Result of Assembly Segment of Parliamentary Elections 2024, 2019, 2014, 2009, 2004 and 1999   Summary Result of Assembly Elections 2020, 2015, 2010, 2005 (Oct), 2005 (Feb), 2000, 1995, 1990, 1985, 1980, 1977, 1972, 1969, 1967, 1962, 1957 and 1952	29-55
	<b>Polling Station Level Election Results</b>	
7	Name and Number of Polling Station 2024, 2020, 2019, 2015, 2014, 2010 and 2009   Polling Station-wise Electors, Voters & Voters Turnout 2024, 2020, 2019, 2015, 2014, 2010 and 2009   Polling Station wise Elections Results 2024, 2020, 2019, 2015, 2014, 2010 and 2009	56-253
	<b>Share of Assembly Constituency</b>	
8	Share of Assembly Constituency - (Vidhan Sabha) in State, District and Parliamentary Constituency - (Lok Sabha)	254
	<b>Socio-Economic Amenities (2011)</b>	
9	Access to Administrative Units   Agricultural, Manufacturing and Industrial Commodities   Demographic Indicators   Education   Health & Manpower   Drinking Water Supply   Sanitation   Entertainment and Recreations Infrastructure   Power   Food Allocation Distribution and Marketing of Agriculture Commodities Infrastructure   Transport and Road Infrastructure   Communication   Banking and Financial Services   Land Use   Irrigation Source	256-270
10	<b>Abbreviation &amp; Sources</b>	271-273
11	<b>Disclaimer</b>	274

Location & Political Map



## Administrative Setup

### List of Village Panchayat & Intermediate Panchayat (Block) Name - 2011

Village Name	Village Panchayat Name	Intermediate Panchayat Name
Ajodhya	Mohli	Munger
Bagra	Nirpur	Bariarpur
Bahadurpur	Bariarpursouth	Bariarpur
Bakarpur	Katariya	Munger
Bakarpur English	Katariya	Munger
Barail	Paria	Bariarpur
Barail Arazi	Paria	Bariarpur
Bardah	Mirzapurbardah	Munger
Bariarpur	Bariarpursouth, Bariarpurnorth, Ratanpur	Bariarpur
Bhagalpur	Karhariasouth	Bariarpur
Bhatgawan	Karhariasouth	Bariarpur
Binda Diara	Harinmar, Jhouwa Bahiyar, Kalyantola	Bariarpur
Chak Bharthi	Sirmatpur	Munger
Chak Ibrahim	Sankarpur	Munger
Chakbir	Mohli	Munger
Chiraiabad	Ratanpur	Bariarpur
Chuki Nirpur	Nirpur	Bariarpur
Dariapur	Maya	Munger
Ghansham Chak	Maya	Munger
Gobindpur	Mohli	Munger
Gobindpur	Sankarpur	Munger
Gosain Chak	Ratanpur	Bariarpur
Harnathpur	Tikarampur	Munger
Harnathpur Barni	Mahuli	Munger
Hasannagar	Mohli	Munger
Hasannagar	Shrimatpur	Munger
Hasanpur	Katariya	Munger
English	Shrimatpur	Munger
Jafarnagar	Jafarnagar, Tikarampur, Mahuli, Nauaghari, Shrimatpur, Mirzapurbardah	Munger

Contd....

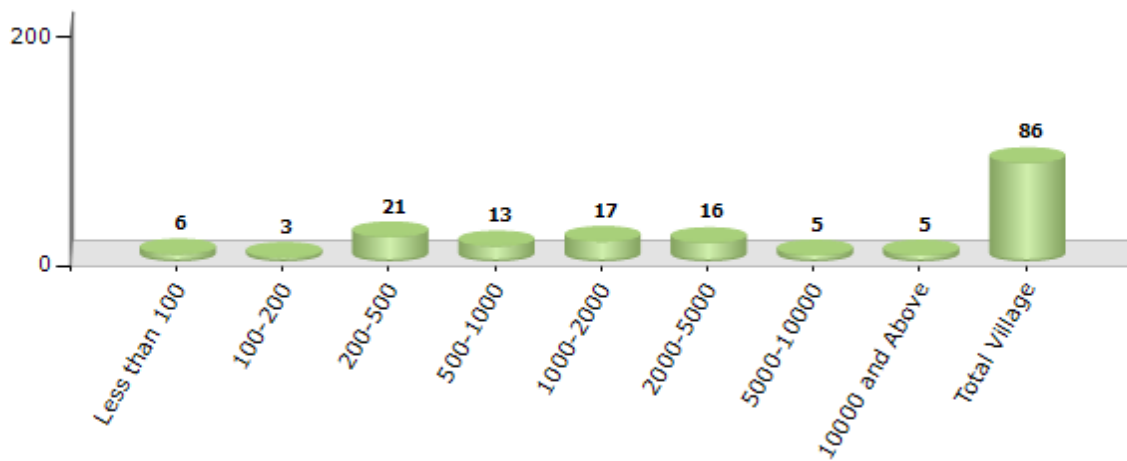


Demographics

Number of Villages by Population Size - 2011

Less than 100	100-200	200-500	500-1000	1000-2000	2000-5000	5000-10000	10000 and Above	Total Village
6	3	21	13	17	16	5	5	86

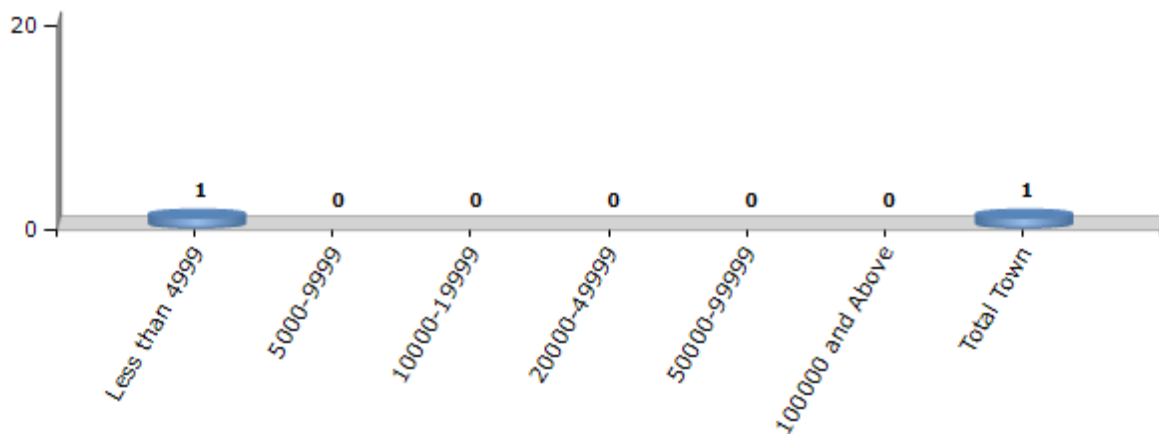
Number of Villages by Population Size - 2011



Number of Towns by Population Size - 2011

Less than 4999	5000-9999	10000-19999	20000-49999	50000-99999	100000 and Above	Total Town
1	0	0	0	0	0	1

Number of Towns by Population Size - 2011

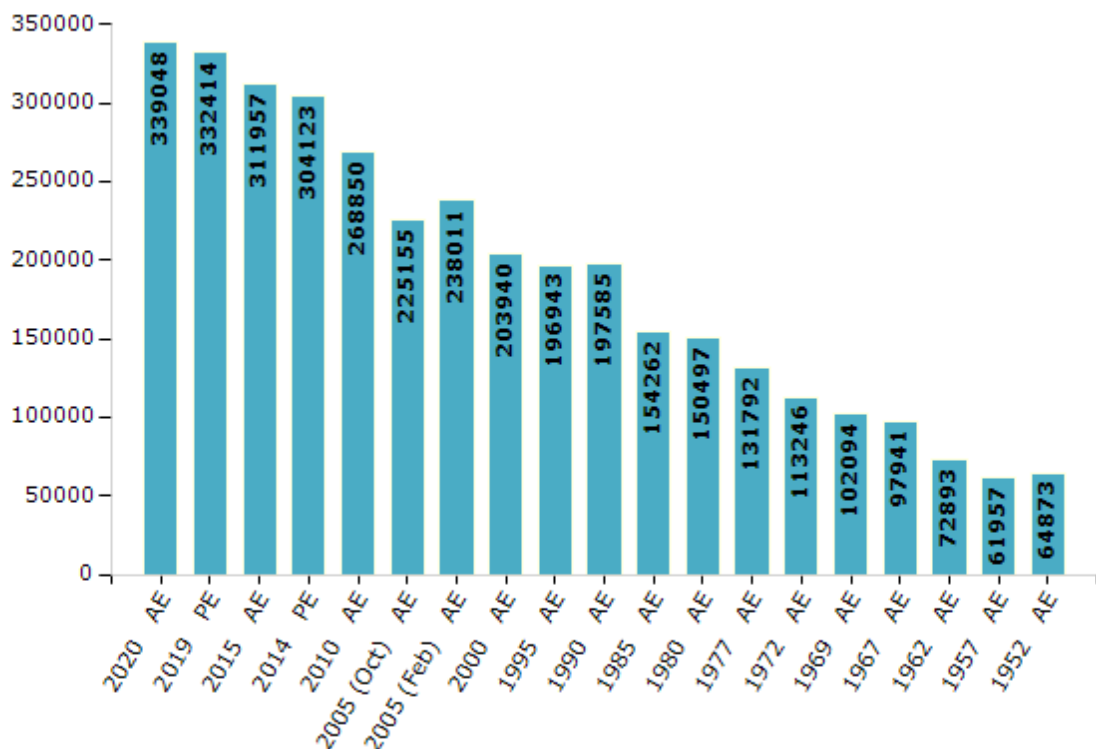


## Electoral Features

### Electors by Male & Female

Year	Male	Female	Others	Total	Year	Male	Female	Others	Total
2020 AE	183885	155135	28	339048	1995 AE	107581	89362	-	196943
2019 PE	180839	151548	27	332414	1990 AE	108897	88688	-	197585
2015 AE	170178	141751	28	311957	1985 AE	83624	70638	-	154262
2014 PE	167994	136101	28	304123	1980 AE	81387	69110	-	150497
2010 AE	148214	120636	0	268850	1977 AE	72358	59434	-	131792
2009 PE	-	-	-	-	1972 AE	62186	51060	-	113246
2005 (Oct) AE	123929	101226	-	225155	1969 AE	53695	48399	-	102094
2005 (Feb) AE	129827	108184	-	238011	1967 AE	-	-	-	97941
2004 PE	-	-	-	-	1962 AE	-	-	-	72893
2000 AE	111727	92213	-	203940	1957 AE	-	-	-	61957
1999 PE	-	-	-	-	1952 AE	-	-	-	64873

Number of Electors



Note : AE : Assembly Election, PE : Assembly Segment of Parliamentary Election

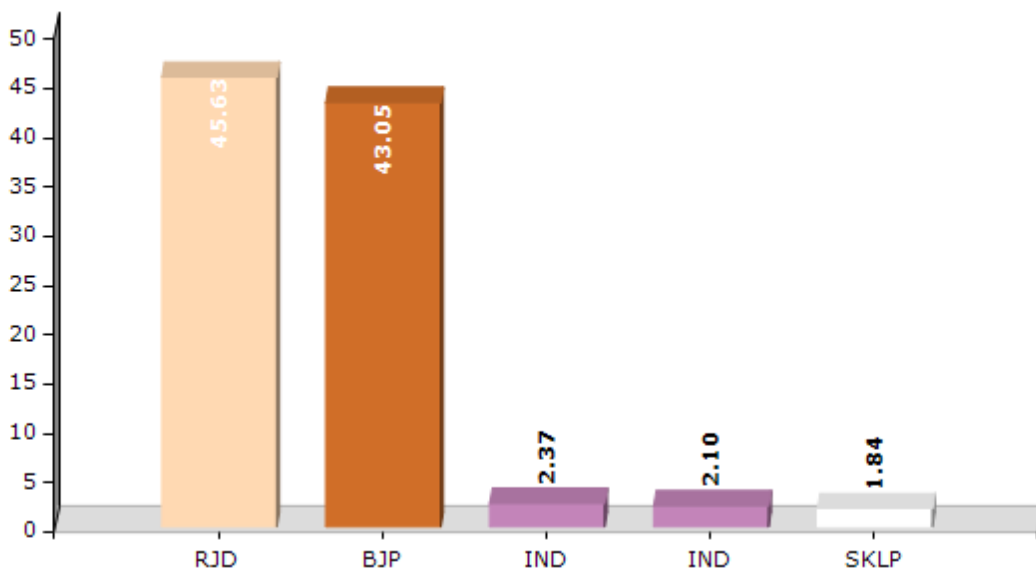


## Historical Summary Election Results

### Summary Result of Assembly Election - 2015

Candidate Name	Party	Votes	Votes %
Vijay Kumar 'Vijay'	RJD	77216	45.63
Pranav Kumar	BJP	72851	43.05
Subodh Verma	IND	4008	2.37
Basudeb Sharma	IND	3562	2.1
Arvind Kumar	SKLP	3121	1.84
Kamleshwari Mandal	BSP	1364	0.81
Syed Mohammed Jawed	NCP	1115	0.66
Nachiketa	SAP	891	0.53
Jamuna Lal Shrivastava	IND	869	0.51
Chandra Shekhar Singh Chand	IND	638	0.38
Dinanath Choudhry	BMUP	622	0.37
Kapil Deo Yadav	IND	404	0.24
Birendra Bharti	VKAM	370	0.22
Devendra Pd Sharma	AIFB	299	0.18
	NOTA	1898	1.12

Votes Percentage of Top Parties - 2015



**Polling Station Level Election Results**

**Number and Name of Polling Stations (PS) (2020)**

<b>Number of Polling Stations</b>	<b>Name of Polling Stations</b>	<b>Number of Polling Stations</b>	<b>Name of Polling Stations</b>
1	Madhay Vidyalaya Parora Tola Kutlupur	17	Kanya Madhya Vidyalaya Chhoti Kelabari Paschim Bhag
2	Madhya Vidyalaya Hari Babu Tola Kutlupur (Uttari Bhag)	17A	Kanya Madhya Vidyalaya Chhoti Kelabari Paschim Bhag
3	Madhya Vidyalaya Hari Babu Tola Kutlupur (Dakshin Bhag)	18	Madhya Vidyalaya Guljar Pokhar (Dakshin Bhag)
4	Madhya Vidyalaya Shivram Choudhary Tola Kutlupur (Dakshin Bhag)	18A	Madhya Vidyalaya Guljar Pokhar (Dakshin Bhag)
4A	Madhya Vidyalaya Shivram Choudhary Tola Kutlupur (Dakshin Bhag)	19	Prathmik Vidyalaya Katghar (Uttari Bhag)
5	Madhya Vidyalaya Shivram Choudhary Tola Kutlupur (Madhya Bhag)	20	Prathmik Vidyalaya Katghar (Dakshin Bhag)
5A	Madhya Vidyalaya Shivram Choudhary Tola Kutlupur (Madhya Bhag)	20A	Prathmik Vidyalaya Katghar (Dakshin Bhag)
6	Madhya Vidyalaya Ram Singh Tola Kutlupur (Uttari Bhag)	21	Madhay Vidyalaya Lal Darwaja (Dakshin Bhag)
7	Madhya Vidyalaya Ram Singh Tola Kutlupur (Dakshin Bhag)	21A	Madhay Vidyalaya Lal Darwaja (Dakshin Bhag)
8	Madhya Vidyalaya Ram Singh Tola Kutlupur (Purbi Bhag)	22	Madhya Vidyalaya Lal Darwaja (Uttari Bhag)
9	Gandhi Uchcha Vidyalaya Kachahari Tola Kutlupur Paschim Bhag	23	Madhya Vidyalaya Lal Darwaja (Madhya Bhag)
9A	Gandhi Uchcha Vidyalaya Kachahari Tola Kutlupur Paschim Bhag	24	Balika Madhya Vidyalaya Lal Darwaja (Purbi Bhag)
10	Madhya Vidyalaya Borhan Mahto Tola Jafarnagar (Uttari Bhag)	24A	Balika Madhya Vidyalaya Lal Darwaja (Purbi Bhag)
10A	Madhya Vidyalaya Borhan Mahto Tola Jafarnagar (Uttari Bhag)	25	Balika Madhya Vidyalaya Lal Darwaja (Paschim Bhag)
11	Madhya Vidyalaya Borhan Mahto Tola Jafarnagar (Dakshin Bhag)	25A	Balika Madhya Vidyalaya Lal Darwaja (Paschim Bhag)
12	Aangan Badi Kendra Sita Charan Jafarnagar (Kendra Sankhya.71)	26	Madhya Vidyalaya Basudevpur (Uttari Bhag)
13	Utkramit Madhya Vidyalaya Chamroo Mahto Tola JafarNagar	26A	Madhya Vidyalaya Basudevpur (Uttari Bhag)
14	Zila Parishad Karyalaya Munger (Uttari Bhag)	27	Madhya Vidyalaya Basudevpur (Dakshin Bhag)
15	Zila Parishad Karyalaya Munger (Uttari Purbi Bhag)	27A	Madhya Vidyalaya Basudevpur (Dakshin Bhag)
16	Zila Parishad Karyalaya Munger (Dakshin Bhag)	28	Nand Kumar Uchcha Vidyalaya Mukhya Bhawan Basudevpur (Paschim Bhag)
16A	Zila Parishad Karyalaya Munger (Dakshin Bhag)	28A	Nand Kumar Uchcha Vidyalaya Mukhya Bhawan Basudevpur (Paschim Bhag)

Contd....

## Polling Station Level Election Results

### Polling Station-wise Votes Secured by Overall Top Five Parties in Munger Assembly in Assembly Election (AE) under Munger Parliamentary Constituency in Bihar (2020)

Number of Polling Station	Winner - Pranav Kumar (BJP)	Runner-up - Avinash Kumar Vidyarthi (RJD)	3rd - Shalini Kumari (IND)	4th - Kanchan Kumari (IND)	5th - Subodh Verma (RLSP)	NOTA	Other	Total Votes Secured
25A	101	175	4	0	1	5	3	289
26	224	27	6	5	1	5	12	280
26A	264	41	5	1	5	3	13	332
27	177	39	5	5	4	10	37	277
27A	201	37	3	3	1	5	2	252
28	245	39	4	2	1	3	9	303
28A	193	36	6	0	2	4	7	248
29	172	20	8	4	1	1	8	214
29A	207	14	4	5	0	2	7	239
30	214	35	8	7	0	0	6	270
30A	206	25	7	3	4	1	7	253
31	352	171	12	3	3	6	8	555
32	308	119	4	2	7	1	7	448
33	205	101	10	0	1	6	3	326
34	290	102	10	2	0	4	7	415
34A	239	130	6	1	1	1	7	385
35	173	122	8	1	1	7	4	316
35A	246	41	7	0	0	2	17	313
36	110	238	4	0	1	5	9	367
36A	109	294	5	0	3	2	6	419
37	65	214	4	1	1	5	3	293
37A	110	161	3	3	2	5	13	297
38	64	408	9	0	0	8	3	492
39	223	135	6	1	7	5	7	384
40	189	137	8	3	0	5	6	348
41	148	10	9	2	0	5	1	175
41A	169	14	11	0	2	6	5	207
42	140	34	4	0	1	3	6	188
42A	119	19	5	1	1	5	0	150
43	166	47	4	5	0	2	7	231
43A	219	41	4	17	2	4	4	291
44	333	26	11	0	3	6	4	383
45	208	26	3	2	1	5	3	248
46	227	49	3	1	1	3	2	286
46A	258	48	4	2	3	4	2	321

Contd....

## Polling Station Level Election Results

### Winner, Runner-up and 3rd Party Position & Winning Margin According to Polling Stations in Munger Assembly in Assembly Election (AE) under Munger Parliamentary Constituency in Bihar (2020)

Polling Station Number	Winner Party	Winner Votes (%)	Runner-up Party	Runner-up Votes (%)	Winning Margin Votes (%)	Third Party	Third Party Votes (%)	Other Votes (%)
47	RJD	250 (63.45)	BJP	134 (34.01)	116 (29.44)	IND (KK)	4 (1.02)	6 (1.52)
48	BJP	211 (55.97)	RJD	148 (39.26)	63 (16.71)	RLSP	10 (2.65)	8 (2.12)
48A	BJP	256 (66.49)	RJD	117 (30.39)	139 (36.1)	IND (SK)	2 (0.52)	10 (2.6)
49	BJP	259 (65.9)	RJD	114 (29.01)	145 (36.89)	NCP	6 (1.53)	14 (3.56)
50	BJP	336 (68.02)	RJD	142 (28.74)	194 (39.28)	RLSP	4 (0.81)	12 (2.43)
51	RJD	248 (80.78)	BJP	47 (15.31)	201 (65.47)	IND (SK)	3 (0.98)	9 (2.93)
51A	BJP	137 (50.74)	RJD	119 (44.07)	18 (6.67)	IND (SK)	4 (1.48)	10 (3.7)
52	RJD	299 (74.56)	BJP	94 (23.44)	205 (51.12)	RLSP	3 (0.75)	5 (1.25)
53	RJD	267 (85.3)	BJP	40 (12.78)	227 (72.52)	IND (SK)	2 (0.64)	4 (1.28)
53A	NV	NV (NV)	NV	NV (NV)	NV (NV)	NV	NV (NV)	NV (NV)
54	RJD	299 (76.67)	BJP	71 (18.21)	228 (58.46)	IND (SK)	5 (1.28)	15 (3.85)
54A	RJD	263 (69.95)	BJP	95 (25.27)	168 (44.68)	IND (SK)	7 (1.86)	11 (2.93)
55	RJD	168 (58.13)	BJP	113 (39.1)	55 (19.03)	IND (SK)	3 (1.04)	5 (1.73)
55A	BJP	245 (75.85)	RJD	62 (19.2)	183 (56.65)	IND (SK)	5 (1.55)	11 (3.41)
56	BJP	170 (88.08)	RJD	10 (5.18)	160 (82.9)	IND (SK)	5 (2.59)	8 (4.15)
56A	BJP	201 (92.2)	RJD	12 (5.5)	189 (86.7)	IND (SK)	2 (0.92)	3 (1.38)
57	BJP	273 (87.5)	RJD	17 (5.45)	256 (82.05)	IND (KK)	8 (2.56)	14 (4.49)
58	BJP	283 (90.42)	RJD	16 (5.11)	267 (85.31)	IND (SK)	3 (0.96)	11 (3.51)
59	BJP	196 (84.85)	RJD	15 (6.49)	181 (78.36)	IND (VK)	7 (3.03)	13 (5.63)
59A	BJP	147 (85.96)	RJD	15 (8.77)	132 (77.19)	IND (SK)	4 (2.34)	5 (2.92)
60	BJP	307 (82.97)	RJD	35 (9.46)	272 (73.51)	IND (SK)	10 (2.7)	18 (4.86)
61	BJP	259 (78.01)	IND (SK)	31 (9.34)	228 (68.67)	RJD	27 (8.13)	15 (4.52)
62	RJD	323 (80.95)	BJP	58 (14.54)	265 (66.41)	IND (SK)	4 (1)	14 (3.51)
62A	RJD	358 (91.79)	BJP	10 (2.56)	348 (89.23)	RLSP	7 (1.79)	15 (3.85)
63	BJP	232 (78.91)	RJD	50 (17.01)	182 (61.9)	IND (SK)	6 (2.04)	6 (2.04)
63A	BJP	212 (82.81)	RJD	34 (13.28)	178 (69.53)	IND (SK)	5 (1.95)	5 (1.95)
64	BJP	411 (88.58)	RJD	37 (7.97)	374 (80.61)	IND (SK)	6 (1.29)	10 (2.16)
65	BJP	203 (81.85)	RJD	31 (12.5)	172 (69.35)	IND (SK)	4 (1.61)	10 (4.03)
66	BJP	235 (87.69)	RJD	14 (5.22)	221 (82.47)	IND (SK)	7 (2.61)	12 (4.48)
66A	BJP	203 (77.78)	RJD	34 (13.03)	169 (64.75)	RLSP	9 (3.45)	15 (5.75)
67	BJP	181 (76.37)	RJD	43 (18.14)	138 (58.23)	IND (VK)	4 (1.69)	9 (3.8)
67A	BJP	184 (82.88)	RJD	19 (8.56)	165 (74.32)	IND (ASM)	5 (2.25)	14 (6.31)
68	BJP	374 (88.21)	RJD	27 (6.37)	347 (81.84)	IND (SK)	6 (1.42)	17 (4.01)
69	BJP	300 (77.92)	RJD	58 (15.06)	242 (62.86)	IND (VK)	9 (2.34)	18 (4.68)
70	BJP	196 (85.59)	RJD	23 (10.04)	173 (75.55)	IND (KK)	5 (2.18)	5 (2.18)

Contd....

## Socio-Economic Amenities - Rural

### Access to Education Facilities

Particulars	Number of Villages (% of Population)				
	Available	Not Available	If Not Available (Distance of Nearest Facility)		
			A	B	C
Govt. Primary School	58 (96)	28 (4)	22 (3)	1 (0)	0 (0)
Private Primary School	11 (13)	75 (87)	3 (0)	0 (0)	0 (0)
Govt. Middle School	44 (89)	42 (11)	39 (10)	2 (0)	0 (0)
Private Middle School	5 (4)	81 (96)	0 (0)	0 (0)	0 (0)
Govt. Secondary School	13 (54)	73 (46)	27 (21)	38 (16)	0 (0)
Private Secondary School	3 (6)	83 (94)	2 (1)	3 (2)	0 (0)
Govt. Senior Secondary School	6 (33)	80 (67)	24 (11)	51 (54)	2 (1)
Private Senior Secondary School	3 (3)	83 (97)	0 (0)	0 (0)	0 (0)
Govt. Arts and Science Degree College	1 (1)	85 (99)	1 (4)	22 (31)	62 (64)
Private Arts and Science Degree College	0 (0)	86 (100)	0 (0)	0 (0)	0 (0)
Govt. Engineering College	0 (0)	86 (100)	0 (0)	0 (0)	0 (0)
Private Engineering College	0 (0)	86 (100)	0 (0)	0 (0)	86 (100)
Govt. Medicine College	0 (0)	86 (100)	0 (0)	0 (0)	86 (100)
Private Medicine College	0 (0)	86 (100)	0 (0)	0 (0)	0 (0)
Govt. Management Institute	0 (0)	86 (100)	0 (0)	0 (0)	86 (100)
Private Management Institute	0 (0)	86 (100)	0 (0)	0 (0)	0 (0)
Govt. Polytechnic	0 (0)	86 (100)	0 (0)	0 (0)	86 (100)
Private Polytechnic	0 (0)	86 (100)	0 (0)	0 (0)	0 (0)
Govt. Vocational Training School/ITI	1 (1)	85 (99)	6 (2)	61 (64)	18 (33)
Private Vocational Training School/ITI	0 (0)	86 (100)	0 (0)	0 (0)	0 (0)
Govt. Non Formal Training Centre	0 (0)	86 (100)	6 (2)	61 (64)	18 (33)
Private Non Formal Training Centre	1 (1)	85 (99)	0 (0)	0 (0)	0 (0)
Govt. School For Disabled	0 (0)	86 (100)	6 (2)	62 (65)	18 (33)
Private School For Disabled	0 (0)	86 (100)	0 (0)	0 (0)	0 (0)
Government Others	0 (0)	86 (100)	6 (2)	62 (65)	18 (33)
Private Others	0 (0)	86 (100)	0 (0)	0 (0)	0 (0)

Note : Distance A : Less than 5 km; B : Between 5-10 km; C : 10+ km.; Source : Data Analysis is based on 2011 Census.

## DISCLAIMER

The Terms of Use and Disclaimer of Datanet India Private Limited (hereinafter referred to as "Datanet") for use of this analysis report of **Munger Assembly Constituency (Munger Vidhan Sabha) :-**

1. **Assembly Factbook™** is a Registered Trade Mark owned by Datanet.
2. All the maps are sketched and graphical representation only and have not been drawn to the scale and also not to represent the actual geographical area or boundary of the unit.
3. The data for the aforesaid analysis is based on authentic sources and has been culled from the various publications of Census, CSO and NSSO for district and block level data, various central and state government departments, Central & State Elections Commissions and the concerned Returning Officers' releases, Electoral Rolls, Election results and allied publications, internal assessment, surveys, estimates and analysis. Therefore, certain adjustment of data at micro level may have been done to arrive closer to the macro data.
4. Data have been provided on an "As Is" and "As AVAILABLE" basis
5. The colours shown in the maps or diagram and charts of a particular party, alliance or AC are indicative and do not represent them.
6. This publication which includes maps, sheets, graphs and data would be the property under copyright of Datanet only. The user may use these for its internal study, analysis and research purposes. It's public display, re-selling or any commercial uses by the user are not allowed.
7. Datanet has taken due care and caution in compilation and processing of data and allied information, but does not guarantee the accuracy, adequacy or completeness of any information/analysis and will be not responsible for any errors or omissions or for the results obtained from the use of such information/analysis.
8. All the contents for the publication have been culled from various authentic sources and Datanet reasonably believes such sources to be reliable, but does not make any representations, express or implied as to the accuracy or fitness of use of such information. The information or contents of the information/analysis do not constitute advice and should not be relied upon in making (or refraining from making) any decision. Any reliance placed upon the information provided by Datanet is the sole responsibility and strictly at the user's risk.
9. In no event will Datanet be liable for any damages (including, without limitation, damages for loss of business projects, or loss of profits) arising in contract, tort or otherwise from the use of or inability to use any of its contents, or from any action taken (or refrained from being taken) as a result of using the analysis or any of its contents. Datanet its directors, owners, editors, officials, employees, distributor and agents or any associate will not be liable for any errors in the information contained or any consequences arising from the use of the contents of the provided information/analysis.
10. If any provision of these terms and conditions is held invalid or illegal or unenforceable for any reason by any court of competent jurisdiction, such provision shall be severed and the remainder of provisions of the terms and conditions shall continue in full force and effect as if the Term of Use had been executed with the invalid, illegal or unenforceable provision eliminated.
11. If there are any discrepancies in the information provided, please bring it to attention of Datanet for suitable rectification measures.

Buy Online This Complete Book At  
**Datanet India eBooks Store**

[www.indiastatpublications.com](http://www.indiastatpublications.com)

or go directly at

[http://www.indiastatpublications.com/  
Assembly\\_factbook/Bihar/Munger/ Munger](http://www.indiastatpublications.com/Assembly_factbook/Bihar/Munger/Munger)



 **india**stat**elections**

ISBN : 978-93-5313-142-5

