



Bihar

Assembly Factbook™

Aurai Assembly Constituency



Key Electoral Data of Aurai
Assembly Constituency (Vidhan Sabha)

Bihar

Assembly Factbook™

Aurai Assembly Constituency



Aurai Vidhan Sabha

Editor & Director

Dr. R.K. Thukral

Research Editor

Dr. Shafeeq Rahman

Compiled, Researched and Published by Datanet India Pvt. Ltd.

D-100, 1st Floor,

Okhla Industrial Area, Phase-I,
New Delhi- 110020.

Ph.: 91-11- 43580781-84

Email : support@indiastatpublications.com

Website : www.indiastatelections.com

Online Book Store :

www.indiastatpublications.com

Report No. : AFB/BR-089-0125

ISBN : 978-93-5313-035-0

First Edition : January, 2018

Eighth Updated Edition : January, 2025

Price : Rs. 11500/-

US\$ 310

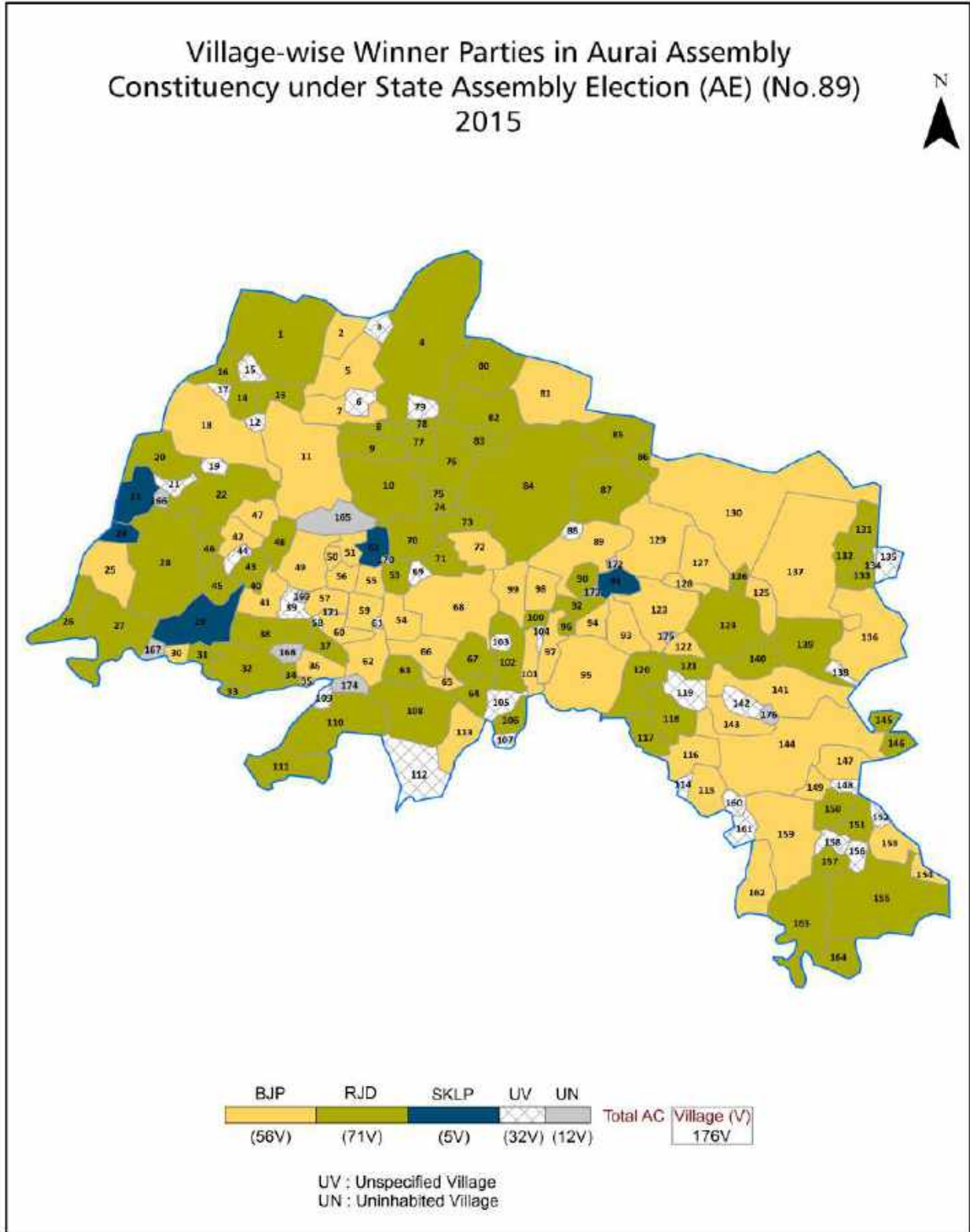
© Datanet India Pvt. Ltd.

All rights reserved. No part of this book may be reproduced, stored in a retrieval system or transmitted in any form or by any means, mechanical photocopying, photographing, scanning, recording or otherwise without the prior written permission of the publisher. Please refer to Disclaimer at page no. 259 for the use of this publication.

Printed in India

No.	Particulars	Page No.
	Introduction	
1	Assembly Constituency - (Vidhan Sabha) at a Glance Features of Assembly as per Delimitation Commission of India (2008)	1-2
	Location and Political Maps	
2	Location Map Boundaries of Assembly Constituency - (Vidhan Sabha in District Boundaries of Assembly Constituency under Parliamentary Constituency - (Lok Sabha) Village-wise Winner Parties- 2024, 2020, 2019, 2015, 2014, 2010 and 2009	3-11
	Administrative Setup (2011)	
3	District Sub-district Towns Villages Inhabited Villages Uninhabited Villages Village Panchayat Intermediate Panchayat	12-20
	Demographics (2011)	
4	Population Households Rural/Urban Population Villages by Population Size Sex Ratio (Total & 0-6 Years) Religious Population Social Population Literacy Rate	21-22
	Electoral Features	
5	Important Dates of Last Elections Held Electors by Gender Service Electors Voters Voters Turnout Polling Stations & Average Number of Electors per Polling Station Electors by Age Group Present Elected Representatives	23-28
	Historical Summary Election Results	
6	Vote Share of Major Parties Winning Margin (Number & Percentage Polarity of Parties Summary Result of Assembly Segment of Parliamentary Elections 2024, 2019, 2014, 2009, 2004 and 1999 Summary Result of Assembly Elections 2020, 2015, 2010, 2005 (Oct), 2005 (Feb), 2000, 1995, 1990, 1985, 1980, 1977, 1972, 1969 and 1967	29-51
	Polling Station Level Election Results	
7	Name and Number of Polling Station 2024, 2020, 2019, 2015, 2014, 2010 and 2009 Polling Station-wise Electors, Voters & Voters Turnout 2024, 2020, 2019, 2015, 2014, 2010 and 2009 Polling Station wise Elections Results 2024, 2020, 2019, 2015, 2014, 2010 and 2009	52-238
	Share of Assembly Constituency	
8	Share of Assembly Constituency - (Vidhan Sabha) in State, District and Parliamentary Constituency - (Lok Sabha)	239
	Socio-Economic Amenities (2011)	
9	Access to Administrative Units Agricultural, Manufacturing and Industrial Commodities Demographic Indicators Education Health & Manpower Drinking Water Supply Sanitation Entertainment and Recreations Infrastructure Power Food Allocation Distribution and Marketing of Agriculture Commodities Infrastructure Transport and Road Infrastructure Communication Banking and Financial Services Land Use Irrigation Source	241-255
10	Abbreviation & Sources	256-258
11	Disclaimer	259

Location & Political Map



Administrative Setup

List of Village Panchayat & Intermediate Panchayat (Block) Name - 2011

Village Name	Village Panchayat Name	Intermediate Panchayat Name
Adampur Nisf 1st	Shaila Balli	Aurai
Adampur Nisf 2nd	Param Jiwara Tara Jiwara	Aurai
Aghari Raepur Aghari	Tehawara	Katra
Ahimanpur urf Selemipur	Babhangawan	Aurai
Ajitpur Bakuchi	Basghatta	Katra
Akhtiarpur	Basghatta	Katra
Alampur Simri	Alampur Simri	Aurai
Amnaur	Amnour	Aurai
Anandpur Ghani	Param Jiwara Tara Jiwara	Aurai
Andama	Basghatta	Katra
Ankhauli	Belpakauna	Katra
Arazi Ghanshyampur	Bhartua	Aurai
Arazi Sohila Rampur Patti	Shaila Balli	Aurai
Asmanpur	Shaila Balli	Aurai
Atrah	Atrah	Aurai
Aurai	Aurai	Aurai
Az Rakbe Lakhanpur	Lakhanpur	Katra
Babhangawan	Babhangawan	Aurai
Bahuara	Atrah	Aurai
Bahuarwa	Janarh	Aurai
Baigna Jagir	Bishunpur Gokhul	Aurai
Baigna Nizammat	Bishunpur Gokhul	Aurai
Baigni	Khanguradih	Katra
Baijnathpur urf Imlia	Bhartua	Aurai
Bakauri	Yajuara East	Katra
Balbhadarpur	Rampur	Aurai
Banauli	Basant	Aurai
Bandhpura	Bandhpura	Katra
Bangra	Bandhpura	Katra

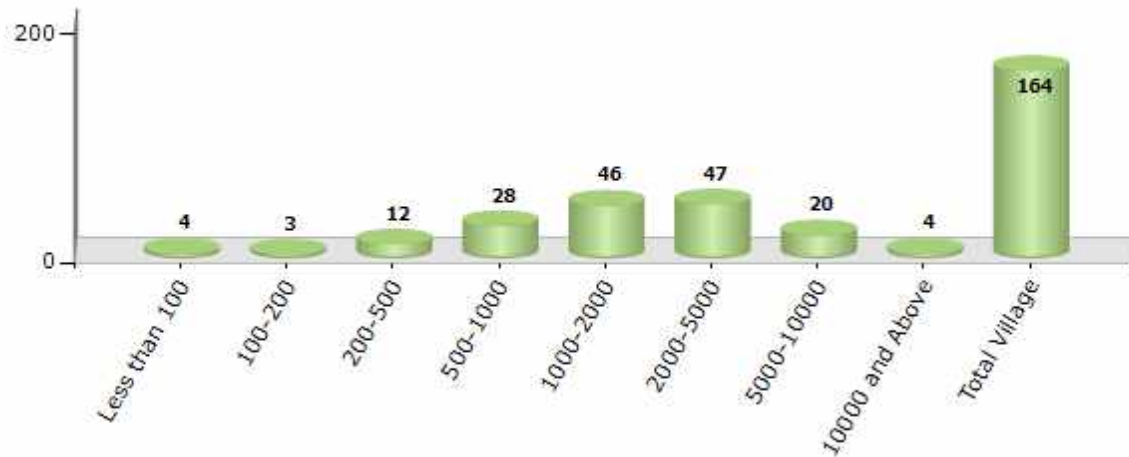
Contd....

Demographics

Number of Villages by Population Size - 2011

Less than 100	100-200	200-500	500-1000	1000-2000	2000-5000	5000-10000	10000 and Above	Total Village
4	3	12	28	46	47	20	4	164

Number of Villages by Population Size - 2011

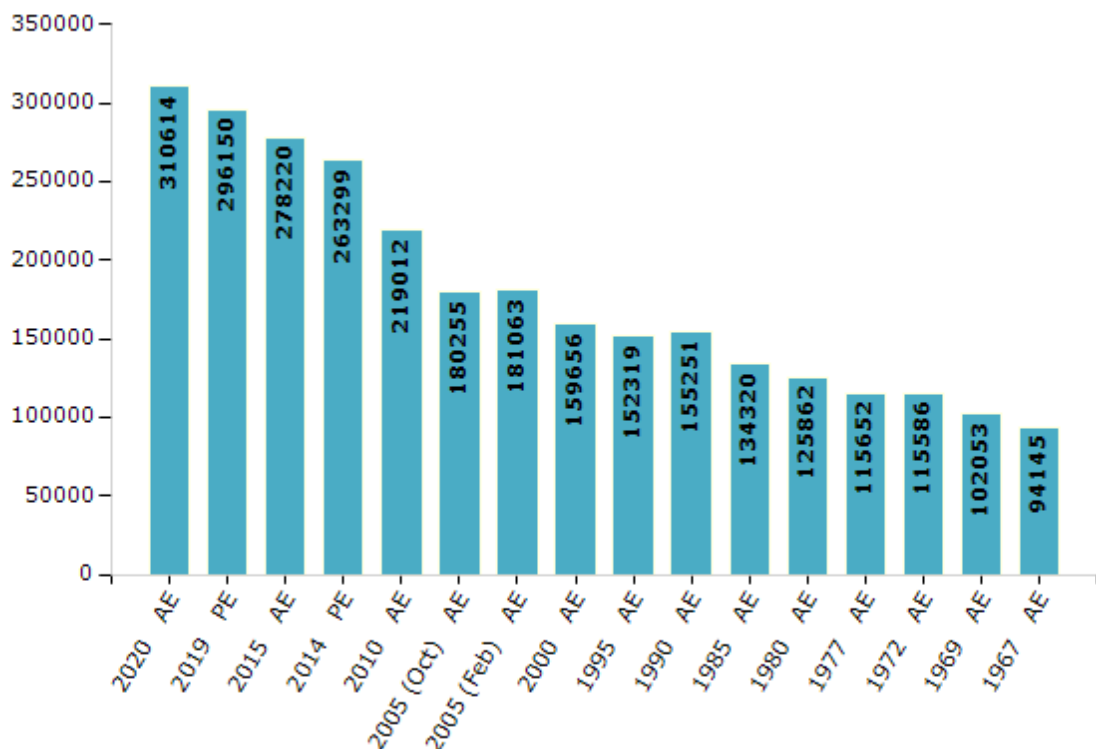


Electoral Features

Electors by Male & Female

Year	Male	Female	Others	Total	Year	Male	Female	Others	Total
2020 AE	164454	146152	8	310614	1995 AE	79141	73178	-	152319
2019 PE	158957	137188	5	296150	1990 AE	80322	74929	-	155251
2015 AE	150057	128161	2	278220	1985 AE	68320	66000	-	134320
2014 PE	141858	121439	2	263299	1980 AE	65325	60537	-	125862
2010 AE	117424	101588	0	219012	1977 AE	60429	55223	-	115652
2009 PE	-	-	-	-	1972 AE	60307	55279	-	115586
2005 (Oct) AE	94928	85327	-	180255	1969 AE	52796	49257	-	102053
2005 (Feb) AE	95415	85648	-	181063	1967 AE	-	-	-	94145
2004 PE	-	-	-	-	1962 AE	-	-	-	-
2000 AE	83435	76221	-	159656	1957 AE	-	-	-	-
1999 PE	-	-	-	-	1952 AE	-	-	-	-

Number of Electors



Note : AE : Assembly Election, PE : Assembly Segment of Parliamentary Election

Historical Summary Election Results

Summary Result of Assembly Election - 2015

Candidate Name	Party	Votes	Votes %
Surendra Kumar	RJD	66958	43.44
Ram Surat Ray	BJP	56133	36.42
Lalbabu Sahni	SKLP	8747	5.67
Mohamd Saifee	IND	4561	2.96
Saket Kumar Singh	IND	2837	1.84
Ganesh Prasad Chauhan	BSP	2096	1.36
Ashok Kumar Jha	GJNP	1953	1.27
Gopal Prasad Shahi	IND	1723	1.12
Nageshwar Prasad Singh	IND	1513	0.98
Muzaffar Hasnain	AAHPty	1164	0.76
Bhola Sah	SP	1129	0.73
Sanjay Choudhary	JAPL	909	0.59
Surendra Kumar	BJKVP	820	0.53
Ravindra Kumar	AIFB	701	0.45
Murari Prasad Yadav	BYPD	643	0.42
	NOTA	2246	1.46

Polling Station Level Election Results

Number and Name of Polling Stations (PS) (2020)

Number of Polling Stations	Name of Polling Stations	Number of Polling Stations	Name of Polling Stations
1	Madhya Vidhyalay, Dharaharawa Purvi Bhag	15A	Prathamik Vidyalay Kalyanpur Uttari Bhag
1A	Madhya Vidhyalay, Dharaharawa Purvi Bhag	16	Prathamik Vidyalay Kalyanpur Dakshin Bhag
2	Panchayat Bhavan, Dharaharava Purvi Bhag	17	Prathamik Vidyalay Rajkhand Uttar Bhag
3	Panchayat Bhawan Dharharva Paschim Bhag	17A	Prathamik Vidyalay Rajkhand Uttar Bhag
4	Prathamik Vidyalay Ambedkar Nagar Purav Bhag	18	Prathamik Vidyalay Rajkhand Madhya Bhag
4A	Prathamik Vidyalay Ambedkar Nagar Purav Bhag	18A	Prathamik Vidyalay Rajkhand Madhya Bhag
5	Utakarmit Madhya Vidyalay Parri Purbi Bhag	19	Prathamik Vidyalay Rajkhand Dakshin Bhag
6	Utakarmit Madhya Vidyalay Parri Paschami Bhag	20	Uttkramit Madhya Vidyalay, Ramkhetari Hindi Purbi Bhag
7	Prathamik Vidyalay Gopalpur Chandwara Purbi Bhag	20A	Uttkramit Madhya Vidyalay, Ramkhetari Hindi Purbi Bhag
8	Prathamik Vidyalay Gopalpur Chandwara Paschim Bhag	21	Uttakarmit Madhya Vidyalay Ramkhetari Hindi Paschim Bhag
9	Prathamik Vidyalay Hanumannagar Uttar Bhag	22	Prathamik Vidyalay Ghusukpur Urdu
9A	Prathamik Vidyalay Hanumannagar Uttar Bhag	23	Utakarmit Madhya Vidyalay Baliya Purab Bahg
10	Utakarmit Madhya Vidyalay Ganguli Purab Bhag	23A	Utakarmit Madhya Vidyalay Baliya Purab Bahg
10A	Utakarmit Madhya Vidyalay Ganguli Purab Bhag	24	Prathamik Vidyalay Yagiya Urdu
11	Utakarmit Madhya Vidyalay Ghanshyampur Uttar Bhag	25	Uttakramit Madhya Vidyalay,Basantpur Purab Bahg
11A	Utakarmit Madhya Vidyalay Ghanshyampur Uttar Bhag	25A	Uttakramit Madhya Vidyalay,Basantpur Purab Bahg
12	Utakarmit Madhya Vidyalay Ghanshyampur Urdu Uttar Bhag	26	Madhya Vidyalay Rajkhand Uttari Bhag
12A	Utakarmit Madhya Vidyalay Ghanshyampur Urdu Uttar Bhag	26A	Madhya Vidyalay Rajkhand Uttari Bhag
13	Uttakarmit Madhya Vidhyalay Madhuban	27	Madhya Vidyalay Rajkhand Dakshini Bhag
14	Uttakarmit Madhya Vidyalay Ghaghari	27A	Madhya Vidyalay Rajkhand Dakshini Bhag
15	Prathamik Vidyalay Kalyanpur Uttari Bhag	28	Prathamik Vidyalay Ramnagara

Contd....

Polling Station Level Election Results

Polling Station-wise Votes Secured by Overall Top Five Parties in Aurai Assembly in Assembly Election (AE) under Muzaffarpur Parliamentary Constituency in Bihar (2020)

Number of Polling Station	Winner - Ram Surat Kumar (BJP)	Runner-up - Md. Aftab Alam (CPI(ML) (L))	3rd - Akhilesh Kumar (IND)	4th - Surendra Kumar (IND)	5th - Bimal Devi (BRCTP)	NOTA	Other	Total Votes Secured
25	154	50	58	25	12	3	38	340
25A	211	28	23	29	11	4	42	348
26	213	10	81	3	4	8	88	407
26A	282	11	54	5	2	7	68	429
27	191	11	113	11	9	9	97	441
27A	184	12	154	3	5	4	91	453
28	186	12	184	4	13	4	54	457
29	0	244	0	0	13	0	8	265
29A	166	47	35	12	6	6	39	311
30	112	130	17	5	6	3	30	303
30A	64	217	12	1	12	2	21	329
31	295	5	20	13	3	0	9	345
31A	217	40	26	5	4	2	19	313
32	289	112	77	24	14	6	48	570
33	317	19	34	19	5	4	58	456
34	389	8	24	17	2	11	46	497
35	289	8	10	10	3	8	42	370
36	207	64	10	12	2	1	17	313
36A	175	90	28	6	7	6	27	339
37	105	154	14	6	4	3	21	307
37A	67	208	19	1	8	2	27	332
38	143	91	119	40	14	6	56	469
39	59	63	284	11	32	21	151	621
40	51	72	351	4	26	8	78	590
41	6	262	201	2	30	3	67	571
42	18	136	328	2	18	11	52	565
43	106	43	249	8	10	6	71	493
44	37	2	447	14	8	9	40	557
45	215	11	266	34	10	5	56	597
46	186	7	94	15	8	4	57	371
46A	211	9	106	12	2	10	29	379
47	128	177	157	9	13	5	39	528
48	267	126	113	18	11	9	41	585
49	202	95	98	9	11	6	44	465
50	197	39	263	11	14	1	67	592

Contd....

Polling Station Level Election Results

Winner, Runner-up and 3rd Party Position & Winning Margin According to Polling Stations in Aurai Assembly in Assembly Election (AE) under Muzaffarpur Parliamentary Constituency in Bihar (2020)

Polling Station Number	Winner Party	Winner Votes (%)	Runner-up Party	Runner-up Votes (%)	Winning Margin Votes (%)	Third Party	Third Party Votes (%)	Other Votes (%)
51	BJP	302 (72.6)	IND (AK)	28 (6.73)	274 (65.87)	CPI(ML)(L)	19 (4.57)	67 (16.11)
52	CPI(ML)(L)	308 (84.85)	BRCTP	16 (4.41)	292 (80.44)	IND (SK)	11 (3.03)	28 (7.71)
52A	BJP	232 (51.21)	CPI(ML)(L)	180 (39.74)	52 (11.47)	IND (SK)	10 (2.21)	31 (6.84)
53	BJP	287 (59.54)	CPI(ML)(L)	117 (24.27)	170 (35.27)	IND (AK)	26 (5.39)	52 (10.79)
54	CPI(ML)(L)	204 (68)	BJP	71 (23.67)	133 (44.33)	BRCTP	7 (2.33)	18 (6)
54A	BJP	219 (54.34)	CPI(ML)(L)	108 (26.8)	111 (27.54)	BSP	15 (3.72)	61 (15.14)
55	BJP	273 (43.47)	CPI(ML)(L)	134 (21.34)	139 (22.13)	IND (SK)	115 (18.31)	106 (16.88)
56	BJP	218 (63.93)	IND (SK)	50 (14.66)	168 (49.27)	GJNP	17 (4.99)	56 (16.42)
56A	BJP	113 (37.67)	CPI(ML)(L)	108 (36)	5 (1.67)	BRCTP	18 (6)	61 (20.33)
57	IND (SK)	183 (55.96)	BJP	88 (26.91)	95 (29.05)	IND (AK)	17 (5.2)	39 (11.93)
58	BJP	272 (76.4)	IND (SK)	39 (10.96)	233 (65.44)	GJNP	15 (4.21)	30 (8.43)
59	BJP	258 (80.37)	GJNP	17 (5.3)	241 (75.07)	CPI(ML)(L)	13 (4.05)	33 (10.28)
60	IND (AK)	127 (36.39)	BJP	122 (34.96)	5 (1.43)	GJNP	24 (6.88)	76 (21.78)
60A	BJP	159 (48.18)	IND (AK)	65 (19.7)	94 (28.48)	CPI(ML)(L)	17 (5.15)	89 (26.97)
61	BJP	410 (73.74)	CPI(ML)(L)	37 (6.65)	373 (67.09)	IND (AK)	35 (6.29)	74 (13.31)
62	BJP	182 (83.11)	CPI(ML)(L)	11 (5.02)	171 (78.09)	IND (SK)	9 (4.11)	17 (7.76)
62A	BJP	165 (60.44)	CPI(ML)(L)	57 (20.88)	108 (39.56)	IND (AK)	10 (3.66)	41 (15.02)
63	BJP	190 (54.29)	CPI(ML)(L)	77 (22)	113 (32.29)	BSP	15 (4.29)	68 (19.43)
63A	BJP	258 (78.42)	CPI(ML)(L)	21 (6.38)	237 (72.04)	IND (SK)	13 (3.95)	37 (11.25)
64	BJP	250 (75.76)	CPI(ML)(L)	25 (7.58)	225 (68.18)	IND (SK)	15 (4.55)	40 (12.12)
64A	BJP	280 (77.99)	IND (SK)	15 (4.18)	265 (73.81)	CPI(ML)(L)	13 (3.62)	51 (14.21)
65	BJP	219 (71.57)	IND (SK)	21 (6.86)	198 (64.71)	RJnJnP	17 (5.56)	49 (16.01)
65A	BJP	317 (84.53)	IND (SK)	19 (5.07)	298 (79.46)	BSP	7 (1.87)	32 (8.53)
66	BJP	159 (70.67)	IND (AK)	23 (10.22)	136 (60.45)	IND (SK)	20 (8.89)	23 (10.22)
67	BJP	189 (41.18)	CPI(ML)(L)	84 (18.3)	105 (22.88)	IND (MK)	72 (15.69)	114 (24.84)
67A	BJP	211 (43.69)	CPI(ML)(L)	134 (27.74)	77 (15.95)	IND (SK)	26 (5.38)	112 (23.19)
68	CPI(ML)(L)	218 (41.21)	BJP	195 (36.86)	23 (4.35)	IND (SK)	21 (3.97)	95 (17.96)
69	CPI(ML)(L)	270 (46.15)	BJP	163 (27.86)	107 (18.29)	IND (SK)	64 (10.94)	88 (15.04)
70	BJP	250 (74.85)	CPI(ML)(L)	28 (8.38)	222 (66.47)	IND (AK)	10 (2.99)	46 (13.77)
70A	BJP	134 (45.58)	CPI(ML)(L)	90 (30.61)	44 (14.97)	BRCTP	17 (5.78)	53 (18.03)
71	BJP	231 (78.84)	RJnJnP	23 (7.85)	208 (70.99)	GJNP	9 (3.07)	30 (10.24)
71A	BJP	261 (76.99)	RJnJnP	14 (4.13)	247 (72.86)	IND (SK)	13 (3.83)	51 (15.04)
72	BJP	331 (80.73)	CPI(ML)(L)	15 (3.66)	316 (77.07)	BSP	11 (2.68)	53 (12.93)
72A	BJP	309 (76.87)	CPI(ML)(L)	33 (8.21)	276 (68.66)	IND (SK)	23 (5.72)	37 (9.2)
73	CPI(ML)(L)	164 (46.46)	BJP	129 (36.54)	35 (9.92)	BRCTP	18 (5.1)	42 (11.9)

Contd....

Socio-Economic Amenities - Rural

Access to Education Facilities

Particulars	Number of Villages (% of Population)				
	Available	Not Available	If Not Available (Distance of Nearest Facility)		
			A	B	C
Govt. Primary School	153 (99)	11 (1)	3 (0)	8 (0)	0 (0)
Private Primary School	29 (28)	135 (72)	0 (0)	0 (0)	0 (0)
Govt. Middle School	81 (73)	83 (27)	37 (13)	44 (14)	1 (0)
Private Middle School	4 (4)	160 (96)	0 (0)	0 (0)	0 (0)
Govt. Secondary School	16 (20)	148 (80)	0 (0)	6 (2)	139 (74)
Private Secondary School	3 (4)	161 (96)	0 (0)	0 (0)	0 (0)
Govt. Senior Secondary School	3 (7)	161 (93)	19 (15)	59 (34)	82 (42)
Private Senior Secondary School	1 (2)	163 (98)	0 (0)	0 (0)	0 (0)
Govt. Arts and Science Degree College	8 (8)	156 (92)	0 (0)	0 (0)	79 (51)
Private Arts and Science Degree College	4 (3)	160 (97)	0 (0)	0 (0)	74 (38)
Govt. Engineering College	0 (0)	164 (100)	0 (0)	0 (0)	0 (0)
Private Engineering College	0 (0)	164 (100)	2 (1)	1 (1)	161 (99)
Govt. Medicine College	0 (0)	164 (100)	0 (0)	1 (1)	154 (91)
Private Medicine College	0 (0)	164 (100)	0 (0)	0 (0)	9 (8)
Govt. Management Institute	0 (0)	164 (100)	0 (0)	0 (0)	0 (0)
Private Management Institute	0 (0)	164 (100)	0 (0)	1 (1)	163 (99)
Govt. Polytechnic	3 (8)	161 (92)	0 (0)	1 (1)	158 (91)
Private Polytechnic	1 (0)	163 (100)	0 (0)	0 (0)	1 (0)
Govt. Vocational Training School/ITI	0 (0)	164 (100)	0 (0)	0 (0)	87 (53)
Private Vocational Training School/ITI	0 (0)	164 (100)	0 (0)	2 (2)	75 (45)
Govt. Non Formal Training Centre	1 (6)	163 (94)	0 (0)	1 (1)	159 (93)
Private Non Formal Training Centre	1 (0)	163 (100)	0 (0)	0 (0)	2 (1)
Govt. School For Disabled	0 (0)	164 (100)	0 (0)	2 (1)	156 (96)
Private School For Disabled	0 (0)	164 (100)	0 (0)	0 (0)	6 (3)
Government Others	0 (0)	164 (100)	0 (0)	1 (1)	37 (20)
Private Others	1 (1)	163 (99)	0 (0)	0 (0)	4 (2)

Note : Distance A : Less than 5 km; B : Between 5-10 km; C : 10+ km.; Source : Data Analysis is based on 2011 Census.

DISCLAIMER

The Terms of Use and Disclaimer of Datanet India Private Limited (hereinafter referred to as "Datanet") for use of this analysis report of **Aurai Assembly Constituency (Aurai Vidhan Sabha)** :-

1. **Assembly Factbook™** is a Registered Trade Mark owned by Datanet.
2. All the maps are sketched and graphical representation only and have not been drawn to the scale and also not to represent the actual geographical area or boundary of the unit.
3. The data for the aforesaid analysis is based on authentic sources and has been culled from the various publications of Census, CSO and NSSO for district and block level data, various central and state government departments, Central & State Elections Commissions and the concerned Returning Officers' releases, Electoral Rolls, Election results and allied publications, internal assessment, surveys, estimates and analysis. Therefore, certain adjustment of data at micro level may have been done to arrive closer to the macro data.
4. Data have been provided on an "As Is" and "As AVAILABLE" basis
5. The colours shown in the maps or diagram and charts of a particular party, alliance or AC are indicative and do not represent them.
6. This publication which includes maps, sheets, graphs and data would be the property under copyright of Datanet only. The user may use these for its internal study, analysis and research purposes. It's public display, re-selling or any commercial uses by the user are not allowed.
7. Datanet has taken due care and caution in compilation and processing of data and allied information, but does not guarantee the accuracy, adequacy or completeness of any information/analysis and will be not responsible for any errors or omissions or for the results obtained from the use of such information/analysis.
8. All the contents for the publication have been culled from various authentic sources and Datanet reasonably believes such sources to be reliable, but does not make any representations, express or implied as to the accuracy or fitness of use of such information. The information or contents of the information/analysis do not constitute advice and should not be relied upon in making (or refraining from making) any decision. Any reliance placed upon the information provided by Datanet is the sole responsibility and strictly at the user's risk.
9. In no event will Datanet be liable for any damages (including, without limitation, damages for loss of business projects, or loss of profits) arising in contract, tort or otherwise from the use of or inability to use any of its contents, or from any action taken (or refrained from being taken) as a result of using the analysis or any of its contents. Datanet its directors, owners, editors, officials, employees, distributor and agents or any associate will not be liable for any errors in the information contained or any consequences arising from the use of the contents of the provided information/analysis.
10. If any provision of these terms and conditions is held invalid or illegal or unenforceable for any reason by any court of competent jurisdiction, such provision shall be severed and the remainder of provisions of the terms and conditions shall continue in full force and effect as if the Term of Use had been executed with the invalid, illegal or unenforceable provision eliminated.
11. If there are any discrepancies in the information provided, please bring it to attention of Datanet for suitable rectification measures.

**Buy Online This Complete Book At
Datanet India eBooks Store**

www.indiastatpublications.com

or go directly at

[http://www.indiastatpublications.com/
Assembly_factbook/Bihar/Muzaffarpur/ Aurai](http://www.indiastatpublications.com/Assembly_factbook/Bihar/Muzaffarpur/Aurai)

 **india**stat**elections**

ISBN : 978-93-5313-035-0

