



Bihar

# Assembly Factbook™

Kurhani Assembly Constituency



Key Electoral Data of Kurhani  
Assembly Constituency (Vidhan Sabha)



**indiastat**publications

Bihar

# **Assembly Factbook™**

Kurhani Assembly Constituency



Kurhani Vidhan Sabha

## **Editor & Director**

Dr. R.K. Thukral

## **Research Editor**

Dr. Shafeeq Rahman

## **Compiled, Researched and Published by Datanet India Pvt. Ltd.**

D-100, 1st Floor,

Okhla Industrial Area, Phase-I,  
New Delhi- 110020.

Ph.: 91-11- 43580781-84

Email : support@indiastatpublications.com

Website : www.indiastatelections.com

## **Online Book Store :**

www.indiastatpublications.com

**Report No. :** AFB/BR-093-0123

**ISBN :** 978-93-5313-116-6

**First Edition :** January, 2018

**Sixth Updated Edition :** January, 2023

**Price :** Rs. 11500/-

US\$ 310

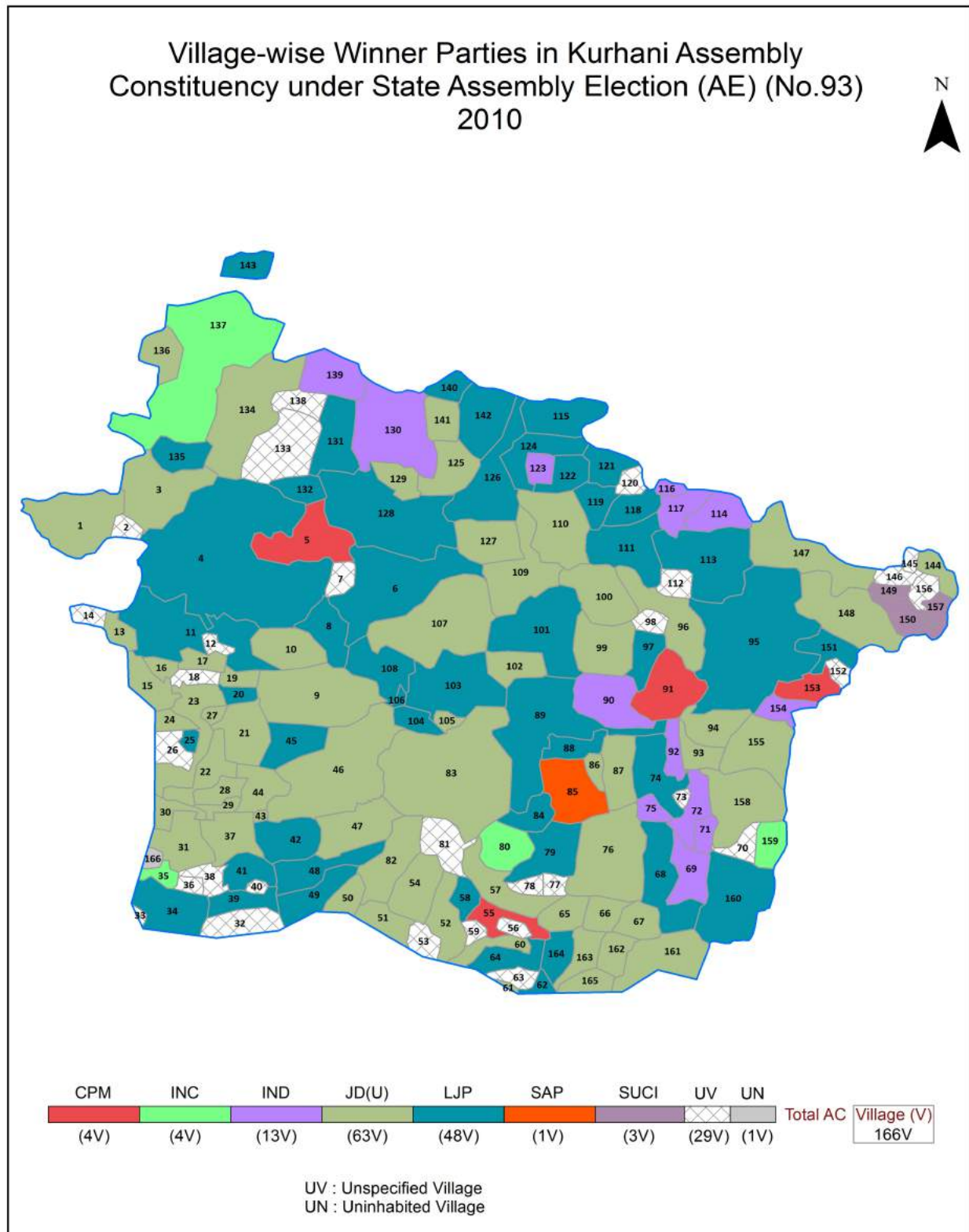
**© Datanet India Pvt. Ltd.**

All rights reserved. No part of this book may be reproduced, stored in a retrieval system or transmitted in any form or by any means, mechanical photocopying, photographing, scanning, recording or otherwise without the prior written permission of the publisher. Please refer to Disclaimer at page no. 222 for the use of this publication.

Printed in India

No.	Particulars	Page No.
	<b>Introduction</b>	
1	Assembly Constituency - (Vidhan Sabha) at a Glance   Features of Assembly as per Delimitation Commission of India (2008)	1-2
	<b>Location and Political Maps</b>	
2	Location Map   Boundaries of Assembly Constituency - (Vidhan Sabha) in District   Boundaries of Assembly Constituency under Parliamentary Constituency - (Lok Sabha)   Village-wise Winner Parties- 2020, 2019, 2014, 2010 and 2009	3-11
	<b>Administrative Setup (2011)</b>	
3	District   Sub-district   Towns   Villages   Inhabited Villages   Uninhabited Villages   Village Panchayat   Intermediate Panchayat	11-19
	<b>Demographics (2011)</b>	
4	Population   Households   Rural/Urban Population   Villages by Population Size   Sex Ratio (Total & 0-6 Years)   Religious Population   Social Population   Literacy Rate	20-21
	<b>Electoral Features</b>	
5	Important Dates of Last Elections Held   Electors by Gender   Service Electors   Voters   Voters Turnout   Polling Stations & Average Number of Electors per Polling Station   Electors by Age Group   Present Elected Representatives	22-27
	<b>Historical Summary Election Results</b>	
6	Vote Share of Major Parties   Winning Margin (Number & Percentage)   Polarity of Parties   Summary Result of Assembly Segment of Parliamentary Elections 2019, 2014, 2009, 2004 and 1999   Summary Result of Assembly Elections 2020, 2015, 2010, 2005 (Oct), 2005 (Feb), 2000, 1995, 1990, 1985, 1980, 1977, 1972, 1969, 1967, 1962 and 1952	28-54
	<b>Polling Station Level Election Results</b>	
7	Name and Number of Polling Station 2020, 2019, 2014, 2010 and 2009   Polling Station-wise Electors, Voters & Voters Turnout 2020, 2019, 2014, 2010 and 2009   Polling Station wise Elections Results 2020, 2019, 2014, 2010 and 2009	55-201
	<b>Share of Assembly Constituency</b>	
8	Share of Assembly Constituency - (Vidhan Sabha) in State, District and Parliamentary Constituency - (Lok Sabha)	202
	<b>Socio-Economic Amenities (2011)</b>	
9	Access to Administrative Units   Agricultural, Manufacturing and Industrial Commodities   Demographic Indicators   Education   Health & Manpower   Drinking Water Supply   Sanitation   Entertainment and Recreations Infrastructure   Power   Food Allocation Distribution and Marketing of Agriculture Commodities Infrastructure   Transport and Road Infrastructure   Communication   Banking and Financial Services   Land Use   Irrigation Source	204-218
10	<b>Abbreviation &amp; Sources</b>	219-221
11	<b>Disclaimer</b>	222

## Location & Political Map





## Administrative Setup

### List of Village Panchayat & Intermediate Panchayat (Block) Name - 2011

Village Name	Village Panchayat Name	Intermediate Panchayat Name
Agha Nagar	Jamharua	Kurhani
Akhtiarpur Mohan	Kishunpur Balaur	Kurhani
Amrakh	Amrakh	Kurhani
Arizrpur Ragho	Rajla	Kurhani
Asapur Bhawani	Harishankar Maniyari	Kurhani
Bachhuman	Kishunpur Madhuwan	Kurhani
Baghi Gopalpur Gopinath	Pakahi	Kurhani
Baghi Harnarayan	Pakahi	Kurhani
Baghi Maniar	Pakahi	Kurhani
Baghi urf Bishunpur Madho	Pakahi	Kurhani
Bakarpur	Dariyapur Kafen	Kurhani
Balia	Rajla	Kurhani
Balra Ismail	Pakahi	Kurhani
Balra Kishun	Akhtiyarpur Paraiya	Kurhani
Bangra Bansidhar	Bangra Banshidhar	Kurhani
Bangra Bazid	Chainpur Wazid	Kurhani
Bangra Hardas	Bangra Banshidhar	Kurhani
Bara Kapur	Kerma Dih	Kurhani
Basauli	Basauli	Kurhani
Bazidpur	Kishunpur Mohini	Kurhani
Bazidpur Kodaria	Kharauna Dih	Kurhani
Belahia	Amrakh	Kurhani
Bhagwanpur	Bangra Banshidhar	Kurhani
Bhawanipur	Sonbarsa	Kurhani
Bhawanipur	Goraiya Dubiyahi	Kurhani
Bhikhanpur Saif	Chainpur Wazid	Kurhani
Bilwar urf Belwar Dih	Balaur Dih	Kurhani
Bishunpur Dhanraj	Akhtiyarpur Paraiya	Kurhani
Bishunpur Gidha	Madhopur Susta	Kurhani

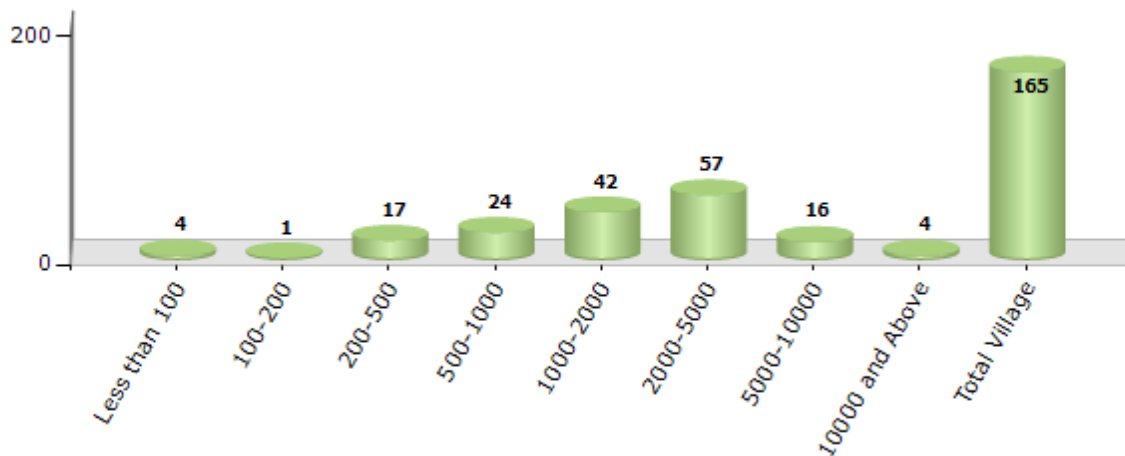
Contd....

## Demographics

### Number of Villages by Population Size - 2011

Less than 100	100-200	200-500	500-1000	1000-2000	2000-5000	5000-10000	10000 and Above	Total Village
4	1	17	24	42	57	16	4	165

Number of Villages by Population Size - 2011

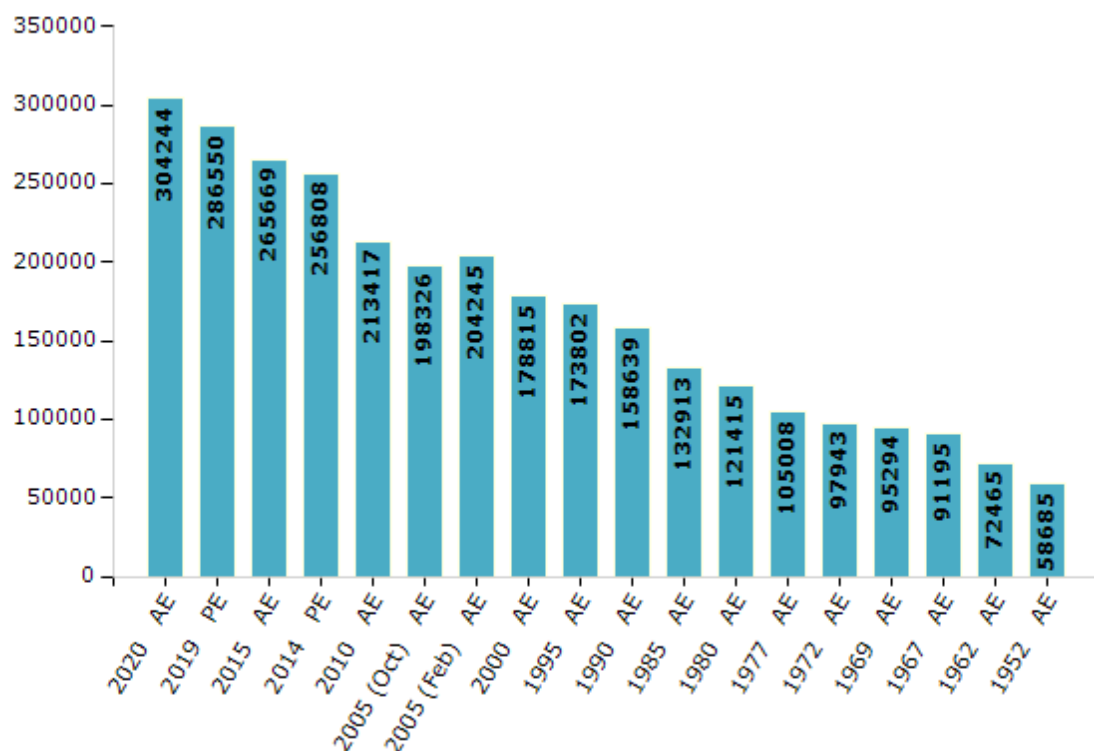


## Electoral Features

### Electors by Male & Female

Year	Male	Female	Others	Total	Year	Male	Female	Others	Total
2020 AE	160415	143824	5	304244	1995 AE	91221	82581	-	173802
2019 PE	153307	133239	4	286550	1990 AE	83980	74659	-	158639
2015 AE	142900	122764	5	265669	1985 AE	69281	63632	-	132913
2014 PE	137698	119105	5	256808	1980 AE	62542	58873	-	121415
2010 AE	114063	99354	0	213417	1977 AE	57257	47751	-	105008
2009 PE	-	-	-	-	1972 AE	49082	48861	-	97943
2005 (Oct) AE	106388	91938	-	198326	1969 AE	48519	46775	-	95294
2005 (Feb) AE	109521	94724	-	204245	1967 AE	-	-	-	91195
2004 PE	-	-	-	-	1962 AE	-	-	-	72465
2000 AE	94833	83982	-	178815	1957 AE	-	-	-	-
1999 PE	-	-	-	-	1952 AE	-	-	-	58685

Number of Electors



**Note :** AE : Assembly Election, PE : Assembly Segment of Parliamentary Election



## Historical Summary Election Results

### Summary Result of Assembly Election - 2015

Candidate Name	Party	Votes	Votes %
Kedar Prasad Gupta	BJP	73227	42.33
Manoj Kumar Singh	JD(U)	61657	35.64
Mrityunjay Kumar	SP	4705	2.72
Abdul Gaffar	CPM	4487	2.59
Pramod Kumar	MCPI	2233	1.29
Bimaleshwar Prasad	SWAP	1977	1.14
Ramneresh Yadav	BMUP	1964	1.14
Jay Chand Singh	IND	1464	0.85
Dr Santosh Kumar	IND	1453	0.84
Abhay Kumar	IND	1428	0.83
Akbar Ali Parwez	JAPL	1386	0.8
Pooja Kumari	RVNP	1358	0.78
Birendra Kumar @ Birendra Kumar Vishwas	IND	1328	0.77
Shivchandra Pandit	BKP	1225	0.71
Sakal Balmua	NJPI	1186	0.69
Mohammad Mofiz	IND	1089	0.63
Sanjay Thakur	AKBMP	1066	0.62
Lakshuman Prasad Sharan Urf Lakshman Mahto	IND	916	0.53
Sarjit Suman Urf Surjit Kumar Sahahi	IND	905	0.52
Kumar Vijay	NCP	883	0.51
Raja Kumar	BhNP	659	0.38
Asrafi Sahni	SKLP	639	0.37
Uttam Pandey	BSP	638	0.37
Subodh Paswan	IND	566	0.33
Alok Kumar Singh	BJKVP	539	0.31
Dina Nath Prasad Singh	RSMD	512	0.3
Mukesh Kumar Singh	IND	505	0.29
Dinesh Kumar Rai	IND	483	0.28
Dilip Kumar Choudhary	IND	412	0.24
Jamil Ahmad	GJDS	411	0.24

Contd....

## Polling Station Level Election Results

### Number and Name of Polling Stations (PS) (2020)

Number of Polling Stations	Name of Polling Stations	Number of Polling Stations	Name of Polling Stations
1	Prathamak Vidyalay, Bajitapur Kodariya Purab Bahg	13A	Utkramit Madhya Vidyalay, Sumera Hindi, Pashchimi Bhag
1A	Prathamak Vidyalay, Bajitapur Kodariya Purab Bahg	14	Urdu Prathamik Vidyalay, Afajalapur Madho, Pashchimi Bhag
2	Utkramit Madhay Vidyalay, Kharaunadih Tole Jayaram Purwi Bhag	14A	Urdu Prathamik Vidyalay, Afajalapur Madho, Pashchimi Bhag
3	Utkramit Madhay Vidyalay Kharaunadih , Tole Jayaram,Pashchimi Bhag	15	Urdu Prathamik Vidyalay, Afjalapur Madho, Purvi Bhag
3A	Utkramit Madhay Vidyalay Kharaunadih , Tole Jayaram,Pashchimi Bhag	15A	Urdu Prathamik Vidyalay, Afjalapur Madho, Purvi Bhag
4	Utkramit Madhya Vidyalay Kharauna Basant	16	Rajkiy Uttkramit Madhya Vidyalay, Sumera Nurnagar , Purvi Bhag
5	Panchayat Bhavan, Kharaunadih Purvi Bhag	16A	Rajkiy Uttkramit Madhya Vidyalay, Sumera Nurnagar , Purvi Bhag
5A	Panchayat Bhavan, Kharaunadih Purvi Bhag	17	Rajkiy Uttkramit Madhya Vidyalay, Sumera Nurnagar, Pashchimi Bhag
6	Siniyar Besik Skul, Kharaunadih, Purvi Bhag	17A	Rajkiy Uttkramit Madhya Vidyalay, Sumera Nurnagar, Pashchimi Bhag
7	Senior Basic School, Kharaunadih, Paschim Bhag	18	Rajkiy Utkramit Madhya Vidyalay, Ladaura, Purwi Bhag
8	Utkramit Madhya Vidyalay Mothhan Dakshin Bhag	18A	Rajkiy Utkramit Madhya Vidyalay, Ladaura, Purwi Bhag
8A	Utkramit Madhya Vidyalay Mothhan Dakshin Bhag	19	Rajkiy Utkramit Madhya Vidyalay, Ladaura, Madhay Bhag
9	Utkramit Madhya Vidyalay, Tarasan Kishuni, Purvi Bhag	19A	Rajkiy Utkramit Madhya Vidyalay, Ladaura, Madhay Bhag
9A	Utkramit Madhya Vidyalay, Tarasan Kishuni, Purvi Bhag	20	Rajkiy Uttakramit Madhya Vidyalay, Ladaura, Pashchim Bhag
10	Utkramit Madhya Vidyalay, Tarasan Kishuni Dakshini Bhag	20A	Rajkiy Uttakramit Madhya Vidyalay, Ladaura, Pashchim Bhag
10A	Utkramit Madhya Vidyalay, Tarasan Kishuni Dakshini Bhag	21	Rajkiy Uttakramit Madhya Vidyalay, Ladaura, Naya Bhavan
11	Utkramit Madhya Vidyalay, Tarasan Kishuni Pashchim Bhag	21A	Rajkiy Uttakramit Madhya Vidyalay, Ladaura, Naya Bhavan
11A	Utkramit Madhya Vidyalay, Tarasan Kishuni Pashchim Bhag	22	Rajkiy Uttakramit Madhya Vidyalay, Sakari, Saraiya, Uttari Khanda, Purwi Bhag
12	Utkramit Madhya Vidyalay, Sumera Hindi, Purwi Bhag	22A	Rajkiy Uttakramit Madhya Vidyalay, Sakari, Saraiya, Uttari Khanda, Purwi Bhag
12A	Utkramit Madhya Vidyalay, Sumera Hindi, Purwi Bhag	23	"Rajkiy Uttakramit Madhya Vidyalay, Sakari, Saraiya, Uttari Khanda,Madhay Bhag"
13	Utkramit Madhya Vidyalay, Sumera Hindi, Pashchimi Bhag	23A	"Rajkiy Uttakramit Madhya Vidyalay, Sakari, Saraiya, Uttari Khanda,Madhay Bhag"

Contd....

## Polling Station Level Election Results

### Polling Station-wise Votes Secured by Overall Top Five Parties in Kurhani Assembly in Assembly Election (AE) under Muzaffarpur Parliamentary Constituency in Bihar (2020)

Number of Polling Station	Winner - Anil Kumar Sahni (RJD)	Runner-up - Kedar Prasad Gupta (BJP)	3rd - Ram Babu Singh (RLSP)	4th - Sanjay Kumar (IND)	5th - Harindra Choudhary (BJKVP)	NOTA	Other	Total Votes Secured
20A	335	39	0	0	5	3	4	386
21	104	358	4	3	6	2	59	536
21A	35	429	6	2	4	0	51	527
22	287	56	38	0	22	3	39	445
22A	244	155	26	1	6	1	26	459
23	128	117	140	3	7	5	26	426
23A	117	78	161	5	4	6	10	381
24	221	151	30	2	11	3	30	448
24A	260	99	8	1	5	1	25	399
25	262	58	40	0	5	1	7	373
26	215	79	64	2	8	5	33	406
26A	193	63	13	1	3	0	22	295
27	262	140	12	4	16	0	38	472
27A	232	42	11	2	3	0	20	310
28	449	120	50	2	20	2	30	673
29	320	167	41	6	16	4	39	593
30	553	225	0	1	20	5	39	843
31	51	292	3	17	5	4	80	452
31A	114	223	4	16	17	0	51	425
32	326	225	7	3	9	1	37	608
33	78	191	9	26	11	7	138	460
33A	91	163	5	11	8	5	139	422
34	109	313	1	0	16	2	134	575
35	180	287	9	5	14	3	76	574
36	167	278	3	1	12	3	44	508
37	89	332	7	2	5	2	21	458
37A	201	138	0	2	9	0	11	361
38	491	64	0	0	18	1	55	629
38A	395	129	3	0	5	1	18	551
39	408	169	10	10	15	11	106	729
40	297	262	10	1	10	1	94	675
41	163	258	5	5	7	3	41	482
41A	282	150	4	0	17	3	51	507
42	150	250	6	2	5	2	60	475
42A	190	155	2	2	11	1	25	386

Contd....

## Polling Station Level Election Results

**Winner, Runner-up and 3rd Party Position & Winning Margin According to Polling Stations in Kurhani Assembly in Assembly Election (AE) under Muzaffarpur Parliamentary Constituency in Bihar (2020)**

Polling Station Number	Winner Party	Winner Votes (%)	Runner-up Party	Runner-up Votes (%)	Winning Margin Votes (%)	Third Party	Third Party Votes (%)	Other Votes (%)
43	RJD	323 (82.4)	BJP	31 (7.91)	292 (74.49)	VPI	13 (3.32)	25 (6.38)
43A	RJD	210 (58.5)	BJP	126 (35.1)	84 (23.4)	BJKVP	7 (1.95)	16 (4.46)
44	BJP	278 (55.71)	RJD	131 (26.25)	147 (29.46)	JAPL	25 (5.01)	65 (13.03)
45	RJD	399 (86.18)	BJP	43 (9.29)	356 (76.89)	IND (SK)	5 (1.08)	16 (3.46)
46	RJD	352 (89.34)	IND (AKG)	10 (2.54)	342 (86.8)	BJKVP	8 (2.03)	24 (6.09)
46A	RJD	258 (73.5)	BJP	61 (17.38)	197 (56.12)	BJKVP	7 (1.99)	25 (7.12)
47	BJP	288 (73.85)	RJD	65 (16.67)	223 (57.18)	JAPL	8 (2.05)	29 (7.44)
47A	BJP	161 (48.35)	RJD	122 (36.64)	39 (11.71)	IND (DKC)	12 (3.6)	38 (11.41)
48	BJP	249 (49.6)	RJD	175 (34.86)	74 (14.74)	JAPL	18 (3.59)	60 (11.95)
49	BJP	234 (71.78)	RJD	52 (15.95)	182 (55.83)	BJKVP	7 (2.15)	33 (10.12)
49A	BJP	228 (75.5)	RJD	38 (12.58)	190 (62.92)	BPL	10 (3.31)	26 (8.61)
50	BJP	283 (50.27)	RJD	217 (38.54)	66 (11.73)	JAPL	19 (3.37)	44 (7.82)
51	BJP	218 (61.58)	RJD	107 (30.23)	111 (31.35)	JAPL	8 (2.26)	21 (5.93)
51A	RJD	132 (42.44)	BJP	115 (36.98)	17 (5.46)	JAPL	27 (8.68)	37 (11.9)
52	RJD	319 (61.35)	BJP	101 (19.42)	218 (41.93)	BJKVP	30 (5.77)	70 (13.46)
52A	RJD	434 (76.54)	BJP	37 (6.53)	397 (70.01)	BJKVP	35 (6.17)	61 (10.76)
53	BJP	328 (47.06)	RJD	310 (44.48)	18 (2.58)	VPI	19 (2.73)	40 (5.74)
54	RJD	415 (90.61)	RLSP	14 (3.06)	401 (87.55)	BJP	9 (1.97)	20 (4.37)
54A	RJD	425 (82.05)	BJP	25 (4.83)	400 (77.22)	IND (SK)	19 (3.67)	49 (9.46)
55	RJD	488 (86.37)	BJP	21 (3.72)	467 (82.65)	IND (AKG)	19 (3.36)	37 (6.55)
55A	RJD	264 (58.41)	BJP	132 (29.2)	132 (29.21)	BJKVP	15 (3.32)	41 (9.07)
56	RJD	421 (90.93)	IND (AKG)	10 (2.16)	411 (88.77)	BJKVP	8 (1.73)	24 (5.18)
56A	RJD	354 (91.95)	RLSP	8 (2.08)	346 (89.87)	BJP	7 (1.82)	16 (4.16)
57	RJD	514 (94.66)	BJP	11 (2.03)	503 (92.63)	RLSP	5 (0.92)	13 (2.39)
58	RJD	472 (93.65)	BJP	19 (3.77)	453 (89.88)	RLSP	3 (0.6)	10 (1.98)
59	RJD	163 (40.45)	BJP	156 (38.71)	7 (1.74)	SUCI	24 (5.96)	60 (14.89)
59A	BJP	217 (63.45)	RJD	67 (19.59)	150 (43.86)	SUCI	28 (8.19)	30 (8.77)
60	RJD	213 (63.77)	BJP	82 (24.55)	131 (39.22)	BJKVP	7 (2.1)	32 (9.58)
60A	RJD	205 (64.67)	BJP	72 (22.71)	133 (41.96)	VPI	10 (3.15)	30 (9.46)
61	BJP	333 (51.87)	RJD	189 (29.44)	144 (22.43)	SUCI	19 (2.96)	101 (15.73)
62	BJP	330 (67.21)	RJD	108 (22)	222 (45.21)	VPI	11 (2.24)	42 (8.55)
62A	BJP	263 (68.49)	RJD	95 (24.74)	168 (43.75)	IND (AKG)	5 (1.3)	21 (5.47)
63	BJP	202 (52.2)	RJD	66 (17.05)	136 (35.15)	SUCI	61 (15.76)	58 (14.99)
63A	BJP	121 (37.12)	RJD	120 (36.81)	1 (0.31)	SUCI	32 (9.82)	53 (16.26)
64	RJD	150 (42.13)	BJP	105 (29.49)	45 (12.64)	SUCI	39 (10.96)	62 (17.42)

Contd....

## Socio-Economic Amenities - Rural

### Access to Education Facilities

Particulars	Number of Villages (% of Population)				
	Available	Not Available	If Not Available (Distance of Nearest Facility)		
			A	B	C
Govt. Primary School	137 (92)	28 (8)	16 (3)	10 (4)	0 (0)
Private Primary School	27 (31)	138 (69)	0 (0)	0 (0)	0 (0)
Govt. Middle School	57 (56)	108 (44)	58 (20)	48 (24)	0 (0)
Private Middle School	6 (5)	159 (95)	1 (0)	0 (0)	0 (0)
Govt. Secondary School	11 (19)	154 (81)	1 (0)	5 (2)	144 (76)
Private Secondary School	3 (3)	162 (97)	0 (0)	0 (0)	2 (0)
Govt. Senior Secondary School	4 (9)	161 (91)	20 (12)	44 (26)	95 (52)
Private Senior Secondary School	1 (0)	164 (100)	1 (0)	0 (0)	0 (0)
Govt. Arts and Science Degree College	1 (1)	164 (99)	1 (1)	4 (4)	128 (80)
Private Arts and Science Degree College	0 (0)	165 (100)	0 (0)	3 (1)	28 (14)
Govt. Engineering College	0 (0)	165 (100)	0 (0)	0 (0)	0 (0)
Private Engineering College	0 (0)	165 (100)	1 (1)	20 (15)	144 (85)
Govt. Medicine College	0 (0)	165 (100)	3 (2)	7 (4)	54 (35)
Private Medicine College	0 (0)	165 (100)	2 (1)	11 (10)	88 (48)
Govt. Management Institute	0 (0)	165 (100)	0 (0)	0 (0)	0 (0)
Private Management Institute	0 (0)	165 (100)	2 (1)	22 (17)	141 (82)
Govt. Polytechnic	5 (9)	160 (91)	0 (0)	7 (4)	55 (32)
Private Polytechnic	1 (0)	164 (100)	1 (1)	15 (12)	82 (42)
Govt. Vocational Training School/ITI	1 (0)	164 (100)	2 (1)	4 (1)	81 (38)
Private Vocational Training School/ITI	1 (0)	164 (100)	4 (2)	16 (14)	57 (43)
Govt. Non Formal Training Centre	0 (0)	165 (100)	1 (1)	22 (16)	141 (82)
Private Non Formal Training Centre	0 (0)	165 (100)	1 (2)	0 (0)	0 (0)
Govt. School For Disabled	0 (0)	165 (100)	1 (1)	16 (12)	139 (81)
Private School For Disabled	0 (0)	165 (100)	2 (3)	6 (3)	1 (0)
Government Others	11 (11)	154 (89)	2 (1)	5 (3)	60 (39)
Private Others	1 (2)	164 (98)	0 (0)	0 (0)	2 (3)

Note : Distance A : Less than 5 km; B : Between 5-10 km; C : 10+ km.; Source : Data Analysis is based on 2011 Census.

## DISCLAIMER

The Terms of Use and Disclaimer of Datanet India Private Limited (hereinafter referred to as "Datanet") for use of this analysis report of **Kurhani Assembly Constituency (Kurhani Vidhan Sabha)** :-

1. **Assembly Factbook™** is a Registered Trade Mark owned by Datanet.
2. All the maps are sketched and graphical representation only and have not been drawn to the scale and also not to represent the actual geographical area or boundary of the unit.
3. The data for the aforesaid analysis is based on authentic sources and has been culled from the various publications of Census, CSO and NSSO for district and block level data, various central and state government departments, Central & State Elections Commissions and the concerned Returning Officers' releases, Electoral Rolls, Election results and allied publications, internal assessment, surveys, estimates and analysis. Therefore, certain adjustment of data at micro level may have been done to arrive closer to the macro data.
4. Data have been provided on an "As Is" and "As AVAILABLE" basis
5. The colours shown in the maps or diagram and charts of a particular party, alliance or AC are indicative and do not represent them.
6. This publication which includes maps, sheets, graphs and data would be the property under copyright of Datanet only. The user may use these for its internal study, analysis and research purposes. It's public display, re-selling or any commercial uses by the user are not allowed.
7. Datanet has taken due care and caution in compilation and processing of data and allied information, but does not guarantee the accuracy, adequacy or completeness of any information/analysis and will be not responsible for any errors or omissions or for the results obtained from the use of such information/analysis.
8. All the contents for the publication have been culled from various authentic sources and Datanet reasonably believes such sources to be reliable, but does not make any representations, express or implied as to the accuracy or fitness of use of such information. The information or contents of the information/analysis do not constitute advice and should not be relied upon in making (or refraining from making) any decision. Any reliance placed upon the information provided by Datanet is the sole responsibility and strictly at the user's risk.
9. In no event will Datanet be liable for any damages (including, without limitation, damages for loss of business projects, or loss of profits) arising in contract, tort or otherwise from the use of or inability to use any of its contents, or from any action taken (or refrained from being taken) as a result of using the analysis or any of its contents. Datanet its directors, owners, editors, officials, employees, distributor and agents or any associate will not be liable for any errors in the information contained or any consequences arising from the use of the contents of the provided information/analysis.
10. If any provision of these terms and conditions is held invalid or illegal or unenforceable for any reason by any court of competent jurisdiction, such provision shall be severed and the remainder of provisions of the terms and conditions shall continue in full force and effect as if the Term of Use had been executed with the invalid, illegal or unenforceable provision eliminated.
11. If there are any discrepancies in the information provided, please bring it to attention of Datanet for suitable rectification measures.



**Buy Online This Complete Book At**  
**Datanet India eBooks Store**

[www.indiastatpublications.com](http://www.indiastatpublications.com)

or go directly at

[http://www.indiastatpublications.com/  
Assembly\\_factbook/Bihar/Muzaffarpur/ Kurhani](http://www.indiastatpublications.com/Assembly_factbook/Bihar/Muzaffarpur/Kurhani)



**i** indiastat**elections**

ISBN : 978-93-5313-116-9

