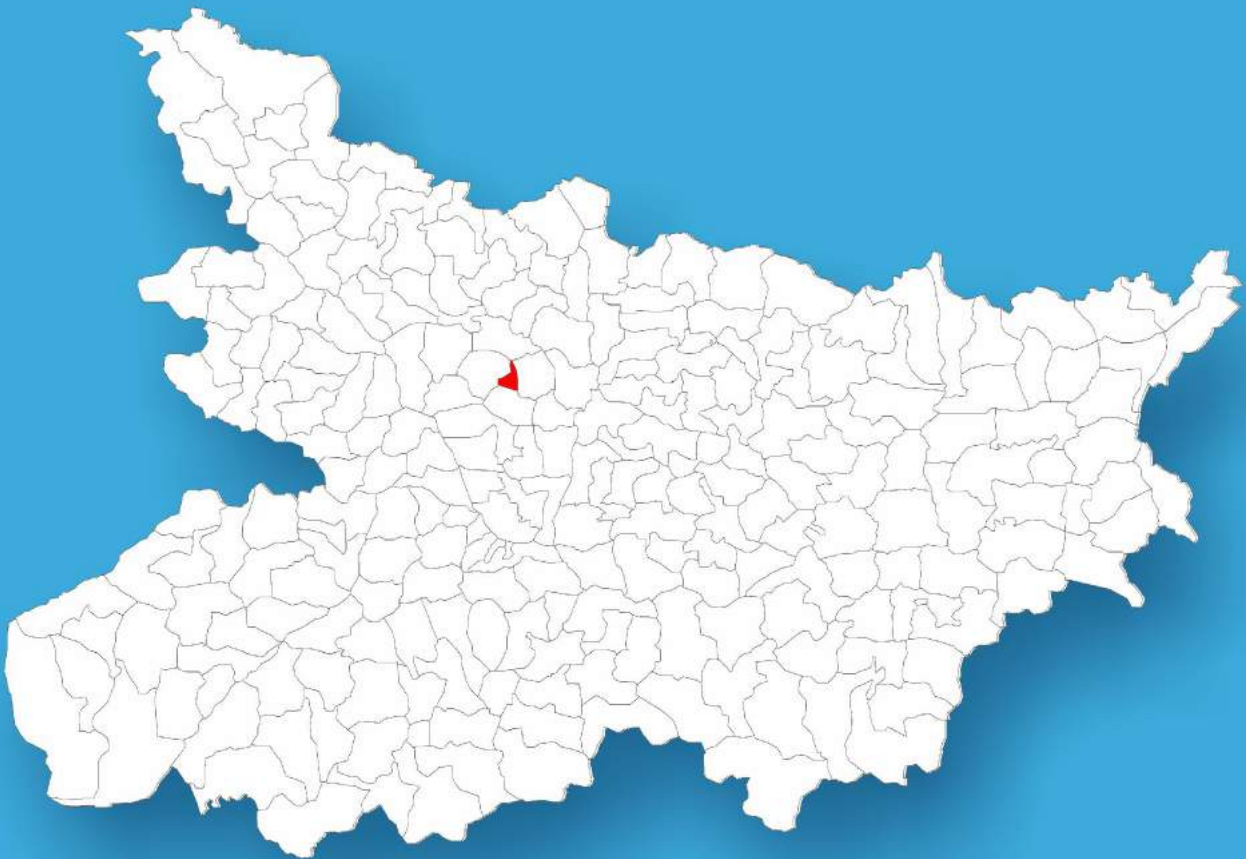




Bihar

# Assembly Factbook™

Muzaffarpur Assembly Constituency



Key Electoral Data of Muzaffarpur  
Assembly Constituency (Vidhan Sabha)

Bihar

# Assembly Factbook™

Muzaffarpur Assembly Constituency



Muzaffarpur Vidhan Sabha

## **Editor & Director**

Dr. R.K. Thukral

## **Research Editor**

Dr. Shafeeq Rahman

## **Compiled, Researched and Published by Datanet India Pvt. Ltd.**

D-100, 1st Floor,

Okhla Industrial Area, Phase-I,  
New Delhi- 110020.

Ph.: 91-11- 43580781-84

Email : support@indiastatpublications.com

Website : www.indiastatelections.com

## **Online Book Store :**

www.indiastatpublications.com

**Report No. :** AFB/BR-094-0624

**ISBN :** 978-93-5313-143-2

**First Edition :** January, 2018

**Seventh Updated Edition :** June, 2024

**Price :** Rs. 11500/-

US\$ 310

**© Datanet India Pvt. Ltd.**

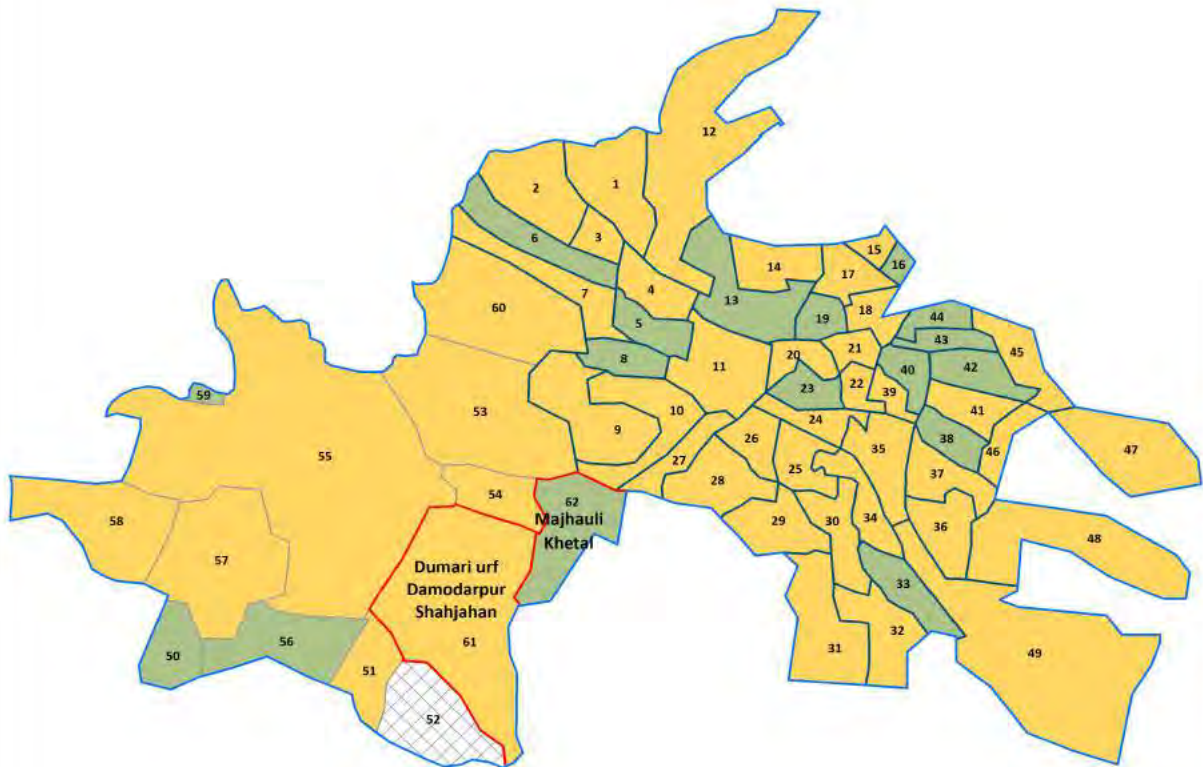
All rights reserved. No part of this book may be reproduced, stored in a retrieval system or transmitted in any form or by any means, mechanical photocopying, photographing, scanning, recording or otherwise without the prior written permission of the publisher. Please refer to Disclaimer at page no. 266 for the use of this publication.

Printed in India

No.	Particulars	Page No.
	<b>Introduction</b>	
1	Assembly Constituency - (Vidhan Sabha) at a Glance   Features of Assembly as per Delimitation Commission of India (2008)	1-2
	<b>Location and Political Maps</b>	
2	Location Map   Boundaries of Assembly Constituency - (Vidhan Sabha in District   Boundaries of Assembly Constituency under Parliamentary Constituency - (Lok Sabha)   Town, Ward & Village-wise Winner Parties- 2024, 2020, 2019, 2015, 2014, 2010 and 2009	3-11
	<b>Administrative Setup (2011)</b>	
3	District   Sub-district   Towns   Villages   Inhabited Villages   Uninhabited Villages   Village Panchayat   Intermediate Panchayat	12-14
	<b>Demographics (2011)</b>	
4	Population   Households   Rural/Urban Population   Towns, Ward and Villages by Population Size   Sex Ratio (Total & 0-6 Years)   Religious Population   Social Population   Literacy Rate	15-17
	<b>Electoral Features</b>	
5	Important Dates of Last Elections Held   Electors by Gender   Service Electors   Voters   Voters Turnout   Polling Stations & Average Number of Electors per Polling Station   Electors by Age Group   Present Elected Representatives	18-23
	<b>Historical Summary Election Results</b>	
6	Vote Share of Major Parties   Winning Margin (Number & Percentage   Polarity of Parties   Summary Result of Assembly Segment of Parliamentary Elections 2024, 2019, 2014, 2009, 2004 and 1999   Summary Result of Assembly Elections 2020, 2015, 2010, 2005 (Oct), 2005 (Feb), 2000, 1995, 1990, 1985, 1980, 1977, 1972, 1969, 1967, 1962, 1957 and 1952	24-52
	<b>Polling Station Level Election Results</b>	
7	Name and Number of Polling Station 2024, 2020, 2019, 2015, 2014, 2010 and 2009   Polling Station-wise Electors, Voters & Voters Turnout 2024, 2020, 2019, 2015, 2014, 2010 and 2009   Polling Station wise Elections Results 2024, 2020, 2019, 2015, 2014, 2010 and 2009	53-245
	<b>Share of Assembly Constituency</b>	
8	Share of Assembly Constituency - (Vidhan Sabha) in State, District and Parliamentary Constituency - (Lok Sabha)	246
	<b>Socio-Economic Amenities (2011)</b>	
9	Access to Administrative Units   Agricultural, Manufacturing and Industrial Commodities   Demographic Indicators   Education   Health & Manpower   Drinking Water Supply   Sanitation   Entertainment and Recreations Infrastructure   Power   Food Allocation Distribution and Marketing of Agriculture Commodities Infrastructure   Transport and Road Infrastructure   Communication   Banking and Financial Services   Land Use   Irrigation Source	248-262
10	<b>Abbreviation &amp; Sources</b>	263-265
11	<b>Disclaimer</b>	266

Location & Political Map

Town, Ward & Village-wise Winner Parties in Muzaffarpur Assembly Constituency under State Assembly Election (AE) (No.94) 2015



BJP	JD(U)	UV	Total AC	Town (T)	Ward (W)	Village (V)
(1T+36W +7V)	(1T+13W +3V)	(1V)	2T	49W	11V	
UV : Unspecified Village						

Note : Ward boundaries are shown for visual presentations only and these are not showing the actual geographical locations.

## Administrative Setup

### List of Village Panchayat & Intermediate Panchayat (Block) Name - 2011

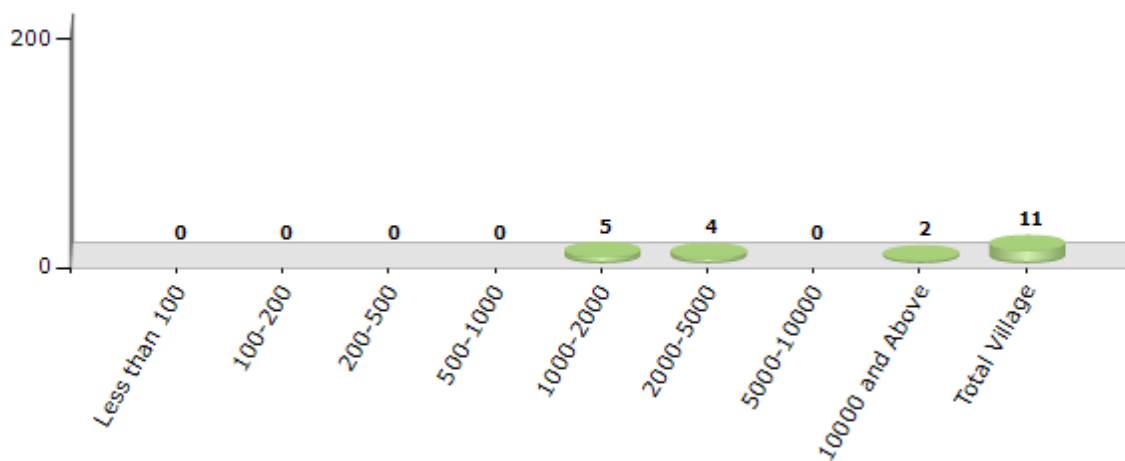
Village Name	Village Panchayat Name	Intermediate Panchayat Name
Barhanpura	Bhagwanpur	Musahri
Bhagwanpur	Bhagwanpur	Musahri
Chau Siwan	Madhubani	Musahri
Dharampur	Madhubani	Musahri
Gobrahi urf Gobardhanpur	Majauli Khetal	Musahri
Madapur Chaube	Madhubani	Musahri
Madhubani	Madhubani	Musahri
Mathurapur	Patahi	Musahri
Pakri Ismail	Madhubani	Musahri
Parmanandpur	Madhubani	Musahri
Patahi urf Patahi Rup	Patahi	Musahri

## Demographics

### Number of Villages by Population Size - 2011

Less than 100	100-200	200-500	500-1000	1000-2000	2000-5000	5000-10000	10000 and Above	Total Village
0	0	0	0	5	4	0	2	11

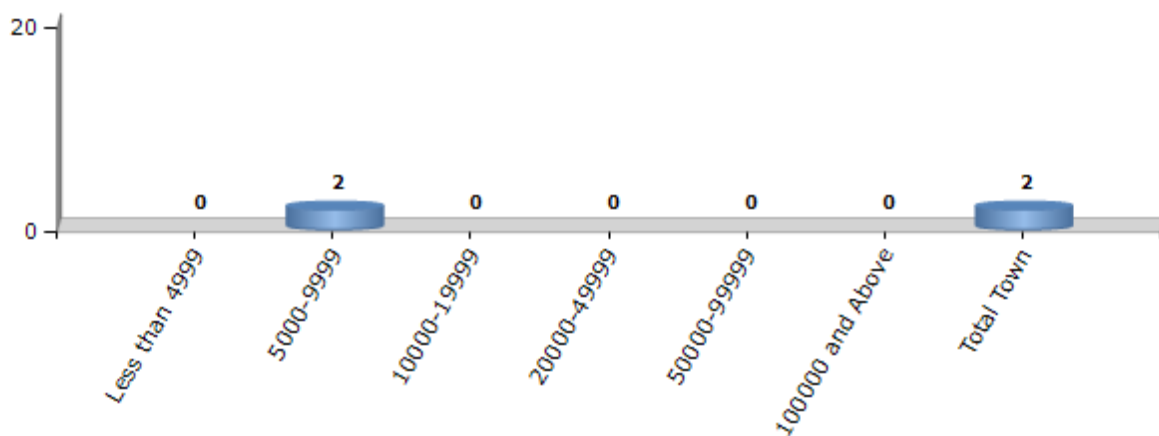
Number of Villages by Population Size - 2011



### Number of Towns by Population Size - 2011

Less than 4999	5000-9999	10000-19999	20000-49999	50000-99999	100000 and Above	Total Town
0	2	0	0	0	0	2

Number of Towns by Population Size - 2011

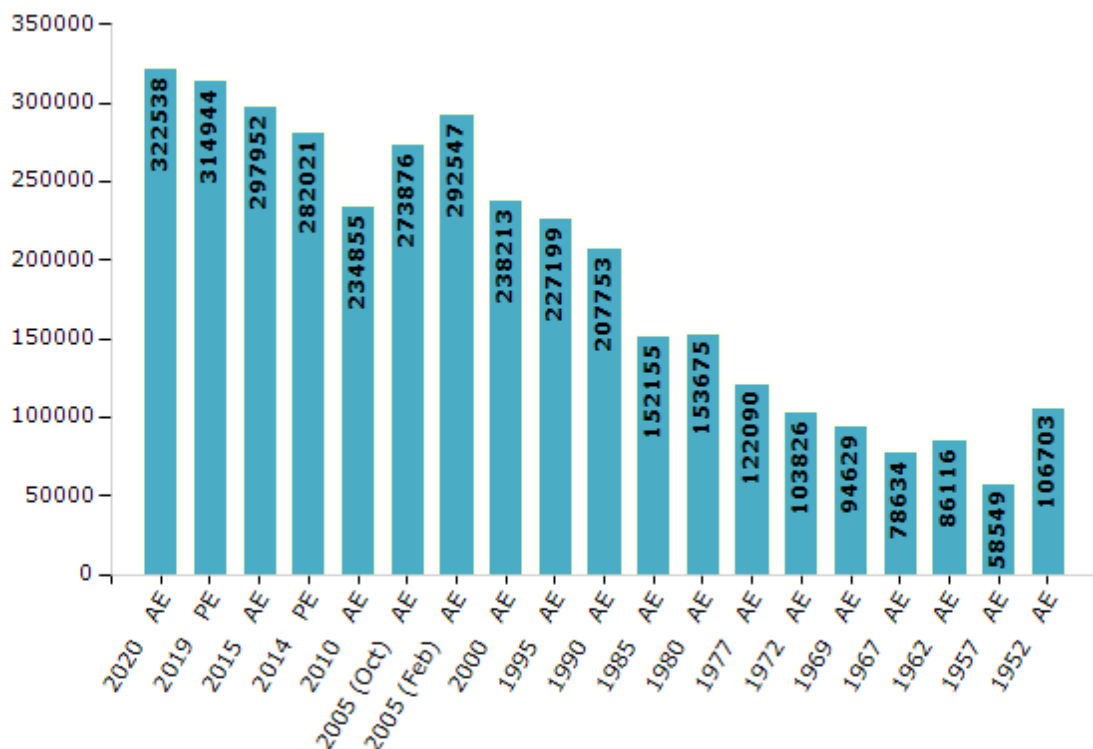


## Electoral Features

### Electors by Male & Female

Year	Male	Female	Others	Total	Year	Male	Female	Others	Total
2020 AE	170030	152495	13	322538	1995 AE	136149	91050	-	227199
2019 PE	168633	146298	13	314944	1990 AE	116543	91210	-	207753
2015 AE	161031	136912	9	297952	1985 AE	83681	68474	-	152155
2014 PE	153072	128936	13	282021	1980 AE	82496	71179	-	153675
2010 AE	132267	102588	0	234855	1977 AE	61902	60188	-	122090
2009 PE	-	-	-	-	1972 AE	52006	51820	-	103826
2005 (Oct) AE	154441	119435	-	273876	1969 AE	48309	46320	-	94629
2005 (Feb) AE	160617	131930	-	292547	1967 AE	-	-	-	78634
2004 PE	-	-	-	-	1962 AE	-	-	-	86116
2000 AE	135241	102972	-	238213	1957 AE	-	-	-	58549
1999 PE	-	-	-	-	1952 AE	-	-	-	106703

Number of Electors



Note : AE : Assembly Election, PE : Assembly Segment of Parliamentary Election



## Historical Summary Election Results

### Summary Result of Assembly Election - 2015

Candidate Name	Party	Votes	Votes %
Suresh Kumar Sharma	BJP	95594	55.13
Bijendra Chaudhary	JD(U)	65855	37.98
Sayed Majid Hussain	SP	1719	0.99
Suraj Kumar Singh	CPI(ML)(L)	1356	0.78
Ajay Kumar	LAD	1226	0.71
Anand Mahto	IND	1038	0.6
Dhanwanti Devi	IND	1007	0.58
Anand Kumar Mahto	BSP	908	0.52
Ramdhani Mahto	IND	643	0.37
Shivnath Sah	BJKVP	465	0.27
Devanand Singh	IND	413	0.24
Surendra Kumar Sharma	IND	340	0.2
Priya Ranjan	SKLP	304	0.18
Ramesh Kumar Dipu	GJDS	288	0.17
Aman Kumar	NJPI	269	0.16
Manoj Kumar Yadav	GaAP	264	0.15
Ravi Ranjan	RSMD	237	0.14
Birju Kumar Sah	BMUP	236	0.14
Avinash Kumar	AAHPty	227	0.13
Alok Kumar	BhaSP	200	0.12
	NOTA	800	0.46

## Polling Station Level Election Results

### Number and Name of Polling Stations (PS) (2020)

Number of Polling Stations	Name of Polling Stations	Number of Polling Stations	Name of Polling Stations
1	Muzaffarpur Institue Of Technology Brahampura, Purwi Bhag	12A	Asian Public School, Brahampura Pashchim Bhag
1A	Muzaffarpur Institue Of Technology Brahampura, Purwi Bhag	13	Rajkiye Madhya Vidhyalay,Laxmi Chowk Brahmapura, Uttar Bhag
2	Muzaffarpur Institute Of Tecnalogy Brahmapura Madhya Bhag	13A	Rajkiye Madhya Vidhyalay,Laxmi Chowk Brahmapura, Uttar Bhag
2A	Muzaffarpur Institute Of Tecnalogy Brahmapura Madhya Bhag	14	Rajkiye Madhya Vidhyalay, Laxmi Chowk Brahmapura Dakshin Bhag
3	Muzaffarpur Institute Of Technalogy, Brahmapura Pashchimi Bhag	14A	Rajkiye Madhya Vidhyalay, Laxmi Chowk Brahmapura Dakshin Bhag
3A	Muzaffarpur Institute Of Technalogy, Brahmapura Pashchimi Bhag	15	Madhya Vidhyalay, Daudapur,Muzaffarpur Uttar Bhag
4	Yantrik Karyalay, Rashtriya Uchcha Path Pariyojana Lok Nirman Vibhag Muzaffarpur Sikandarapur Kundal Pachhmi Bhag	15A	Madhya Vidhyalay, Daudapur,Muzaffarpur Uttar Bhag
4A	Yantrik Karyalay, Rashtriya Uchcha Path Pariyojana Lok Nirman Vibhag Muzaffarpur Sikandarapur Kundal Pachhmi Bhag	16	Madhya Vidhyalay, Daudapur Muzaffarpur, Dakshin Bhag
5	Yantrik Karyalay, Rashtriya Uchcha Path Pariyojana Lok Nirman Vibhag Muzaffarpur Sikandarapur Kundal Purvi Bhag	16A	Madhya Vidhyalay, Daudapur Muzaffarpur, Dakshin Bhag
5A	Yantrik Karyalay, Rashtriya Uchcha Path Pariyojana Lok Nirman Vibhag Muzaffarpur Sikandarapur Kundal Purvi Bhag	17	Madhya Vidhyalay, Daudapur Muzaffarpur, Purab Bhag
6	Ratri Pathashala, Brahmapura Dayo Bhag	17A	Madhya Vidhyalay, Daudapur Muzaffarpur, Purab Bhag
6A	Ratri Pathashala, Brahmapura Dayo Bhag	18	Rajkiya Madhya Vidhyalay, Railway Colony, Brahmapura, Daya Bhag
7	Ratri Pathashala Brahmapura, Baya Bhag	19	Rajkiya Madhya Vidhyalay, Railway Colony, Brahmapura, Baya Bhag
7A	Ratri Pathashala Brahmapura, Baya Bhag	20	Rajkiye Madhya Vidhyalay Balak, Brahmapura Naka Daya Bhag
8	Anirudda Lal Keshari Mitra Pustakalaya Brahmapura Uttar Bhag	20A	Rajkiye Madhya Vidhyalay Balak, Brahmapura Naka Daya Bhag
9	Anirudda Lal Keshari Mitra Pustakalaya Brahmapura Dakshin Bhag	21	Madhya Vidhyalay, Juran Chhapra, Muzaffarpur(Dakshin Bhag)
10	Rajkiye Madhya Vidhyalay Balak, Brahmapura Naka Baya Bhag	22	Madhya Vidhyalay Juran Chhapra Mazaffarpur Uttar Bhag
10A	Rajkiye Madhya Vidhyalay Balak, Brahmapura Naka Baya Bhag	23	Madhya Vidhyalay, Juran Chhapra Ke Uttar Ka Bhawan Me Paschimi Bhag
11	Asian Public School, Brahmapura, Purab Bhag	23A	Madhya Vidhyalay, Juran Chhapra Ke Uttar Ka Bhawan Me Paschimi Bhag
11A	Asian Public School, Brahmapura, Purab Bhag	24	Madhya Vidhyalay, Juran Chhapra Ke Uttar Bhawan Me Purab Bhag
12	Asian Public School, Brahampura Pashchim Bhag	24A	Madhya Vidhyalay, Juran Chhapra Ke Uttar Bhawan Me Purab Bhag

Contd....

**Polling Station Level Election Results**

**Polling Station-wise Votes Secured by Overall Top Five Parties in Muzaffarpur Assembly in Assembly Election (AE) under Muzaffarpur Parliamentary Constituency in Bihar (2020)**

Number of Polling Station	Winner - Bijendra Chaudhary (INC)	Runner-up - Suresh Kumar Sharma (BJP)	3rd - Pallavi Sinha (TPLRSP)	4th - Ram Babu Sah (JTVP)	5th - Ravi Atal (JAPL)	NOTA	Other	Total Votes Secured
20A	70	170	18	0	1	3	1	263
21	372	129	3	3	5	0	14	526
22	214	220	4	3	3	3	9	456
23	75	177	12	0	2	3	4	273
23A	68	182	12	0	0	2	2	266
24	185	195	6	14	5	5	20	430
24A	216	215	8	4	4	1	16	464
25	212	54	0	2	5	1	6	280
25A	244	19	0	7	2	3	4	279
26	188	214	10	4	1	1	5	423
27	100	249	14	0	3	2	5	373
28	168	197	6	4	2	3	7	387
29	370	6	1	0	6	0	5	388
29A	344	15	0	0	1	1	1	362
30	52	73	1	0	0	4	1	131
31	149	194	4	1	4	1	12	365
31A	115	189	10	0	3	0	5	322
32	154	181	8	0	2	1	10	356
32A	102	182	23	1	0	4	9	321
33	83	172	6	1	0	3	5	270
33A	43	179	6	2	1	1	4	236
34	60	241	12	0	1	4	3	321
34A	63	174	14	0	0	1	1	253
35	102	282	5	0	1	2	8	400
36	255	83	4	1	0	3	4	350
36A	120	183	8	1	0	2	3	317
37	282	68	6	5	0	0	4	365
38	218	118	13	6	2	1	7	365
39	330	105	3	7	8	2	5	460
40	336	46	2	7	7	2	9	409
41	148	216	27	0	4	3	9	407
42	115	203	18	3	4	4	3	350
43	105	211	4	1	1	0	13	335
43A	112	112	18	0	1	4	3	250
44	228	114	10	3	2	1	6	364

Contd....

## Polling Station Level Election Results

### Winner, Runner-up and 3rd Party Position & Winning Margin According to Polling Stations in Muzaffarpur Assembly in Assembly Election (AE) under Muzaffarpur Parliamentary Constituency in Bihar (2020)

Polling Station Number	Winner Party	Winner Votes (%)	Runner-up Party	Runner-up Votes (%)	Winning Margin Votes (%)	Third Party	Third Party Votes (%)	Other Votes (%)
44A	INC	265 (67.77)	BJP	85 (21.74)	180 (46.03)	JAPL	11 (2.81)	30 (7.67)
45	BJP	204 (60.9)	INC	112 (33.43)	92 (27.47)	TPLRSP	7 (2.09)	12 (3.58)
46	INC	287 (59.42)	BJP	170 (35.2)	117 (24.22)	TPLRSP	8 (1.66)	18 (3.73)
47	INC	257 (62.38)	BJP	135 (32.77)	122 (29.61)	JAPL	7 (1.7)	13 (3.16)
48	INC	221 (84.35)	BJP	28 (10.69)	193 (73.66)	JTVP	3 (1.15)	10 (3.82)
49	BJP	248 (51.56)	INC	195 (40.54)	53 (11.02)	TPLRSP	14 (2.91)	24 (4.99)
50	INC	245 (63.8)	BJP	121 (31.51)	124 (32.29)	TPLRSP	4 (1.04)	14 (3.65)
51	INC	172 (47.25)	BJP	170 (46.7)	2 (0.55)	TPLRSP	9 (2.47)	13 (3.57)
52	BJP	236 (74.92)	INC	59 (18.73)	177 (56.19)	TPLRSP	8 (2.54)	12 (3.81)
53	INC	213 (63.2)	BJP	98 (29.08)	115 (34.12)	JTVP	9 (2.67)	17 (5.04)
53A	INC	188 (54.02)	BJP	145 (41.67)	43 (12.35)	TPLRSP	4 (1.15)	11 (3.16)
54	BJP	287 (52.85)	INC	196 (36.1)	91 (16.75)	JAPL	18 (3.31)	42 (7.73)
55	INC	167 (63.02)	BJP	86 (32.45)	81 (30.57)	JTVP	5 (1.89)	7 (2.64)
55A	INC	223 (75.85)	BJP	56 (19.05)	167 (56.8)	JAPL	4 (1.36)	11 (3.74)
56	BJP	268 (47.18)	INC	265 (46.65)	3 (0.53)	TPLRSP	9 (1.58)	26 (4.58)
57	BJP	119 (51.74)	INC	100 (43.48)	19 (8.26)	TPLRSP	2 (0.87)	9 (3.91)
57A	BJP	89 (52.35)	INC	68 (40)	21 (12.35)	TPLRSP	4 (2.35)	9 (5.29)
58	INC	350 (66.29)	BJP	136 (25.76)	214 (40.53)	JAPL	9 (1.7)	33 (6.25)
58A	INC	382 (63.14)	BJP	167 (27.6)	215 (35.54)	JTVP	13 (2.15)	43 (7.11)
59	INC	231 (65.07)	BJP	100 (28.17)	131 (36.9)	JTVP	8 (2.25)	16 (4.51)
59A	INC	182 (52.91)	BJP	135 (39.24)	47 (13.67)	JTVP	6 (1.74)	21 (6.1)
60	INC	191 (54.57)	BJP	140 (40)	51 (14.57)	TPLRSP	4 (1.14)	15 (4.29)
60A	BJP	145 (49.32)	INC	129 (43.88)	16 (5.44)	TPLRSP	5 (1.7)	15 (5.1)
61	BJP	205 (53.66)	INC	145 (37.96)	60 (15.7)	TPLRSP	9 (2.36)	23 (6.02)
61A	BJP	217 (62.18)	INC	106 (30.37)	111 (31.81)	TPLRSP	9 (2.58)	17 (4.87)
62	BJP	179 (47.11)	INC	178 (46.84)	1 (0.27)	JAPL	4 (1.05)	19 (5)
62A	INC	169 (47.61)	BJP	163 (45.92)	6 (1.69)	TPLRSP	8 (2.25)	15 (4.23)
63	BJP	276 (64.49)	INC	112 (26.17)	164 (38.32)	TPLRSP	11 (2.57)	29 (6.78)
64	BJP	174 (62.37)	INC	79 (28.32)	95 (34.05)	TPLRSP	5 (1.79)	21 (7.53)
64A	BJP	223 (67.58)	INC	82 (24.85)	141 (42.73)	BhNP	5 (1.52)	20 (6.06)
65	BJP	217 (73.31)	INC	52 (17.57)	165 (55.74)	TPLRSP	13 (4.39)	14 (4.73)
65A	BJP	178 (67.42)	INC	68 (25.76)	110 (41.66)	TPLRSP	5 (1.89)	13 (4.92)
66	BJP	190 (70.63)	INC	68 (25.28)	122 (45.35)	TPLRSP	4 (1.49)	7 (2.6)
66A	BJP	200 (63.49)	INC	102 (32.38)	98 (31.11)	JTVP	2 (0.63)	11 (3.49)
67	BJP	158 (36.92)	INC	155 (36.21)	3 (0.71)	JTVP	23 (5.37)	92 (21.5)

Contd....

## Socio-Economic Amenities - Rural

### Access to Education Facilities

Particulars	Number of Villages (% of Population)				
	Available	Not Available	If Not Available (Distance of Nearest Facility)		
			A	B	C
Govt. Primary School	10 (94)	1 (6)	0 (0)	0 (0)	0 (0)
Private Primary School	6 (84)	5 (16)	0 (0)	0 (0)	0 (0)
Govt. Middle School	9 (91)	2 (9)	1 (3)	1 (6)	0 (0)
Private Middle School	6 (76)	5 (24)	0 (0)	0 (0)	0 (0)
Govt. Secondary School	2 (25)	9 (75)	0 (0)	1 (6)	7 (33)
Private Secondary School	1 (37)	10 (63)	0 (0)	0 (0)	0 (0)
Govt. Senior Secondary School	1 (22)	10 (78)	3 (18)	5 (20)	1 (3)
Private Senior Secondary School	1 (37)	10 (63)	0 (0)	0 (0)	0 (0)
Govt. Arts and Science Degree College	1 (3)	10 (97)	2 (46)	1 (22)	2 (10)
Private Arts and Science Degree College	0 (0)	11 (100)	1 (6)	4 (13)	0 (0)
Govt. Engineering College	0 (0)	11 (100)	0 (0)	0 (0)	0 (0)
Private Engineering College	0 (0)	11 (100)	3 (52)	8 (48)	0 (0)
Govt. Medicine College	0 (0)	11 (100)	2 (42)	8 (50)	1 (7)
Private Medicine College	0 (0)	11 (100)	0 (0)	0 (0)	0 (0)
Govt. Management Institute	0 (0)	11 (100)	0 (0)	0 (0)	0 (0)
Private Management Institute	0 (0)	11 (100)	1 (6)	9 (87)	1 (7)
Govt. Polytechnic	2 (59)	9 (41)	2 (15)	4 (11)	2 (11)
Private Polytechnic	0 (0)	11 (100)	0 (0)	1 (4)	0 (0)
Govt. Vocational Training School/ITI	0 (0)	11 (100)	2 (15)	6 (37)	1 (7)
Private Vocational Training School/ITI	1 (37)	10 (63)	0 (0)	0 (0)	1 (4)
Govt. Non Formal Training Centre	0 (0)	11 (100)	2 (42)	6 (43)	2 (10)
Private Non Formal Training Centre	0 (0)	11 (100)	0 (0)	1 (4)	0 (0)
Govt. School For Disabled	0 (0)	11 (100)	3 (52)	6 (37)	1 (7)
Private School For Disabled	0 (0)	11 (100)	0 (0)	1 (4)	0 (0)
Government Others	0 (0)	11 (100)	0 (0)	0 (0)	0 (0)
Private Others	0 (0)	11 (100)	0 (0)	0 (0)	0 (0)

Note : Distance A : Less than 5 km; B : Between 5-10 km; C : 10+ km.; Source : Data Analysis is based on 2011 Census.

## DISCLAIMER

The Terms of Use and Disclaimer of Datanet India Private Limited (hereinafter referred to as "Datanet") for use of this analysis report of **Muzaffarpur Assembly Constituency (Muzaffarpur Vidhan Sabha)** :-

1. **Assembly Factbook™** is a Registered Trade Mark owned by Datanet.
2. All the maps are sketched and graphical representation only and have not been drawn to the scale and also not to represent the actual geographical area or boundary of the unit.
3. The data for the aforesaid analysis is based on authentic sources and has been culled from the various publications of Census, CSO and NSSO for district and block level data, various central and state government departments, Central & State Elections Commissions and the concerned Returning Officers' releases, Electoral Rolls, Election results and allied publications, internal assessment, surveys, estimates and analysis. Therefore, certain adjustment of data at micro level may have been done to arrive closer to the macro data.
4. Data have been provided on an "As Is" and "As AVAILABLE" basis
5. The colours shown in the maps or diagram and charts of a particular party, alliance or AC are indicative and do not represent them.
6. This publication which includes maps, sheets, graphs and data would be the property under copyright of Datanet only. The user may use these for its internal study, analysis and research purposes. It's public display, re-selling or any commercial uses by the user are not allowed.
7. Datanet has taken due care and caution in compilation and processing of data and allied information, but does not guarantee the accuracy, adequacy or completeness of any information/analysis and will be not responsible for any errors or omissions or for the results obtained from the use of such information/analysis.
8. All the contents for the publication have been culled from various authentic sources and Datanet reasonably believes such sources to be reliable, but does not make any representations, express or implied as to the accuracy or fitness of use of such information. The information or contents of the information/analysis do not constitute advice and should not be relied upon in making (or refraining from making) any decision. Any reliance placed upon the information provided by Datanet is the sole responsibility and strictly at the user's risk.
9. In no event will Datanet be liable for any damages (including, without limitation, damages for loss of business projects, or loss of profits) arising in contract, tort or otherwise from the use of or inability to use any of its contents, or from any action taken (or refrained from being taken) as a result of using the analysis or any of its contents. Datanet its directors, owners, editors, officials, employees, distributor and agents or any associate will not be liable for any errors in the information contained or any consequences arising from the use of the contents of the provided information/analysis.
10. If any provision of these terms and conditions is held invalid or illegal or unenforceable for any reason by any court of competent jurisdiction, such provision shall be severed and the remainder of provisions of the terms and conditions shall continue in full force and effect as if the Term of Use had been executed with the invalid, illegal or unenforceable provision eliminated.
11. If there are any discrepancies in the information provided, please bring it to attention of Datanet for suitable rectification measures.

**Buy Online This Complete Book At  
Datanet India eBooks Store**

[www.indiastatpublications.com](http://www.indiastatpublications.com)

or go directly at

[http://www.indiastatpublications.com/  
Assembly\\_factbook/Bihar/Muzaffarpur/ Muzaffarpur](http://www.indiastatpublications.com/Assembly_factbook/Bihar/Muzaffarpur/Muzaffarpur)

 **india**stat**elections**

ISBN : 978-93-5313-143-2

