



Bihar

# Assembly Factbook™

Sakra Assembly Constituency



Key Electoral Data of Sakra  
Assembly Constituency (Vidhan Sabha)

Bihar

# Assembly Factbook™

Sakra Assembly Constituency



Sakra Vidhan Sabha

## **Editor & Director**

Dr. R.K. Thukral

## **Research Editor**

Dr. Shafeeq Rahman

## **Compiled, Researched and Published by Datanet India Pvt. Ltd.**

D-100, 1st Floor,

Okhla Industrial Area, Phase-I,  
New Delhi- 110020.

Ph.: 91-11- 43580781-84

Email : support@indiastatpublications.com

Website : www.indiastatelections.com

## **Online Book Store :**

www.indiastatpublications.com

**Report No. :** AFB/BR-092-0125

**ISBN :** 978-93-5313-179-1

**First Edition :** January, 2018

**Eighth Updated Edition :** January, 2025

**Price :** Rs. 11500/-

US\$ 310

**© Datanet India Pvt. Ltd.**

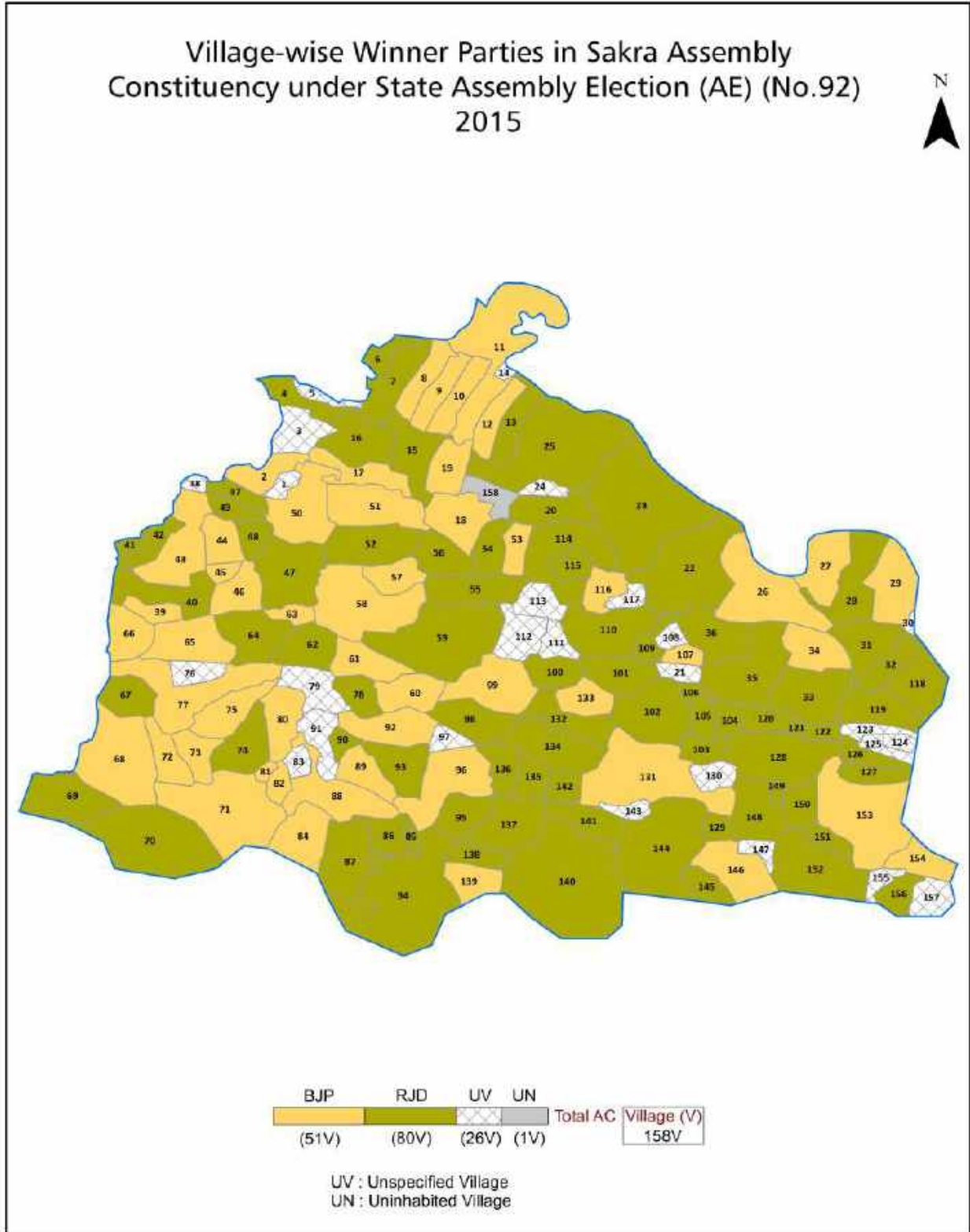
All rights reserved. No part of this book may be reproduced, stored in a retrieval system or transmitted in any form or by any means, mechanical photocopying, photographing, scanning, recording or otherwise without the prior written permission of the publisher. Please refer to Disclaimer at page no. 236 for the use of this publication.

Printed in India

# Contents

No.	Particulars	Page No.
	<b>Introduction</b>	
1	Assembly Constituency - (Vidhan Sabha) at a Glance   Features of Assembly as per Delimitation Commission of India (2008)	1-2
	<b>Location and Political Maps</b>	
2	Location Map   Boundaries of Assembly Constituency - (Vidhan Sabha in District   Boundaries of Assembly Constituency under Parliamentary Constituency - (Lok Sabha)   Village-wise Winner Parties- 2024, 2020, 2019, 2015, 2014, 2010 and 2009	3-11
	<b>Administrative Setup (2011)</b>	
3	District   Sub-district   Towns   Villages   Inhabited Villages   Uninhabited Villages   Village Panchayat   Intermediate Panchayat	12-20
	<b>Demographics (2011)</b>	
4	Population   Households   Rural/Urban Population   Villages by Population Size   Sex Ratio (Total & 0-6 Years)   Religious Population   Social Population   Literacy Rate	21-22
	<b>Electoral Features</b>	
5	Important Dates of Last Elections Held   Electors by Gender   Service Electors   Voters   Voters Turnout   Polling Stations & Average Number of Electors per Polling Station   Electors by Age Group   Present Elected Representatives	23-28
	<b>Historical Summary Election Results</b>	
6	Vote Share of Major Parties   Winning Margin (Number & Percentage   Polarity of Parties   Summary Result of Assembly Segment of Parliamentary Elections 2024, 2019, 2014, 2009, 2004 and 1999   Summary Result of Assembly Elections 2020, 2015, 2010, 2005 (Oct), 2005 (Feb), 2000, 1995, 1990, 1985, 1980, 1977, 1972, 1969, 1967, 1962 and 1957	29-53
	<b>Polling Station Level Election Results</b>	
7	Name and Number of Polling Station 2024, 2020, 2019, 2015, 2014, 2010 and 2009   Polling Station-wise Electors, Voters & Voters Turnout 2024, 2020, 2019, 2015, 2014, 2010 and 2009   Polling Station wise Elections Results 2024, 2020, 2019, 2015, 2014, 2010 and 2009	54-215
	<b>Share of Assembly Constituency</b>	
8	Share of Assembly Constituency - (Vidhan Sabha) in State, District and Parliamentary Constituency - (Lok Sabha)	216
	<b>Socio-Economic Amenities (2011)</b>	
9	Access to Administrative Units   Agricultural, Manufacturing and Industrial Commodities   Demographic Indicators   Education   Health & Manpower   Drinking Water Supply   Sanitation   Entertainment and Recreations Infrastructure   Power   Food Allocation Distribution and Marketing of Agriculture Commodities Infrastructure   Transport and Road Infrastructure   Communication   Banking and Financial Services   Land Use   Irrigation Source	218-232
10	<b>Abbreviation &amp; Sources</b>	233-235
11	<b>Disclaimer</b>	236

Location & Political Map



## Administrative Setup

### List of Village Panchayat & Intermediate Panchayat (Block) Name - 2011

Village Name	Village Panchayat Name	Intermediate Panchayat Name
Abdulpur Raini	Harsinghpur Lautan	Dholi (Moraul)
Adwara urf Chintamanpur	Rampur Mani	Sakra
Ali Sarai urf Hasanpur Sarai	Machahi	Sakra
Baghnagri urf Bishunpur Subas	Bishanpur Baghnagri	Sakra
Bahrampur	Dubha Bujurug	Sakra
Bajar Mara Chak Abdullahpur	Dihuli Ishak	Sakra
Baji Buzurg	Baji Bujurug	Sakra
Baji Raut	Baji Bujurug	Sakra
Baji urf Manoharpatti	Sirajabad	Sakra
Bakhri	Paigambarpur	Sakra
Balua	Bishanpur Bakhari	Dholi (Moraul)
Bariyarpur Kandh	Briyarpur Kandh	Sakra
Basantpur Bakhari	Bishanpur Bakhari	Dholi (Moraul)
Basantpur Ghaus	Gannipur Bejha	Sakra
Basantpur Jhiktahi	Raghunathpur Donwa	Sakra
Bazidpur Asog	Baji Bujurug	Sakra
Bedhipur	Marwan Urf Ajijnagar	Sakra
Beruadih	Beruadih	Sakra
Bharthipur	Bhartipur	Sakra
Bharwari	Marwan Urf Ajijnagar	Sakra
Bhatandi	Raghunathpur Donwa	Sakra
Bhataulia	Mahamadpur Badal	Dholi (Moraul)
Bidya Jhanp	Bidya Jhanp	Dholi (Moraul)
Bishunpur Bakhri	Bishanpur Bakhari	Dholi (Moraul)
Bishunpur Murar	Itha Rasulnagar	Dholi (Moraul)
Bishunpur SiriRam	Bishanpur Sriram	Dholi (Moraul)
Bishunpur Tara	Marwan Urf Ajijnagar	Sakra
Bishunpur Titra	Bishanpur Sriram	Dholi (Moraul)
Chak Ajmeri	Mishrauliya	Sakra

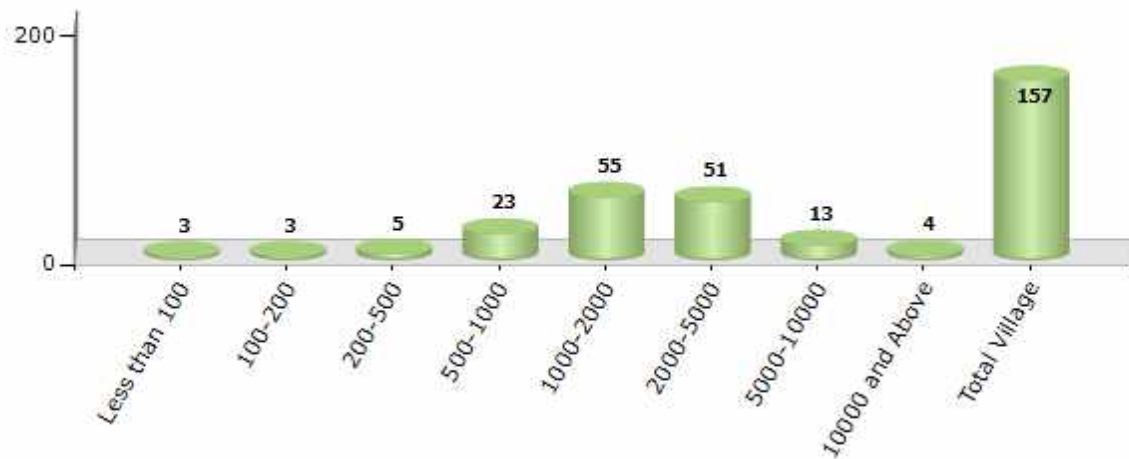
Contd....

## Demographics

### Number of Villages by Population Size - 2011

Less than 100	100-200	200-500	500-1000	1000-2000	2000-5000	5000-10000	10000 and Above	Total Village
3	3	5	23	55	51	13	4	157

Number of Villages by Population Size - 2011

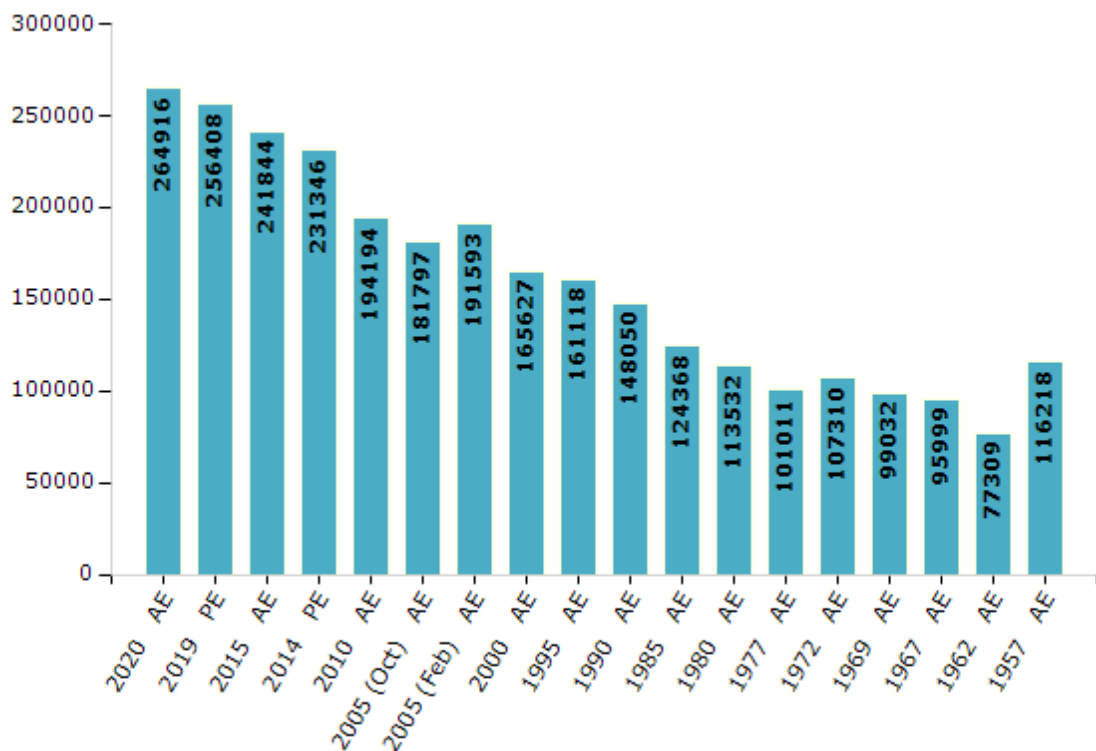


## Electoral Features

### Electors by Male & Female

Year	Male	Female	Others	Total	Year	Male	Female	Others	Total
2020 AE	139053	125858	5	264916	1995 AE	84350	76768	-	161118
2019 PE	135856	120547	5	256408	1990 AE	81896	66154	-	148050
2015 AE	128486	113356	2	241844	1985 AE	64164	60204	-	124368
2014 PE	122759	108585	2	231346	1980 AE	60474	53058	-	113532
2010 AE	102453	91741	0	194194	1977 AE	53557	47454	-	101011
2009 PE	-	-	-	-	1972 AE	56743	50567	-	107310
2005 (Oct) AE	96512	85285	-	181797	1969 AE	49874	49158	-	99032
2005 (Feb) AE	102467	89126	-	191593	1967 AE	-	-	-	95999
2004 PE	-	-	-	-	1962 AE	-	-	-	77309
2000 AE	87035	78592	-	165627	1957 AE	-	-	-	116218
1999 PE	-	-	-	-	1952 AE	-	-	-	-

Number of Electors



Note : AE : Assembly Election, PE : Assembly Segment of Parliamentary Election

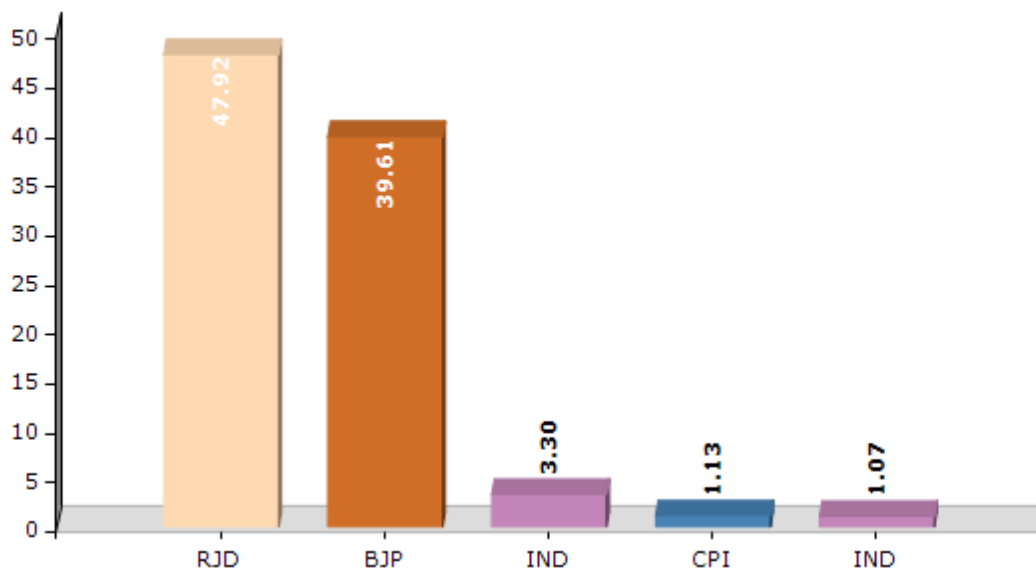


## Historical Summary Election Results

### Summary Result of Assembly Election - 2015

Candidate Name	Party	Votes	Votes %
Lal Babu Ram	RJD	75010	47.92
Arjun Ram	BJP	61998	39.61
Sachchidanand Suman	IND	5169	3.3
Barun Kumar	CPI	1766	1.13
Umesh Kumar Ram	IND	1678	1.07
Mukesh Paswan	SKLP	1205	0.77
Dr. Abhay Kumar	AAHpty	1058	0.68
Satish Kumar	SP	796	0.51
Samata Prakash Bharati	BMUP	728	0.47
Raghunath Ram	RSMD	592	0.38
Randhir Kumar Ram	BJKVP	531	0.34
Shankar Ram	BSP	469	0.3
Bhola Paswan	BhNP	379	0.24
Prem Kumar	GJDS	336	0.21
	NOTA	4804	3.07

Votes Percentage of Top Parties - 2015



## Polling Station Level Election Results

### Number and Name of Polling Stations (PS) (2020)

Number of Polling Stations	Name of Polling Stations	Number of Polling Stations	Name of Polling Stations
1	Uttkramit Madhya Vidhyalay, Khaspatti, Yadunathpur Purbi Bhag	14A	Uttkramit Madhya Vidhyalay Mahammadapur Mohan Purbi Bhag
1A	Uttkramit Madhya Vidhyalay, Khaspatti, Yadunathpur Purbi Bhag	15	Snatak Brhamacharya Ashram Dharmagatpur Tola Gangati
2	Uttkramit Madhyamik Vidhyalay, Titara Vishanpur Purwi Bhag	16	Prathamik Vidhyalay Mahamdpur Naya Tola
2A	Uttkramit Madhyamik Vidhyalay, Titara Vishanpur Purwi Bhag	17	Panchayat Bhawan Pilakhi Jagpati
3	Uttkramit Madhyamik Vidhyalay, Titara Vishanpur Pachhim Bhag	18	Uttkramit Madhy Vidhyalay Pilakhi Purvi Bhag
3A	Uttkramit Madhyamik Vidhyalay, Titara Vishanpur Pachhim Bhag	18A	Uttkramit Madhy Vidhyalay Pilakhi Purvi Bhag
4	Uttkramit Madhya Vidhyalay, Marakan Purvi Bhag	19	Uttkramit Madhya Vidhyalay Pilakhi Pashchmi Bhag
4A	Uttkramit Madhya Vidhyalay, Marakan Purvi Bhag	19A	Uttkramit Madhya Vidhyalay Pilakhi Pashchmi Bhag
5	Uttkramit Madhya Vidhyalay Sambh Purvi Bhag	20	Prathamik Vidhyalay Pilakhi Gajpati Anusuchit Jati Puri Bhag
6	Uttkramit Madhya Vidhyalay Sambh Pashchhami Bhag	21	Prathamik Vidhyalay Pilakhi Gajpati Anusuchit Jati Pashchimi Bhag
7	Prathamik Vidhyalay, Dardha Chausaj Uttari Bhag	22	Madhya Vidhyalay Titara Ashanand Purbi Bhag
7A	Prathamik Vidhyalay, Dardha Chausaj Uttari Bhag	22A	Madhya Vidhyalay Titara Ashanand Purbi Bhag
8	Uttkramit Madhya Vidhyalay Dardha Purbi Bhag Ka Uttari Bhag	23	Uttkramit Madhya Vidhyalay, Vidhyajhanp Purvi Bhag
8A	Uttkramit Madhya Vidhyalay Dardha Purbi Bhag Ka Uttari Bhag	24	Uttkramit Madhyamik Vidhyalay Vidhyajhanp Pashchimi Bhag
9	Uttkramit Madhya Vidhyalay Dardha Pashchhami Bhag	25	Uttkramit Madhya Vidhyalay Korigama Uttari Bhag
9A	Uttkramit Madhya Vidhyalay Dardha Pashchhami Bhag	25A	Uttkramit Madhya Vidhyalay Korigama Uttari Bhag
10	Madhya Vidhyalay, Mahamadapur Kanya Uttar Bhag	26	Uttkramit Madhya Vidhyalay Kharauna Purbi Bhag
11	Madhya Vidhyalay, Mahammadapur Kanya Dakshin Bhag	26A	Uttkramit Madhya Vidhyalay Kharauna Purbi Bhag
12	Madhya Vidhyalay, Mahamadapur Balak Purvi Bhag	27	Uttkramit Madhya Vidhyalay Mirapur Mohanpur
13	Madhya Vidhyalay Mahamadpur Balak Pashchhami Bhag	28	Prathamik Vidhyalay Mohanpur Urdu Purvi Bhag
14	Uttkramit Madhya Vidhyalay Mahammadapur Mohan Purbi Bhag	29	Prathamik Vidhyalay Mohanpur Urdu Pashchimi Bhag

Contd....

## Polling Station Level Election Results

### Polling Station-wise Votes Secured by Overall Top Five Parties in Sakra Assembly in Assembly Election (AE) under Muzaffarpur Parliamentary Constituency in Bihar (2020)

Number of Polling Station	Winner - Ashok Kumar Chodhary (JD(U))	Runner-up - Umesh Kumar Ram (INC)	3rd - Sanjay Paswan (LJP)	4th - Suresh Mhato (IND)	5th - Shiv Lal Paswan (IND)	NOTA	Other	Total Votes Secured
25	148	68	106	9	8	17	51	407
25A	106	136	92	5	8	9	41	397
26	196	149	33	13	4	9	31	435
26A	99	251	43	3	12	4	24	436
27	325	136	11	7	6	21	30	536
28	48	277	11	2	7	8	22	375
29	187	140	52	7	6	8	36	436
30	310	155	6	9	3	15	22	520
31	191	106	8	12	6	13	34	370
32	183	211	24	9	7	18	30	482
33	107	337	7	4	11	8	20	494
34	152	142	6	9	11	21	15	356
34A	80	201	35	5	3	2	12	338
35	367	61	2	7	2	5	18	462
35A	277	135	3	1	3	10	12	441
36	19	305	0	5	22	21	16	388
36A	26	364	3	2	7	6	11	419
37	35	256	0	5	8	9	15	328
37A	119	162	4	4	5	3	13	310
38	136	136	17	2	1	7	15	314
38A	174	127	14	2	1	7	26	351
39	242	179	6	12	3	7	29	478
39A	249	127	10	10	6	16	48	466
40	250	166	33	11	11	8	23	502
40A	175	175	120	5	3	10	25	513
41	197	189	75	8	10	15	44	538
42	253	54	11	4	0	8	26	356
43	326	118	36	44	5	13	39	581
44	229	109	82	35	11	14	42	522
45	306	93	19	51	7	12	46	534
46	118	145	9	19	7	7	16	321
46A	187	99	12	15	4	10	15	342
47	127	164	5	13	11	6	17	343
47A	188	136	16	56	2	15	25	438
48	206	259	11	2	3	7	31	519

Contd....

## Polling Station Level Election Results

### Winner, Runner-up and 3rd Party Position & Winning Margin According to Polling Stations in Sakra Assembly in Assembly Election (AE) under Muzaffarpur Parliamentary Constituency in Bihar (2020)

Polling Station Number	Winner Party	Winner Votes (%)	Runner-up Party	Runner-up Votes (%)	Winning Margin Votes (%)	Third Party	Third Party Votes (%)	Other Votes (%)
49	INC	236 (45.12)	JD(U)	208 (39.77)	28 (5.35)	LJP	17 (3.25)	62 (11.85)
50	JD(U)	201 (38.43)	INC	190 (36.33)	11 (2.1)	LJP	65 (12.43)	67 (12.81)
51	INC	226 (45.75)	JD(U)	166 (33.6)	60 (12.15)	LJP	46 (9.31)	56 (11.34)
52	JD(U)	227 (39.34)	LJP	180 (31.2)	47 (8.14)	INC	103 (17.85)	67 (11.61)
53	JD(U)	333 (56.83)	INC	158 (26.96)	175 (29.87)	LJP	21 (3.58)	74 (12.63)
54	JD(U)	210 (66.25)	INC	45 (14.2)	165 (52.05)	IND (SM)	25 (7.89)	37 (11.67)
54A	JD(U)	155 (48.74)	INC	91 (28.62)	64 (20.12)	LJP	43 (13.52)	29 (9.12)
55	INC	234 (55.06)	JD(U)	137 (32.24)	97 (22.82)	LJP	16 (3.76)	38 (8.94)
55A	JD(U)	190 (45.89)	INC	168 (40.58)	22 (5.31)	IND (SM)	13 (3.14)	43 (10.39)
56	INC	327 (61.47)	JD(U)	76 (14.29)	251 (47.18)	LJP	69 (12.97)	60 (11.28)
57	JD(U)	301 (58)	INC	156 (30.06)	145 (27.94)	LJP	19 (3.66)	43 (8.29)
58	JD(U)	178 (46.84)	INC	142 (37.37)	36 (9.47)	IND (SM)	10 (2.63)	50 (13.16)
58A	JD(U)	191 (41.34)	INC	144 (31.17)	47 (10.17)	LJP	64 (13.85)	63 (13.64)
59	JD(U)	199 (48.54)	INC	115 (28.05)	84 (20.49)	IND (SM)	19 (4.63)	77 (18.78)
59A	JD(U)	188 (50.67)	INC	126 (33.96)	62 (16.71)	IND (SLP)	12 (3.23)	45 (12.13)
60	INC	132 (30.28)	JD(U)	113 (25.92)	19 (4.36)	LJP	94 (21.56)	97 (22.25)
60A	JD(U)	147 (36.12)	INC	133 (32.68)	14 (3.44)	LJP	81 (19.9)	46 (11.3)
61	JD(U)	197 (62.15)	INC	83 (26.18)	114 (35.97)	LJP	7 (2.21)	30 (9.46)
61A	JD(U)	188 (44.34)	INC	170 (40.09)	18 (4.25)	IND (SLP)	12 (2.83)	54 (12.74)
62	INC	218 (43.69)	JD(U)	210 (42.08)	8 (1.61)	IND (SM)	12 (2.4)	59 (11.82)
63	INC	304 (47.57)	JD(U)	238 (37.25)	66 (10.32)	IND (SLP)	19 (2.97)	78 (12.21)
64	INC	173 (38.02)	JD(U)	168 (36.92)	5 (1.1)	LJP	23 (5.05)	91 (20)
65	JD(U)	283 (52.8)	INC	169 (31.53)	114 (21.27)	LJP	29 (5.41)	55 (10.26)
66	INC	148 (41.23)	LJP	86 (23.96)	62 (17.27)	JD(U)	71 (19.78)	54 (15.04)
66A	JD(U)	197 (55.18)	INC	90 (25.21)	107 (29.97)	LJP	28 (7.84)	42 (11.76)
67	INC	274 (59.18)	JD(U)	101 (21.81)	173 (37.37)	LJP	30 (6.48)	58 (12.53)
68	INC	384 (74.56)	JD(U)	59 (11.46)	325 (63.1)	LJP	20 (3.88)	52 (10.1)
69	JD(U)	269 (61.7)	INC	101 (23.17)	168 (38.53)	LJP	28 (6.42)	38 (8.72)
69A	INC	187 (37.63)	LJP	125 (25.15)	62 (12.48)	JD(U)	103 (20.72)	82 (16.5)
70	INC	276 (79.54)	JD(U)	31 (8.93)	245 (70.61)	IND (SLP)	7 (2.02)	33 (9.51)
70A	INC	299 (85.92)	JD(U)	27 (7.76)	272 (78.16)	IND (SLP)	7 (2.01)	15 (4.31)
71	JD(U)	169 (47.74)	INC	108 (30.51)	61 (17.23)	LJP	32 (9.04)	45 (12.71)
72	JD(U)	341 (55.45)	INC	101 (16.42)	240 (39.03)	LJP	80 (13.01)	93 (15.12)
73	JD(U)	343 (55.23)	INC	160 (25.76)	183 (29.47)	LJP	59 (9.5)	59 (9.5)
74	JD(U)	176 (49.16)	INC	121 (33.8)	55 (15.36)	JAPL	12 (3.35)	49 (13.69)

Contd....

## Socio-Economic Amenities - Rural

### Access to Education Facilities

Particulars	Number of Villages (% of Population)				
	Available	Not Available	If Not Available (Distance of Nearest Facility)		
			A	B	C
Govt. Primary School	150 (99)	7 (1)	5 (1)	1 (0)	0 (0)
Private Primary School	33 (32)	124 (68)	0 (0)	0 (0)	0 (0)
Govt. Middle School	86 (75)	71 (25)	48 (16)	19 (7)	1 (0)
Private Middle School	8 (6)	149 (94)	0 (0)	0 (0)	0 (0)
Govt. Secondary School	16 (16)	141 (84)	0 (0)	1 (0)	140 (84)
Private Secondary School	3 (3)	154 (97)	0 (0)	0 (0)	0 (0)
Govt. Senior Secondary School	4 (5)	153 (95)	40 (22)	73 (49)	40 (23)
Private Senior Secondary School	1 (1)	156 (99)	0 (0)	0 (0)	0 (0)
Govt. Arts and Science Degree College	3 (4)	154 (96)	7 (3)	25 (16)	74 (44)
Private Arts and Science Degree College	1 (0)	156 (100)	4 (1)	6 (5)	37 (26)
Govt. Engineering College	0 (0)	157 (100)	0 (0)	0 (0)	0 (0)
Private Engineering College	0 (0)	157 (100)	1 (1)	7 (3)	149 (97)
Govt. Medicine College	0 (0)	157 (100)	1 (1)	19 (12)	136 (87)
Private Medicine College	0 (0)	157 (100)	0 (0)	0 (0)	1 (0)
Govt. Management Institute	0 (0)	157 (100)	0 (0)	0 (0)	0 (0)
Private Management Institute	0 (0)	157 (100)	0 (0)	8 (6)	149 (94)
Govt. Polytechnic	5 (11)	152 (89)	0 (0)	4 (1)	147 (87)
Private Polytechnic	0 (0)	157 (100)	0 (0)	0 (0)	1 (0)
Govt. Vocational Training School/ITI	0 (0)	157 (100)	0 (0)	0 (0)	71 (48)
Private Vocational Training School/ITI	0 (0)	157 (100)	0 (0)	4 (1)	82 (51)
Govt. Non Formal Training Centre	2 (3)	155 (97)	0 (0)	5 (2)	150 (95)
Private Non Formal Training Centre	0 (0)	157 (100)	0 (0)	0 (0)	0 (0)
Govt. School For Disabled	0 (0)	157 (100)	0 (0)	4 (1)	151 (96)
Private School For Disabled	0 (0)	157 (100)	0 (0)	0 (0)	2 (3)
Government Others	1 (1)	156 (99)	0 (0)	3 (2)	9 (5)
Private Others	8 (4)	149 (96)	0 (0)	1 (0)	0 (0)

Note : Distance A : Less than 5 km; B : Between 5-10 km; C : 10+ km.; Source : Data Analysis is based on 2011 Census.

## DISCLAIMER

The Terms of Use and Disclaimer of Datanet India Private Limited (hereinafter referred to as "Datanet") for use of this analysis report of **Sakra Assembly Constituency (Sakra Vidhan Sabha)** :-

1. **Assembly Factbook™** is a Registered Trade Mark owned by Datanet.
2. All the maps are sketched and graphical representation only and have not been drawn to the scale and also not to represent the actual geographical area or boundary of the unit.
3. The data for the aforesaid analysis is based on authentic sources and has been culled from the various publications of Census, CSO and NSSO for district and block level data, various central and state government departments, Central & State Elections Commissions and the concerned Returning Officers' releases, Electoral Rolls, Election results and allied publications, internal assessment, surveys, estimates and analysis. Therefore, certain adjustment of data at micro level may have been done to arrive closer to the macro data.
4. Data have been provided on an "As Is" and "As AVAILABLE" basis
5. The colours shown in the maps or diagram and charts of a particular party, alliance or AC are indicative and do not represent them.
6. This publication which includes maps, sheets, graphs and data would be the property under copyright of Datanet only. The user may use these for its internal study, analysis and research purposes. It's public display, re-selling or any commercial uses by the user are not allowed.
7. Datanet has taken due care and caution in compilation and processing of data and allied information, but does not guarantee the accuracy, adequacy or completeness of any information/analysis and will be not responsible for any errors or omissions or for the results obtained from the use of such information/analysis.
8. All the contents for the publication have been culled from various authentic sources and Datanet reasonably believes such sources to be reliable, but does not make any representations, express or implied as to the accuracy or fitness of use of such information. The information or contents of the information/analysis do not constitute advice and should not be relied upon in making (or refraining from making) any decision. Any reliance placed upon the information provided by Datanet is the sole responsibility and strictly at the user's risk.
9. In no event will Datanet be liable for any damages (including, without limitation, damages for loss of business projects, or loss of profits) arising in contract, tort or otherwise from the use of or inability to use any of its contents, or from any action taken (or refrained from being taken) as a result of using the analysis or any of its contents. Datanet its directors, owners, editors, officials, employees, distributor and agents or any associate will not be liable for any errors in the information contained or any consequences arising from the use of the contents of the provided information/analysis.
10. If any provision of these terms and conditions is held invalid or illegal or unenforceable for any reason by any court of competent jurisdiction, such provision shall be severed and the remainder of provisions of the terms and conditions shall continue in full force and effect as if the Term of Use had been executed with the invalid, illegal or unenforceable provision eliminated.
11. If there are any discrepancies in the information provided, please bring it to attention of Datanet for suitable rectification measures.

Buy Online This Complete Book At  
**Datanet India eBooks Store**

[www.indiastatpublications.com](http://www.indiastatpublications.com)

or go directly at

[http://www.indiastatpublications.com/  
Assembly\\_factbook/Bihar/Muzaffarpur/Sakra](http://www.indiastatpublications.com/Assembly_factbook/Bihar/Muzaffarpur/Sakra)

 **india**stat**elections**

ISBN : 978-93-5313-179-1

