



Bihar

Assembly Factbook™

Asthawan Assembly Constituency



Key Electoral Data of Asthawan
Assembly Constituency (Vidhan Sabha)

Bihar

Assembly Factbook™

Asthawan Assembly Constituency



Asthawan Vidhan Sabha

Editor & Director

Dr. R.K. Thukral

Research Editor

Dr. Shafeeq Rahman

Compiled, Researched and Published by Datanet India Pvt. Ltd.

D-100, 1st Floor,

Okhla Industrial Area, Phase-I,
New Delhi- 110020.

Ph.: 91-11- 43580781-84

Email : support@indiastatpublications.com

Website : www.indiastatelections.com

Online Book Store :

www.indiastatpublications.com

Report No. : AFB/BR-171-0125

ISBN : 978-93-5313-033-6

First Edition : January, 2018

Eighth Updated Edition : January, 2025

Price : Rs. 11500/-

US\$ 310

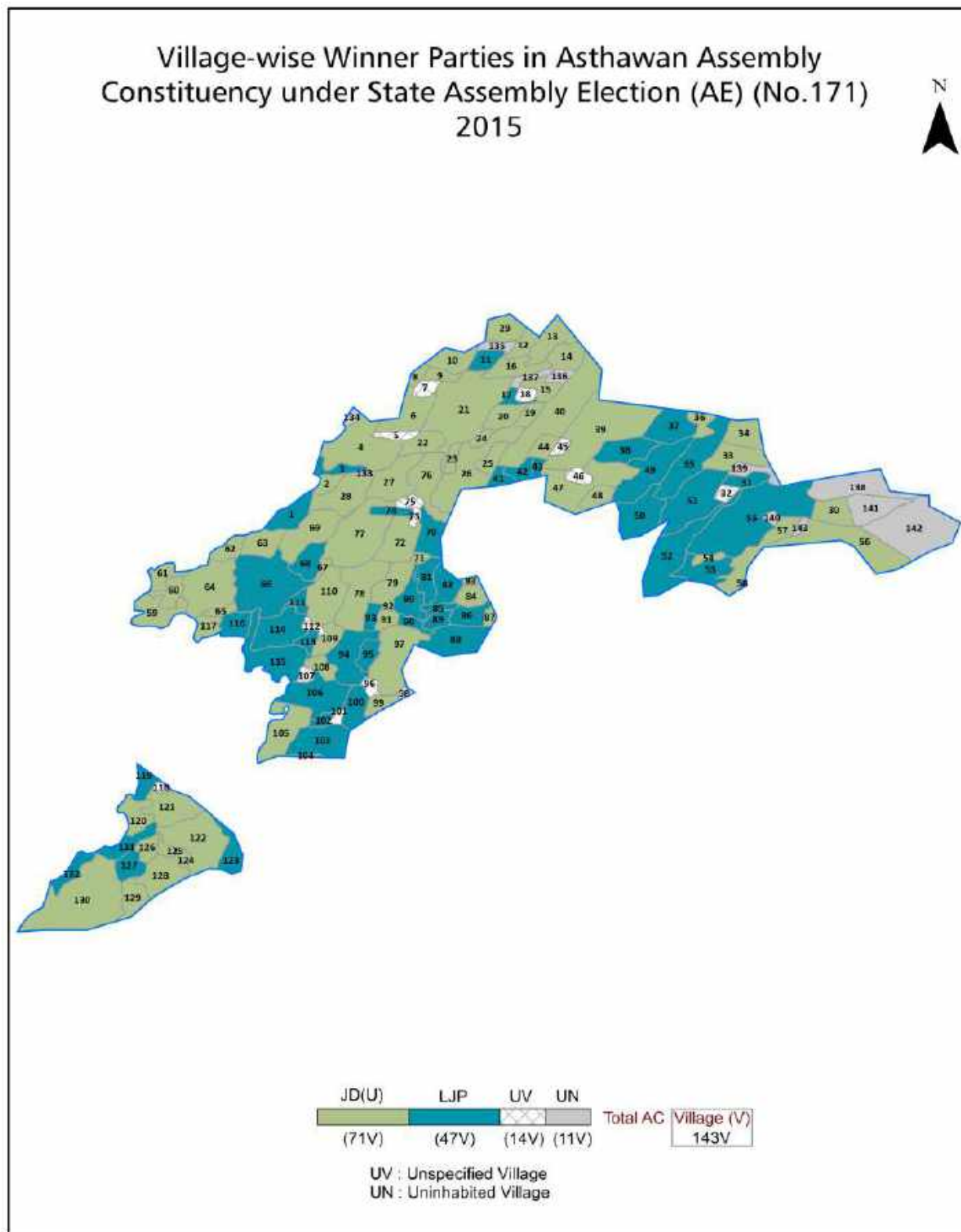
© Datanet India Pvt. Ltd.

All rights reserved. No part of this book may be reproduced, stored in a retrieval system or transmitted in any form or by any means, mechanical photocopying, photographing, scanning, recording or otherwise without the prior written permission of the publisher. Please refer to Disclaimer at page no. 263 for the use of this publication.

Printed in India

No.	Particulars	Page No.
	Introduction	
1	Assembly Constituency - (Vidhan Sabha) at a Glance Features of Assembly as per Delimitation Commission of India (2008)	1-2
	Location and Political Maps	
2	Location Map Boundaries of Assembly Constituency - (Vidhan Sabha in District Boundaries of Assembly Constituency under Parliamentary Constituency - (Lok Sabha) Village-wise Winner Parties- 2024, 2020, 2019, 2015, 2014, 2010 and 2009	3-11
	Administrative Setup (2011)	
3	District Sub-district Towns Villages Inhabited Villages Uninhabited Villages Village Panchayat Intermediate Panchayat	12-19
	Demographics (2011)	
4	Population Households Rural/Urban Population Villages by Population Size Sex Ratio (Total & 0-6 Years) Religious Population Social Population Literacy Rate	20-21
	Electoral Features	
5	Important Dates of Last Elections Held Electors by Gender Service Electors Voters Voters Turnout Polling Stations & Average Number of Electors per Polling Station Electors by Age Group Present Elected Representatives	22-27
	Historical Summary Election Results	
6	Vote Share of Major Parties Winning Margin (Number & Percentage Polarity of Parties Summary Result of Assembly Segment of Parliamentary Elections 2024, 2019, 2014, 2009, 2004 and 1999 Summary Result of Assembly Elections 2020, 2015, 2010, 2005 (Oct), 2005 (Feb), 2000, 1995, 1990, 1985, 1980, 1977, 1972, 1969, 1967, 1962, 1957 and 1952	28-56
	Polling Station Level Election Results	
7	Name and Number of Polling Station 2024, 2020, 2019, 2015, 2014, 2010 and 2009 Polling Station-wise Electors, Voters & Voters Turnout 2024, 2020, 2019, 2015, 2014, 2010 and 2009 Polling Station wise Elections Results 2024, 2020, 2019, 2015, 2014, 2010 and 2009	57-242
	Share of Assembly Constituency	
8	Share of Assembly Constituency - (Vidhan Sabha) in State, District and Parliamentary Constituency - (Lok Sabha)	243
	Socio-Economic Amenities (2011)	
9	Access to Administrative Units Agricultural, Manufacturing and Industrial Commodities Demographic Indicators Education Health & Manpower Drinking Water Supply Sanitation Entertainment and Recreations Infrastructure Power Food Allocation Distribution and Marketing of Agriculture Commodities Infrastructure Transport and Road Infrastructure Communication Banking and Financial Services Land Use Irrigation Source	245-259
10	Abbreviation & Sources	260-262
11	Disclaimer	263

Location & Political Map



Administrative Setup

List of Village Panchayat & Intermediate Panchayat (Block) Name - 2011

Village Name	Village Panchayat Name	Intermediate Panchayat Name
Ahia Chak	Utarthu	Bind
Amanwan	Amanwan	Asthawan
Amba Bigha	Gilani	Asthawan
Andi	Andi	Asthawan
Asthawan	Asthawan	Asthawan
Badi	Darveshpura	Katrisarai
Bahadurpur	Sare	Asthawan
Bakra	Kathrahi	Bind
Ballopurpearepur	Sarmera	Sarmera
Barepur	Kaila	Asthawan
Barhia	Husena	Sarmera
Barhog	Jamsari	Bind
Bedauli	Murgia Chak	Asthawan
Benar	Amanwan	Asthawan
Bhairo Bigha	Sare	Asthawan
Bhikhani Bigha	Onda	Asthawan
Bilari	Bilari	Katrisarai
Bind	Bind	Bind
Chakdhi	Dumranwan	Asthawan
Chero	Chero	Sarmera
Chhatarpur	Jahana	Bind
Chistipur	Malti	Asthawan
Daridapur	Jamsari	Bind
Desna	Andi	Asthawan
Dewaspura	Darveshpura	Katrisarai
Dhanawan	Mirnagar	Sarmera
Dhanuki	Dhanuki	Sarmera
Dhobi Bigha	Jana	Asthawan
Dumranwan	Dumranwan	Asthawan

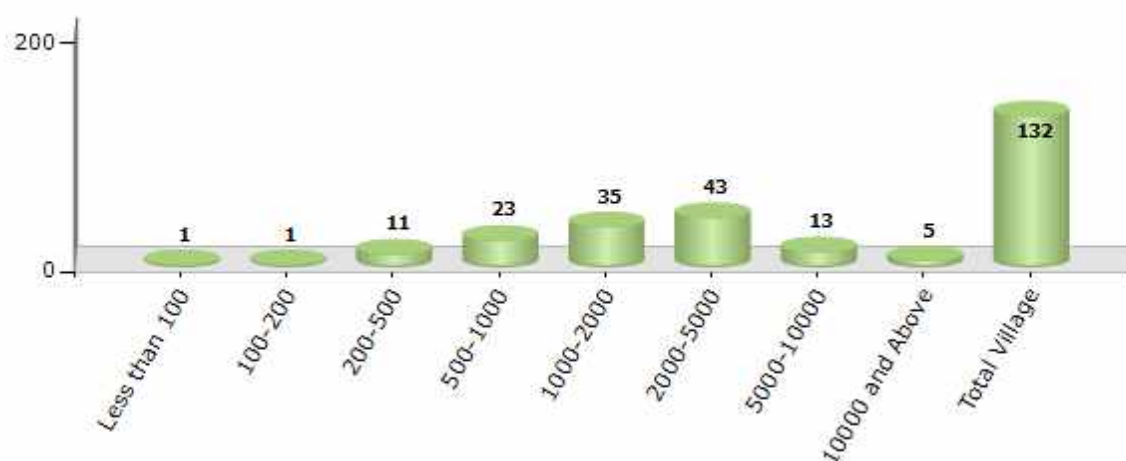
Contd....

Demographics

Number of Villages by Population Size - 2011

Less than 100	100-200	200-500	500-1000	1000-2000	2000-5000	5000-10000	10000 and Above	Total Village
1	1	11	23	35	43	13	5	132

Number of Villages by Population Size - 2011

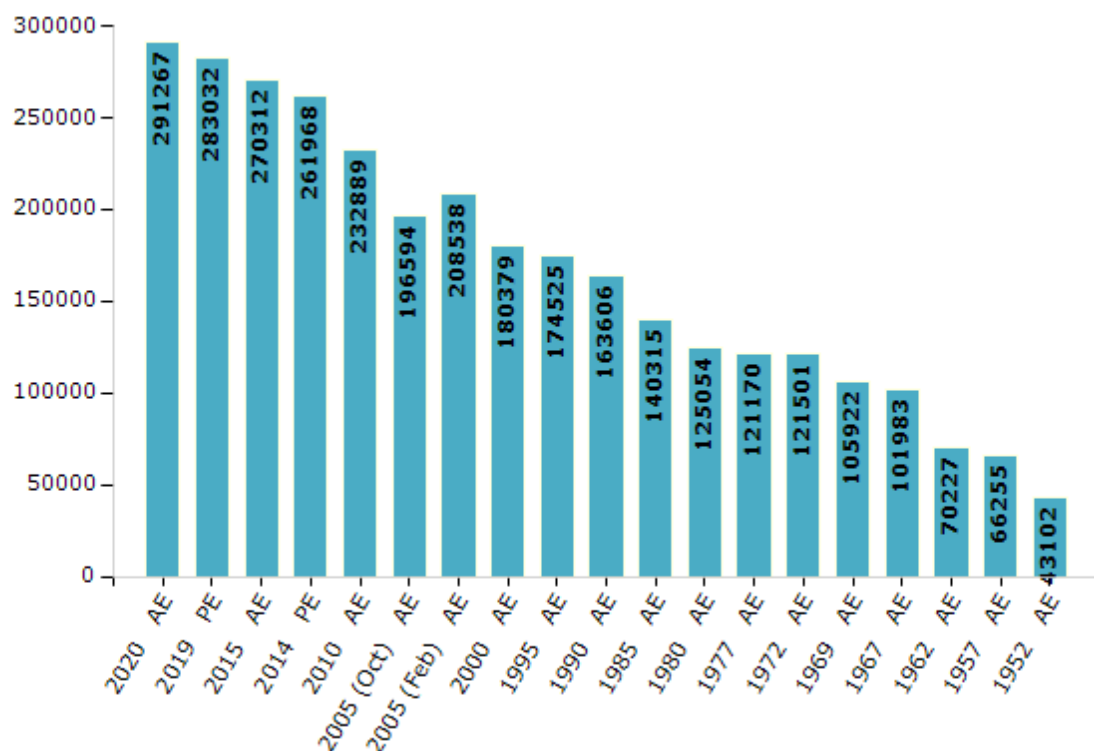


Electoral Features

Electors by Male & Female

Year	Male	Female	Others	Total	Year	Male	Female	Others	Total
2020 AE	155876	135382	9	291267	1995 AE	92028	82497	-	174525
2019 PE	151758	131264	10	283032	1990 AE	83949	79657	-	163606
2015 AE	144925	125380	7	270312	1985 AE	73747	66568	-	140315
2014 PE	140441	121527	0	261968	1980 AE	65032	60022	-	125054
2010 AE	125419	107470	0	232889	1977 AE	62796	58374	-	121170
2009 PE	-	-	-	-	1972 AE	63260	58241	-	121501
2005 (Oct) AE	106029	90565	-	196594	1969 AE	53811	52111	-	105922
2005 (Feb) AE	112504	96034	-	208538	1967 AE	-	-	-	101983
2004 PE	-	-	-	-	1962 AE	-	-	-	70227
2000 AE	97151	83228	-	180379	1957 AE	-	-	-	66255
1999 PE	-	-	-	-	1952 AE	-	-	-	43102

Number of Electors



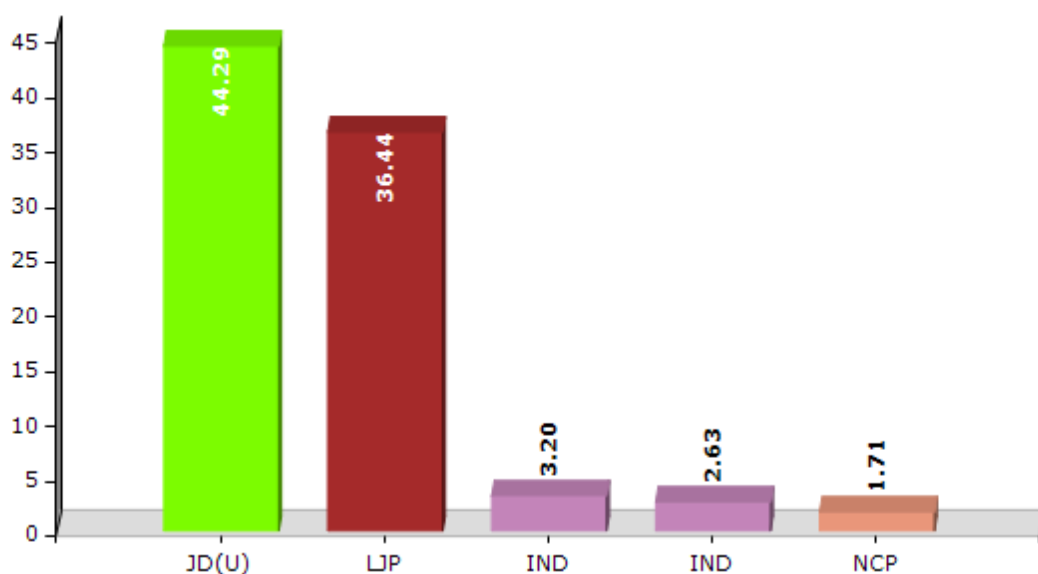
Note : AE : Assembly Election, PE : Assembly Segment of Parliamentary Election

Historical Summary Election Results

Summary Result of Assembly Election - 2015

Candidate Name	Party	Votes	Votes %
Jitendra Kumar	JD(U)	58908	44.29
Chhote Lal Yadav	LJP	48464	36.44
Yugeshwar Manjhi	IND	4259	3.2
Sanjay Paswan	IND	3494	2.63
Kumar Jayakant	NCP	2280	1.71
Pramod Narayan Sinha	JAPL	2104	1.58
Satyendra Krishnam	CPI	2005	1.51
Deoki Paswan	IND	1956	1.47
Rajkumar	BSP	1854	1.39
Md.Kashif Yunus	RaIP	968	0.73
Murari Kumar	DSP	785	0.59
Kiran Devi	SP	532	0.4
	NOTA	5390	4.05

Votes Percentage of Top Parties - 2015



Polling Station Level Election Results

Number and Name of Polling Stations (PS) (2020)

Number of Polling Stations	Name of Polling Stations	Number of Polling Stations	Name of Polling Stations
1	Prathmik Vidyalay Jakaki Purbi Bhag	18	Prathmik Vidyalay Chhatarapur Purbi Bhag
1A	Prathmik Vidyalay Jakaki Purbi Bhag	18A	Prathmik Vidyalay Chhatarapur Purbi Bhag
2	Utkramit Madhya Vidyalay, Bakra Uttar Bhag	19	Utkramit Madhya Vidyalay Nirapur Purbi Bhag
2A	Utkramit Madhya Vidyalay, Bakra Uttar Bhag	19A	Utkramit Madhya Vidyalay Nirapur Purbi Bhag
3	Prathmik Vidyalay Makanapur Uttari Bhag	20	Utkramit Madhy Vidyalay Jahana Purbi Bhag
3A	Prathmik Vidyalay Makanapur Uttari Bhag	20A	Utkramit Madhy Vidyalay Jahana Purbi Bhag
4	Prathmik Vidyalaya, Katharahi, Naya Bhawan Uttari Bhag	21	Prathmik Vidyalay Nigarain
4A	Prathmik Vidyalaya, Katharahi, Naya Bhawan Uttari Bhag	22	Kishan Bhavan Ramapur
5	Samudayik Bhavan, Katharahi	23	Uchcha Vidyalay Bind Purab Bhag
6	Utkramit Madhya Vidyalay, Ishwarachak	23A	Uchcha Vidyalay Bind Purab Bhag
7	Prathmik Vidyalay Lалуvigaha	24	Uchcha Vidyalay Bind Pashchim Bhag
8	Madhya Vidyalay Tajnipur	24A	Uchcha Vidyalay Bind Pashchim Bhag
9	Prathmik Vidyalay Madanachak	25	Uchcha Vidyalay Bind Madhy Bhag
10	Prathmik Vidyalay Rajopur	25A	Uchcha Vidyalay Bind Madhy Bhag
11	Utkramit Madhya Vidyalay Saidapur	26	Madhya Vidyalay Bind
12	Prathmik Vidyalay Madanachak (New Bhawan)	27	Prathmik Vidyalay Mirachak Uttar Bhag
13	Prathmik Vidyalay Mahamudabad	27A	Prathmik Vidyalay Mirachak Uttar Bhag
14	Madhya Vidhyalya Tajnipur (New Bhawan)	28	Utkramit Madhya Vidyalay Vishunapur
15	Prathmik Vidyalay Nauranga	29	Utkramit Madhya Vidyalay Kushahar Uttar Bhag
16	Prathmik Vidyalay Nauranga Naya Bhavan	29A	Utkramit Madhya Vidyalay Kushahar Uttar Bhag
17	Prathmik Vidyalay Rasalapur	30	Madhya Vidyalay Alipur Naya Bhavan Purbi Bhag

Contd....

Polling Station Level Election Results

Polling Station-wise Votes Secured by Overall Top Five Parties in Asthawan Assembly in Assembly Election (AE) under Nalanda Parliamentary Constituency in Bihar (2020)

Number of Polling Station	Winner - Jitendra Kumar (JD(U))	Runner-up - Anil Kumar (RJD)	3rd - Ramesh Kumar (LJP)	4th - Bipin Kumar (IND)	5th - Gauri Kumar (IND)	NOTA	Other	Total Votes Secured
26	100	39	38	326	13	3	67	586
27	89	14	90	52	3	4	25	277
27A	170	32	42	56	3	4	30	337
28	133	6	28	35	4	2	27	235
29	152	7	10	55	1	3	21	249
29A	109	81	5	48	7	3	32	285
30	126	23	81	32	12	6	47	327
30A	97	46	73	56	1	2	8	283
31	88	108	3	33	13	2	30	277
31A	116	64	14	14	4	1	42	255
32	166	25	31	122	13	6	54	417
33	87	18	7	74	4	3	37	230
33A	68	43	25	77	15	4	73	305
34	73	7	2	53	0	0	11	146
35	72	200	16	37	16	1	41	383
35A	88	192	11	74	13	3	32	413
36	176	34	5	18	1	1	29	264
36A	147	18	6	71	2	0	11	255
37	330	20	5	143	8	9	57	572
38	110	36	79	17	5	5	23	275
39	181	26	7	13	3	2	56	288
39A	104	62	23	17	13	0	53	272
40	204	41	102	33	10	3	65	458
41	25	40	222	23	4	7	32	353
42	189	34	12	156	3	7	61	462
43	88	102	130	44	6	4	60	434
44	269	16	5	59	3	3	21	376
45	258	48	20	31	10	6	46	419
46	111	33	88	2	0	1	22	257
46A	158	53	60	46	6	3	41	367
47	121	109	8	19	6	2	29	294
47A	101	126	28	23	15	3	42	338
48	158	75	3	72	6	5	38	357
49	172	72	7	16	3	0	28	298
50	118	69	4	37	4	5	18	255

Contd....

Polling Station Level Election Results

Winner, Runner-up and 3rd Party Position & Winning Margin According to Polling Stations in Asthawan Assembly in Assembly Election (AE) under Nalanda Parliamentary Constituency in Bihar (2020)

Polling Station Number	Winner Party	Winner Votes (%)	Runner-up Party	Runner-up Votes (%)	Winning Margin Votes (%)	Third Party	Third Party Votes (%)	Other Votes (%)
51	JD(U)	129 (48.31)	IND (BK)	75 (28.09)	54 (20.22)	LJP	22 (8.24)	41 (15.36)
51A	JD(U)	113 (45.2)	IND (BK)	53 (21.2)	60 (24)	LJP	51 (20.4)	33 (13.2)
52	RJD	177 (51.3)	JD(U)	64 (18.55)	113 (32.75)	LJP	59 (17.1)	45 (13.04)
52A	JD(U)	73 (35.78)	IND (BK)	53 (25.98)	20 (9.8)	RJD	45 (22.06)	33 (16.18)
53	JD(U)	168 (54.02)	RJD	90 (28.94)	78 (25.08)	IND (BK)	20 (6.43)	33 (10.61)
53A	JD(U)	162 (50.78)	RJD	120 (37.62)	42 (13.16)	IND (BK)	9 (2.82)	28 (8.78)
54	JD(U)	99 (50.51)	IND (BK)	30 (15.31)	69 (35.2)	LJP	25 (12.76)	42 (21.43)
54A	JD(U)	76 (26.03)	RJD	74 (25.34)	2 (0.69)	LJP	65 (22.26)	77 (26.37)
55	JD(U)	183 (70.11)	RJD	21 (8.05)	162 (62.06)	IND (USK)	14 (5.36)	43 (16.48)
56	RJD	201 (51.41)	LJP	67 (17.14)	134 (34.27)	JD(S)	34 (8.7)	89 (22.76)
56A	JD(U)	127 (39.32)	RJD	73 (22.6)	54 (16.72)	LJP	49 (15.17)	74 (22.91)
57	JD(U)	210 (66.25)	RJD	40 (12.62)	170 (53.63)	IND (USK)	16 (5.05)	51 (16.09)
58	RJD	71 (31.56)	JD(U)	46 (20.44)	25 (11.12)	LJP	38 (16.89)	70 (31.11)
59	RJD	149 (55.81)	JD(U)	81 (30.34)	68 (25.47)	IND (CMP)	10 (3.75)	27 (10.11)
60	JD(U)	181 (39.87)	LJP	170 (37.44)	11 (2.43)	IND (BK)	30 (6.61)	73 (16.08)
61	RJD	131 (33.08)	JD(U)	120 (30.3)	11 (2.78)	LJP	74 (18.69)	71 (17.93)
62	LJP	118 (39.46)	JD(U)	66 (22.07)	52 (17.39)	IND (BK)	49 (16.39)	66 (22.07)
63	JD(U)	139 (55.38)	RJD	50 (19.92)	89 (35.46)	IND (BK)	18 (7.17)	44 (17.53)
63A	RJD	154 (40.1)	JD(U)	86 (22.4)	68 (17.7)	LJP	56 (14.58)	88 (22.92)
64	JD(U)	198 (66.67)	RJD	64 (21.55)	134 (45.12)	LJP	7 (2.36)	28 (9.43)
65	JD(U)	146 (64.6)	RJD	43 (19.03)	103 (45.57)	IND (BK)	12 (5.31)	25 (11.06)
65A	JD(U)	128 (61.84)	RJD	59 (28.5)	69 (33.34)	IND (BK)	5 (2.42)	15 (7.25)
66	JD(U)	79 (33.91)	RJD	71 (30.47)	8 (3.44)	IND (BK)	13 (5.58)	70 (30.04)
66A	JD(U)	98 (39.2)	RJD	85 (34)	13 (5.2)	LJP	25 (10)	42 (16.8)
67	LJP	79 (32.38)	JD(U)	67 (27.46)	12 (4.92)	IND (BK)	28 (11.48)	70 (28.69)
68	JD(U)	143 (54.37)	RJD	89 (33.84)	54 (20.53)	IND (BK)	10 (3.8)	21 (7.98)
68A	LJP	107 (36.52)	JD(U)	82 (27.99)	25 (8.53)	RJD	37 (12.63)	67 (22.87)
69	RJD	250 (60.83)	JD(U)	75 (18.25)	175 (42.58)	JD(S)	15 (3.65)	71 (17.27)
70	LJP	121 (29.8)	JD(U)	120 (29.56)	1 (0.24)	RJD	82 (20.2)	83 (20.44)
71	JD(U)	102 (37.23)	RJD	88 (32.12)	14 (5.11)	LJP	44 (16.06)	40 (14.6)
72	TPLRSP	83 (24.41)	JD(U)	76 (22.35)	7 (2.06)	RJD	54 (15.88)	127 (37.35)
72A	JD(U)	106 (30.72)	RJD	90 (26.09)	16 (4.63)	TPLRSP	53 (15.36)	96 (27.83)
73	JD(U)	220 (64.14)	RJD	73 (21.28)	147 (42.86)	IND (BK)	8 (2.33)	42 (12.24)
73A	JD(U)	104 (31.04)	RJD	90 (26.87)	14 (4.17)	LJP	70 (20.9)	71 (21.19)
74	JD(U)	228 (60)	RJD	69 (18.16)	159 (41.84)	IND (BK)	18 (4.74)	65 (17.11)

Contd....

Socio-Economic Amenities - Rural

Access to Education Facilities

Particulars	Number of Villages (% of Population)				
	Available	Not Available	If Not Available (Distance of Nearest Facility)		
			A	B	C
Govt. Primary School	128 (99)	4 (1)	3 (0)	0 (0)	0 (0)
Private Primary School	40 (41)	92 (59)	0 (0)	0 (0)	0 (0)
Govt. Middle School	82 (86)	50 (14)	40 (11)	8 (2)	0 (0)
Private Middle School	8 (7)	124 (93)	1 (1)	0 (0)	0 (0)
Govt. Secondary School	18 (26)	114 (74)	48 (29)	60 (41)	0 (0)
Private Secondary School	7 (10)	125 (90)	0 (0)	2 (1)	0 (0)
Govt. Senior Secondary School	5 (5)	127 (95)	21 (15)	63 (46)	43 (34)
Private Senior Secondary School	0 (0)	132 (100)	0 (0)	0 (0)	0 (0)
Govt. Arts and Science Degree College	0 (0)	132 (100)	2 (1)	21 (20)	108 (77)
Private Arts and Science Degree College	0 (0)	132 (100)	0 (0)	0 (0)	1 (2)
Govt. Engineering College	0 (0)	132 (100)	0 (0)	0 (0)	0 (0)
Private Engineering College	0 (0)	132 (100)	0 (0)	0 (0)	132 (100)
Govt. Medicine College	0 (0)	132 (100)	0 (0)	0 (0)	132 (100)
Private Medicine College	0 (0)	132 (100)	0 (0)	0 (0)	0 (0)
Govt. Management Institute	0 (0)	132 (100)	0 (0)	0 (0)	132 (100)
Private Management Institute	0 (0)	132 (100)	0 (0)	0 (0)	0 (0)
Govt. Polytechnic	0 (0)	132 (100)	0 (0)	0 (0)	132 (100)
Private Polytechnic	0 (0)	132 (100)	0 (0)	0 (0)	0 (0)
Govt. Vocational Training School/ITI	0 (0)	132 (100)	0 (0)	12 (8)	99 (80)
Private Vocational Training School/ITI	1 (0)	131 (100)	0 (0)	0 (0)	20 (11)
Govt. Non Formal Training Centre	0 (0)	132 (100)	0 (0)	12 (8)	99 (80)
Private Non Formal Training Centre	1 (0)	131 (100)	0 (0)	0 (0)	20 (11)
Govt. School For Disabled	0 (0)	132 (100)	0 (0)	0 (0)	132 (100)
Private School For Disabled	0 (0)	132 (100)	0 (0)	0 (0)	0 (0)
Government Others	0 (0)	132 (100)	0 (0)	12 (8)	99 (80)
Private Others	1 (0)	131 (100)	0 (0)	0 (0)	20 (11)

Note : Distance A : Less than 5 km; B : Between 5-10 km; C : 10+ km.; Source : Data Analysis is based on 2011 Census.

DISCLAIMER

The Terms of Use and Disclaimer of Datanet India Private Limited (hereinafter referred to as "Datanet") for use of this analysis report of **Asthawan Assembly Constituency (Asthawan Vidhan Sabha)** :-

1. **Assembly Factbook™** is a Registered Trade Mark owned by Datanet.
2. All the maps are sketched and graphical representation only and have not been drawn to the scale and also not to represent the actual geographical area or boundary of the unit.
3. The data for the aforesaid analysis is based on authentic sources and has been culled from the various publications of Census, CSO and NSSO for district and block level data, various central and state government departments, Central & State Elections Commissions and the concerned Returning Officers' releases, Electoral Rolls, Election results and allied publications, internal assessment, surveys, estimates and analysis. Therefore, certain adjustment of data at micro level may have been done to arrive closer to the macro data.
4. Data have been provided on an "As Is" and "As AVAILABLE" basis
5. The colours shown in the maps or diagram and charts of a particular party, alliance or AC are indicative and do not represent them.
6. This publication which includes maps, sheets, graphs and data would be the property under copyright of Datanet only. The user may use these for its internal study, analysis and research purposes. It's public display, re-selling or any commercial uses by the user are not allowed.
7. Datanet has taken due care and caution in compilation and processing of data and allied information, but does not guarantee the accuracy, adequacy or completeness of any information/analysis and will be not responsible for any errors or omissions or for the results obtained from the use of such information/analysis.
8. All the contents for the publication have been culled from various authentic sources and Datanet reasonably believes such sources to be reliable, but does not make any representations, express or implied as to the accuracy or fitness of use of such information. The information or contents of the information/analysis do not constitute advice and should not be relied upon in making (or refraining from making) any decision. Any reliance placed upon the information provided by Datanet is the sole responsibility and strictly at the user's risk.
9. In no event will Datanet be liable for any damages (including, without limitation, damages for loss of business projects, or loss of profits) arising in contract, tort or otherwise from the use of or inability to use any of its contents, or from any action taken (or refrained from being taken) as a result of using the analysis or any of its contents. Datanet its directors, owners, editors, officials, employees, distributor and agents or any associate will not be liable for any errors in the information contained or any consequences arising from the use of the contents of the provided information/analysis.
10. If any provision of these terms and conditions is held invalid or illegal or unenforceable for any reason by any court of competent jurisdiction, such provision shall be severed and the remainder of provisions of the terms and conditions shall continue in full force and effect as if the Term of Use had been executed with the invalid, illegal or unenforceable provision eliminated.
11. If there are any discrepancies in the information provided, please bring it to attention of Datanet for suitable rectification measures.

**Buy Online This Complete Book At
Datanet India eBooks Store**

www.indiastatpublications.com

or go directly at

**[http://www.indiastatpublications.com/
Assembly_factbook/Bihar/Nalanda/ Asthawan](http://www.indiastatpublications.com/Assembly_factbook/Bihar/Nalanda/Asthawan)**

 **indiastat**elections

ISBN : 978-93-5313-033-6

