



Bihar

# Assembly Factbook™

Islampur Assembly Constituency



Key Electoral Data of Islampur  
Assembly Constituency (Vidhan Sabha)

Bihar

# **Assembly Factbook™**

Islampur Assembly Constituency



Islampur Vidhan Sabha

## **Editor & Director**

Dr. R.K. Thukral

## **Research Editor**

Dr. Shafeeq Rahman

## **Compiled, Researched and Published by Datanet India Pvt. Ltd.**

D-100, 1st Floor,

Okhla Industrial Area, Phase-I,  
New Delhi- 110020.

Ph.: 91-11- 43580781-84

Email : support@indiastatpublications.com

Website : www.indiastatelections.com

## **Online Book Store :**

www.indiastatpublications.com

**Report No. :** AFB/BR-174-0123

**ISBN :** 978-93-5313-094-7

**First Edition :** January, 2018

**Sixth Updated Edition :** January, 2023

**Price :** Rs. 11500/-

US\$ 310

**© Datanet India Pvt. Ltd.**

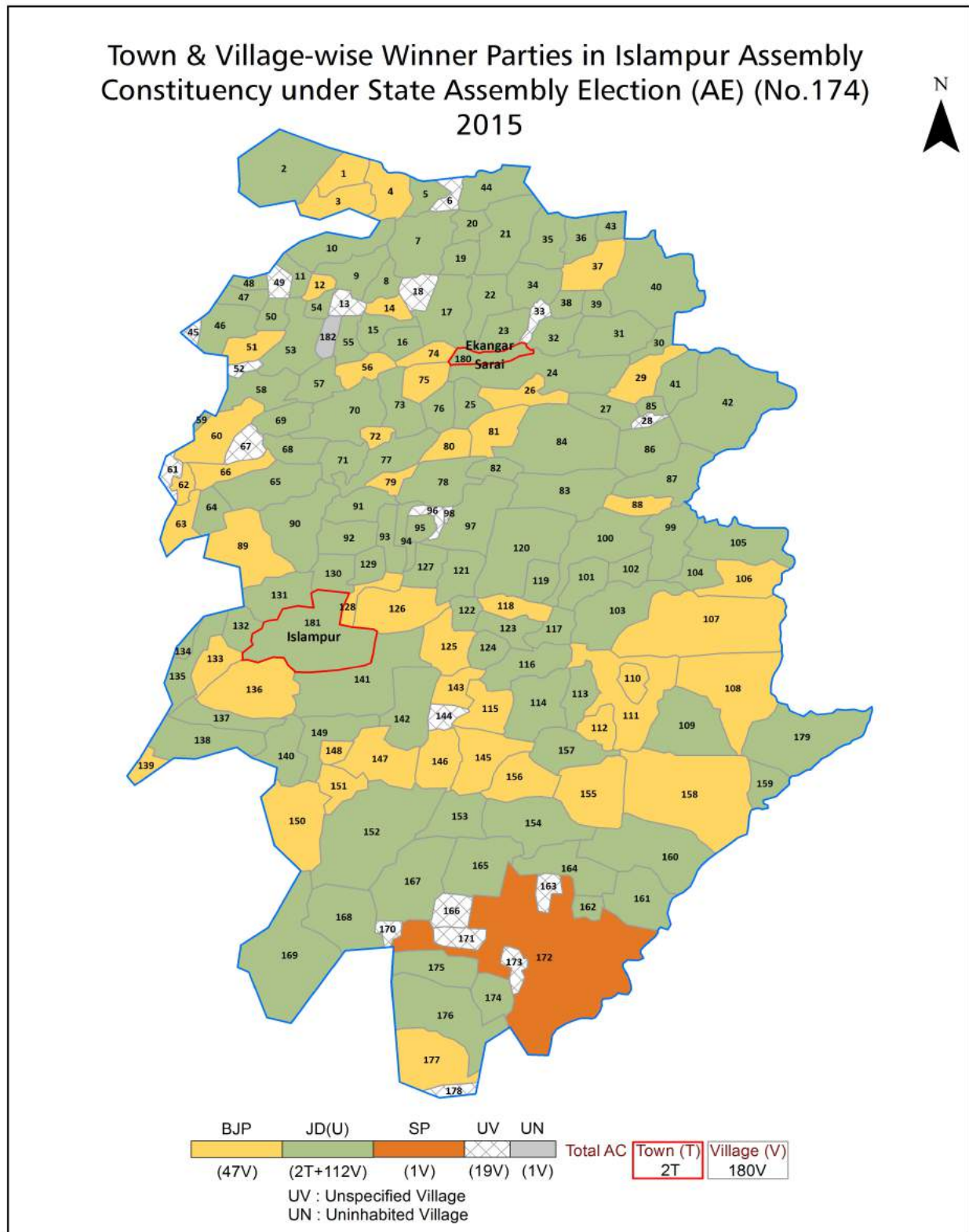
All rights reserved. No part of this book may be reproduced, stored in a retrieval system or transmitted in any form or by any means, mechanical photocopying, photographing, scanning, recording or otherwise without the prior written permission of the publisher. Please refer to Disclaimer at page no. 268 for the use of this publication.

Printed in India

No.	Particulars	Page No.
	<b>Introduction</b>	
1	Assembly Constituency - (Vidhan Sabha) at a Glance   Features of Assembly as per Delimitation Commission of India (2008)	1-2
	<b>Location and Political Maps</b>	
2	Location Map   Boundaries of Assembly Constituency - (Vidhan Sabha) in District   Boundaries of Assembly Constituency under Parliamentary Constituency - (Lok Sabha)   Town & Village-wise Winner Parties- 2020, 2019, 2015, 2014, 2010 and 2009	3-11
	<b>Administrative Setup (2011)</b>	
3	District   Sub-district   Towns   Villages   Inhabited Villages   Uninhabited Villages   Village Panchayat   Intermediate Panchayat	12-22
	<b>Demographics (2011)</b>	
4	Population   Households   Rural/Urban Population   Towns and Villages by Population Size   Sex Ratio (Total & 0-6 Years)   Religious Population   Social Population   Literacy Rate	23-24
	<b>Electoral Features</b>	
5	Important Dates of Last Elections Held   Electors by Gender   Service Electors   Voters   Voters Turnout   Polling Stations & Average Number of Electors per Polling Station   Electors by Age Group   Present Elected Representatives	25-30
	<b>Historical Summary Election Results</b>	
6	Vote Share of Major Parties   Winning Margin (Number & Percentage)   Polarity of Parties   Summary Result of Assembly Segment of Parliamentary Elections 2019, 2014, 2009, 2004 and 1999   Summary Result of Assembly Elections 2020, 2015, 2010, 2005 (Oct), 2005 (Feb), 2000, 1995, 1990, 1985, 1980, 1977, 1972, 1969, 1967, 1962 and 1952	31-56
	<b>Polling Station Level Election Results</b>	
7	Name and Number of Polling Station 2020, 2019, 2015, 2014, 2010 and 2009   Polling Station-wise Electors, Voters & Voters Turnout 2020, 2019, 2015, 2014, 2010 and 2009   Polling Station wise Elections Results 2020, 2019, 2015, 2014, 2010 and 2009	57-247
	<b>Share of Assembly Constituency</b>	
8	Share of Assembly Constituency - (Vidhan Sabha) in State, District and Parliamentary Constituency - (Lok Sabha)	248
	<b>Socio-Economic Amenities (2011)</b>	
9	Access to Administrative Units   Agricultural, Manufacturing and Industrial Commodities   Demographic Indicators   Education   Health & Manpower   Drinking Water Supply   Sanitation   Entertainment and Recreations Infrastructure   Power   Food Allocation Distribution and Marketing of Agriculture Commodities Infrastructure   Transport and Road Infrastructure   Communication   Banking and Financial Services   Land Use   Irrigation Source	250-264
10	<b>Abbreviation &amp; Sources</b>	265-267
11	<b>Disclaimer</b>	268



## Location & Political Map



## Administrative Setup

### List of Village Panchayat & Intermediate Panchayat (Block) Name - 2011

Village Name	Village Panchayat Name	Intermediate Panchayat Name
Akbarpur	Pachloa	Islampur
Akuri	Pachloa	Islampur
Amnar Khas	Amnar Khas	Ekangarsarai
Amnawan	Mohanchak	Islampur
Ashrafpur	Chandharia	Islampur
Atma	Atma	Islampur
Atram Chak	Dhurgaon	Ekangarsarai
Aungari	Aungari	Ekangarsarai
Badalpur	Mandachh	Ekangarsarai
Badrabad	Badrabad	Ekangarsarai
Bakaur	Bele	Islampur
Bala Bigha	Keshopur	Ekangarsarai
Bangla	Jamuawan	Ekangarsarai
Bans Bigha	Jamuawan	Ekangarsarai
Barai	Biswak	Islampur
Baralgawan	Dhekwaha	Islampur
Bardaha	Bardaha	Islampur
Bardih	Bardih	Islampur
Barhauna	Soniawan	Ekangarsarai
Barsiawan	Daniawan Paindapur	Ekangarsarai
Bauri Dih	Bauri Dih	Islampur
Bazidpur	Kosiawan	Ekangarsarai
Bele	Bele	Islampur
Bhabhauna	Pachloa	Islampur
Bhagwanpur	Ichahos	Islampur
Bhanu Bigha	Badrabad	Ekangarsarai
Bijokhari	Gayaspur	Ekangarsarai
Bishunpur	Soniawan	Ekangarsarai
Biswak	Biswak	Islampur

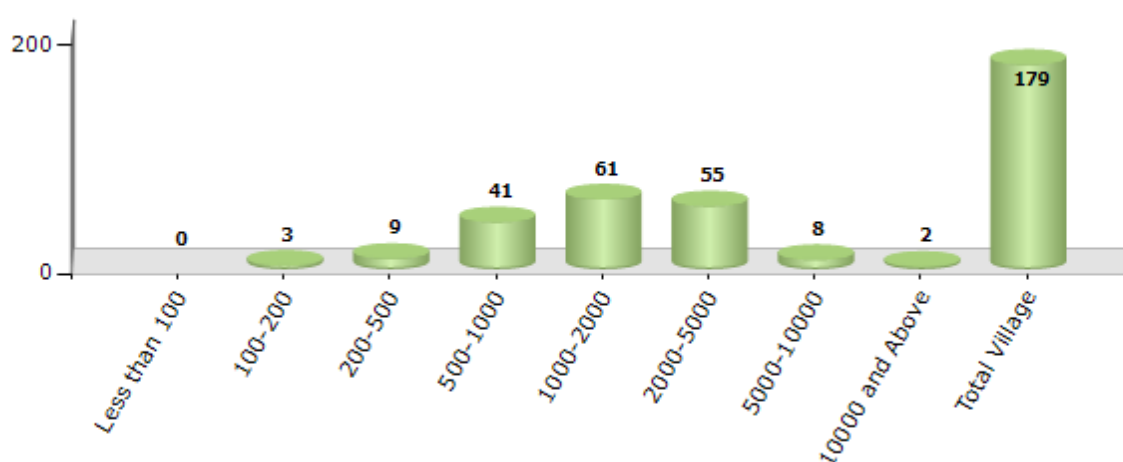
Contd....

## Demographics

### Number of Villages by Population Size - 2011

Less than 100	100-200	200-500	500-1000	1000-2000	2000-5000	5000-10000	10000 and Above	Total Village
0	3	9	41	61	55	8	2	179

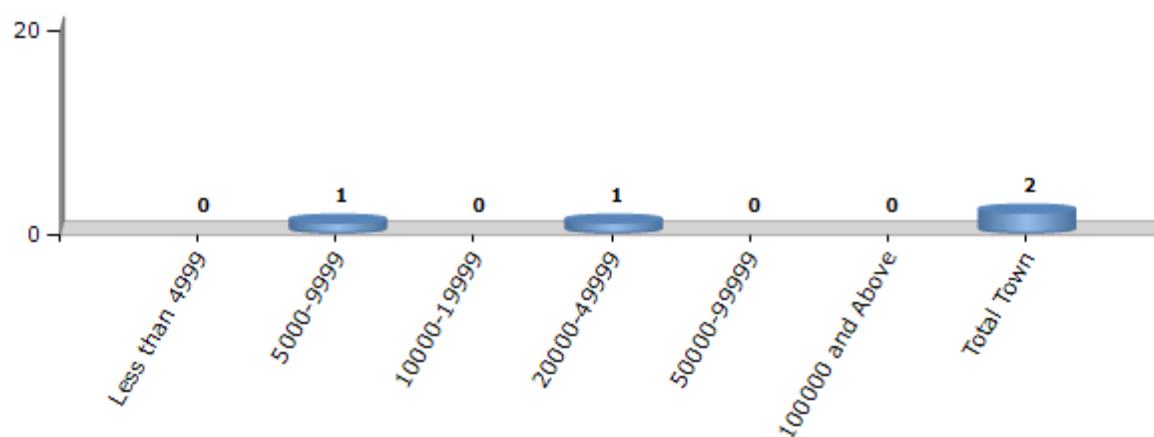
Number of Villages by Population Size - 2011



### Number of Towns by Population Size - 2011

Less than 4999	5000-9999	10000-19999	20000-49999	50000-99999	100000 and Above	Total Town
0	1	0	1	0	0	2

Number of Towns by Population Size - 2011

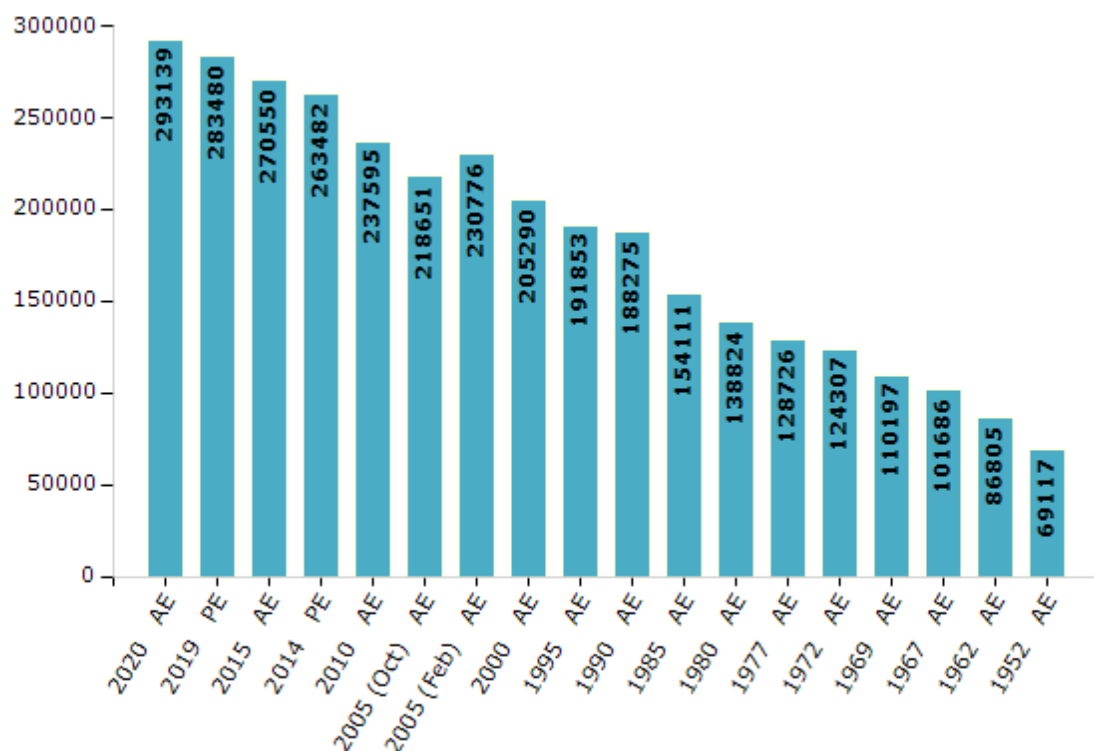


## Electoral Features

### Electors by Male & Female

Year	Male	Female	Others	Total	Year	Male	Female	Others	Total
2020 AE	156547	136583	9	293139	1995 AE	102211	89642	-	191853
2019 PE	151622	131849	9	283480	1990 AE	100508	87767	-	188275
2015 AE	144563	125978	9	270550	1985 AE	89120	64991	-	154111
2014 PE	140797	122685	0	263482	1980 AE	75797	63027	-	138824
2010 AE	127124	110471	0	237595	1977 AE	70793	57933	-	128726
2009 PE	-	-	-	-	1972 AE	63842	60465	-	124307
2005 (Oct) AE	117559	101092	-	218651	1969 AE	55656	54541	-	110197
2005 (Feb) AE	122538	108238	-	230776	1967 AE	-	-	-	101686
2004 PE	-	-	-	-	1962 AE	-	-	-	86805
2000 AE	108342	96948	-	205290	1957 AE	-	-	-	-
1999 PE	-	-	-	-	1952 AE	-	-	-	69117

Number of Electors



**Note :** AE : Assembly Election, PE : Assembly Segment of Parliamentary Election



## Historical Summary Election Results

### Summary Result of Assembly Election - 2015

Candidate Name	Party	Votes	Votes %
Chandrasen Prasad	JD(U)	66587	46.4
Birendra Gope	BJP	43985	30.65
Dharmendra Kumar	SP	4898	3.41
Chandeshwar Prasad Verma	IND	4781	3.33
Jayant Prabhakar	IND	3139	2.19
Umesh Kumar	CPI(ML)(L)	3014	2.1
Kunal Paswan	IND	2309	1.61
Aslam Husain	IND	1981	1.38
Sharda Sinha	CPI	1964	1.37
Raj Kumar Mochi	BSP	1819	1.27
Rajmanti Devi	IND	1359	0.95
Sunil Kumar	AAMJP	1048	0.73
Dinkar Kumar	IND	957	0.67
Sarvoday Brahamachari	IND	560	0.39
Sudama Paswan	IND	552	0.38
Sarita Devi	IND	533	0.37
Ramjee Singh	RSadP	494	0.34
Rana Digvijay Singh	BYPD	475	0.33
Madan Kumar	PMS	428	0.3
Abdul Raquib	SABJAN	395	0.28
Kumar Hari Charan Singh Yadav	BMF	394	0.27
Yogendra Prasad	BIP	334	0.23
	NOTA	1494	1.04

## Polling Station Level Election Results

### Number and Name of Polling Stations (PS) (2020)

Number of Polling Stations	Name of Polling Stations	Number of Polling Stations	Name of Polling Stations
1	Madhya Vidyalay Mandachha Uttar Bhag	16	Panchayat Bhavan, Salehapur Purbi Bhag
1A	Madhya Vidyalay Mandachha Uttar Bhag	16A	Panchayat Bhavan, Salehapur Purbi Bhag
2	Madhya Vidyalay Mandachha Dakshin Bhag	17	Prathmik Vidyalay, Manapur
3	Prathmik Vidyalay Pura	18	Utkramit Madhya Vidhalya Dhangawan Purbi Bhag
4	Prathmik Vidyalay Gonai Bigha	18A	Utkramit Madhya Vidhalya Dhangawan Purbi Bhag
5	Prathmik Vidyalay, Shivshankarapur	19	Prathmik Vidyalay Kharajamo
6	Madhya Vidyalay Lodipur	20	Madhya Vidyalay Kosiyawan Purbi Bhag
7	Prathmik Vidyalay Badalpur	20A	Madhya Vidyalay Kosiyawan Purbi Bhag
8	Utkramit Madhya Vidyalay, Radhil Purbi Bhag	21	Panchayat Bhavan Gaderiya Bigaha
8A	Utkramit Madhya Vidyalay, Radhil Purbi Bhag	22	Deg Narayan Uchcha Vidyalay,Chamaheda Rasalapur
9	Prathmik Vidyalay Tilhipar	23	Prathmik Vidyalay, Bajitapur
10	Shrirameshwar Prasad Sinh Uchcha Vidyalay, Naiyawan Uttar Bhag	24	Utkramit Madhya Vidyalay, Lodipur Chamaheda
10A	Shrirameshwar Prasad Sinh Uchcha Vidyalay, Naiyawan Uttar Bhag	24A	Utkramit Madhya Vidyalay, Lodipur Chamaheda
11	Madhya Vidyalay, Dharamabigaha Uttar Bhag	25	Prathmik Vidyalay, Chakalodipur
11A	Madhya Vidyalay, Dharamabigaha Uttar Bhag	26	Prathmik Vidyalay Daniyavo, Utari Bhag
12	Gandhi Pustakalay, Parthu	26A	Prathmik Vidyalay Daniyavo, Utari Bhag
12A	Gandhi Pustakalay, Parthu	27	Prathmik Vidyalay, Raksa
13	Rajakiy Buniyadi Vidyalay Parthu,Makhadumapur	28	Upgraded Madhya Vidyalay Piroja (Pashchim Bhag)
14	Onganabadi Kendra, Sarkari Bhawan Parthu Uttar Bhag	28A	Upgraded Madhya Vidyalay Piroja (Pashchim Bhag)
14A	Onganabadi Kendra, Sarkari Bhawan Parthu Uttar Bhag	29	Samudayik Bhavan Rasalapur
15	Prathmik Vidyalay, Kanjas	30	Samudayik Bhavan Isahakapur

Contd....

## Polling Station Level Election Results

### Polling Station-wise Votes Secured by Overall Top Five Parties in Islampur Assembly in Assembly Election (AE) under Nalanda Parliamentary Constituency in Bihar (2020)

Number of Polling Station	Winner - Rakesh Kumar Roushan (RJD)	Runner-up - Chandra Sen Prasad (JD(U))	3rd - Naresh Prasad Singh (LJP)	4th - Mahendra Singh Yadav (IND)	5th - Bharat Prasad Singh (RLSP)	NOTA	Other	Total Votes Secured
26	98	171	4	1	4	0	17	295
26A	130	155	4	1	3	2	19	314
27	280	230	32	11	8	1	54	616
28	191	203	20	17	7	2	31	471
28A	108	251	13	2	9	0	27	410
29	184	124	13	8	39	4	37	409
30	131	222	52	15	6	7	84	517
31	197	182	24	13	22	4	38	480
31A	148	221	6	4	23	8	60	470
32	164	109	36	25	5	6	30	375
33	98	150	11	24	13	1	29	326
33A	53	221	4	3	10	5	17	313
34	65	115	17	36	5	2	33	273
34A	54	183	25	11	2	2	25	302
35	155	112	5	21	1	2	41	337
35A	104	168	26	14	2	3	20	337
36	199	285	17	4	18	3	44	570
37	113	233	13	9	1	2	10	381
37A	190	177	7	7	3	1	19	404
38	73	205	5	2	30	0	11	326
38A	50	249	9	2	14	0	8	332
39	64	241	11	3	2	0	42	363
39A	125	191	15	2	4	4	29	370
40	93	297	16	3	3	1	29	442
40A	77	260	59	3	1	2	17	419
41	51	200	9	1	0	0	33	294
41A	46	164	3	1	4	2	28	248
42	83	159	12	2	1	1	26	284
42A	163	160	27	4	5	4	59	422
43	421	157	27	14	4	3	34	660
44	164	51	4	2	0	1	21	243
44A	140	131	8	5	12	2	46	344
45	142	102	88	6	2	0	29	369
45A	94	146	39	5	45	1	48	378
46	139	136	12	2	58	0	19	366

Contd....

## Polling Station Level Election Results

**Winner, Runner-up and 3rd Party Position & Winning Margin According to Polling Stations in Islampur Assembly in Assembly Election (AE) under Nalanda Parliamentary Constituency in Bihar (2020)**

Polling Station Number	Winner Party	Winner Votes (%)	Runner-up Party	Runner-up Votes (%)	Winning Margin Votes (%)	Third Party	Third Party Votes (%)	Other Votes (%)
46A	JD(U)	320 (72.73)	RJD	55 (12.5)	265 (60.23)	RLSP	28 (6.36)	37 (8.41)
47	JD(U)	255 (55.8)	RJD	128 (28.01)	127 (27.79)	RLSP	27 (5.91)	47 (10.28)
48	JD(U)	140 (45.31)	LJP	96 (31.07)	44 (14.24)	RJD	33 (10.68)	40 (12.94)
48A	JD(U)	192 (45.18)	LJP	101 (23.76)	91 (21.42)	RJD	99 (23.29)	33 (7.76)
49	RJD	245 (71.43)	JD(U)	50 (14.58)	195 (56.85)	LJP	29 (8.45)	19 (5.54)
50	RJD	181 (58.39)	JD(U)	101 (32.58)	80 (25.81)	NCP	5 (1.61)	23 (7.42)
51	JD(U)	173 (47.79)	RJD	117 (32.32)	56 (15.47)	LJP	25 (6.91)	47 (12.98)
51A	RJD	217 (51.06)	JD(U)	161 (37.88)	56 (13.18)	LJP	12 (2.82)	35 (8.24)
52	RJD	144 (50)	JD(U)	75 (26.04)	69 (23.96)	LJP	17 (5.9)	52 (18.06)
52A	JD(U)	148 (51.57)	RJD	94 (32.75)	54 (18.82)	LJP	11 (3.83)	34 (11.85)
53	JD(U)	206 (43.92)	RJD	203 (43.28)	3 (0.64)	IND (SK)	12 (2.56)	48 (10.23)
54	RJD	279 (57.06)	JD(U)	112 (22.9)	167 (34.16)	RLSP	22 (4.5)	76 (15.54)
55	RJD	192 (47.64)	JD(U)	148 (36.72)	44 (10.92)	RLSP	36 (8.93)	27 (6.7)
56	RJD	183 (60.2)	JD(U)	59 (19.41)	124 (40.79)	LJP	30 (9.87)	32 (10.53)
57	JD(U)	101 (44.3)	RJD	85 (37.28)	16 (7.02)	LJP	16 (7.02)	26 (11.4)
58	JD(U)	119 (48.18)	RJD	75 (30.36)	44 (17.82)	LJP	24 (9.72)	29 (11.74)
59	JD(U)	277 (59.06)	RJD	115 (24.52)	162 (34.54)	LJP	17 (3.62)	60 (12.79)
60	JD(U)	144 (49.66)	RJD	104 (35.86)	40 (13.8)	LJP	15 (5.17)	27 (9.31)
60A	JD(U)	144 (57.37)	RJD	73 (29.08)	71 (28.29)	SANKISVP	13 (5.18)	21 (8.37)
61	JD(U)	220 (53.27)	RJD	136 (32.93)	84 (20.34)	LJP	12 (2.91)	45 (10.9)
62	JD(U)	114 (50.67)	RJD	78 (34.67)	36 (16)	LJP	19 (8.44)	14 (6.22)
63	JD(U)	362 (63.18)	RJD	89 (15.53)	273 (47.65)	LJP	67 (11.69)	55 (9.6)
64	RJD	420 (73.43)	JD(U)	91 (15.91)	329 (57.52)	SANKISVP	18 (3.15)	43 (7.52)
64A	RJD	128 (53.33)	JD(U)	84 (35)	44 (18.33)	RLSP	6 (2.5)	22 (9.17)
65	JD(U)	241 (51.72)	IND (MSY)	61 (13.09)	180 (38.63)	RJD	59 (12.66)	105 (22.53)
66	JD(U)	98 (32.03)	RJD	66 (21.57)	32 (10.46)	LJP	57 (18.63)	85 (27.78)
66A	JD(U)	115 (41.52)	RJD	89 (32.13)	26 (9.39)	LJP	32 (11.55)	41 (14.8)
67	RJD	231 (54.48)	JD(U)	133 (31.37)	98 (23.11)	LJP	19 (4.48)	41 (9.67)
67A	RJD	253 (55)	JD(U)	139 (30.22)	114 (24.78)	LJP	18 (3.91)	50 (10.87)
68	RJD	297 (58.24)	JD(U)	153 (30)	144 (28.24)	IND (MD)	12 (2.35)	48 (9.41)
69	JD(U)	288 (53.63)	RJD	139 (25.88)	149 (27.75)	LJP	48 (8.94)	62 (11.55)
70	JD(U)	224 (66.47)	RJD	76 (22.55)	148 (43.92)	LJP	11 (3.26)	26 (7.72)
70A	JD(U)	296 (51.75)	RJD	176 (30.77)	120 (20.98)	RLSP	37 (6.47)	63 (11.01)
71	JD(U)	180 (50.85)	RJD	119 (33.62)	61 (17.23)	LJP	39 (11.02)	16 (4.52)
71A	RJD	166 (47.16)	JD(U)	136 (38.64)	30 (8.52)	LJP	19 (5.4)	31 (8.81)

Contd....

## Socio-Economic Amenities - Rural

### Access to Education Facilities

Particulars	Number of Villages (% of Population)				
	Available	Not Available	If Not Available (Distance of Nearest Facility)		
			A	B	C
Govt. Primary School	170 (98)	9 (2)	6 (1)	1 (0)	0 (0)
Private Primary School	25 (14)	154 (86)	0 (0)	0 (0)	0 (0)
Govt. Middle School	110 (77)	69 (23)	63 (21)	2 (0)	0 (0)
Private Middle School	16 (11)	163 (89)	0 (0)	0 (0)	0 (0)
Govt. Secondary School	27 (27)	152 (73)	96 (43)	52 (27)	1 (0)
Private Secondary School	6 (4)	173 (96)	0 (0)	0 (0)	0 (0)
Govt. Senior Secondary School	3 (1)	176 (99)	62 (30)	84 (48)	30 (21)
Private Senior Secondary School	1 (0)	178 (100)	0 (0)	0 (0)	0 (0)
Govt. Arts and Science Degree College	1 (1)	178 (99)	24 (14)	48 (26)	105 (58)
Private Arts and Science Degree College	1 (1)	178 (99)	0 (0)	0 (0)	0 (0)
Govt. Engineering College	0 (0)	179 (100)	0 (0)	0 (0)	0 (0)
Private Engineering College	0 (0)	179 (100)	0 (0)	0 (0)	179 (100)
Govt. Medicine College	0 (0)	179 (100)	0 (0)	0 (0)	179 (100)
Private Medicine College	0 (0)	179 (100)	0 (0)	0 (0)	0 (0)
Govt. Management Institute	0 (0)	179 (100)	0 (0)	0 (0)	179 (100)
Private Management Institute	0 (0)	179 (100)	0 (0)	0 (0)	0 (0)
Govt. Polytechnic	0 (0)	179 (100)	0 (0)	0 (0)	179 (100)
Private Polytechnic	0 (0)	179 (100)	0 (0)	0 (0)	0 (0)
Govt. Vocational Training School/ITI	1 (0)	178 (100)	0 (0)	6 (1)	172 (98)
Private Vocational Training School/ITI	1 (0)	178 (100)	0 (0)	0 (0)	0 (0)
Govt. Non Formal Training Centre	0 (0)	179 (100)	0 (0)	6 (1)	172 (98)
Private Non Formal Training Centre	1 (0)	178 (100)	0 (0)	0 (0)	0 (0)
Govt. School For Disabled	0 (0)	179 (100)	0 (0)	0 (0)	179 (100)
Private School For Disabled	0 (0)	179 (100)	0 (0)	0 (0)	0 (0)
Government Others	0 (0)	179 (100)	0 (0)	6 (1)	172 (98)
Private Others	1 (0)	178 (100)	0 (0)	0 (0)	0 (0)

Note : Distance A : Less than 5 km; B : Between 5-10 km; C : 10+ km.; Source : Data Analysis is based on 2011 Census.

## DISCLAIMER

The Terms of Use and Disclaimer of Datanet India Private Limited (hereinafter referred to as "Datanet") for use of this analysis report of **Islampur Assembly Constituency (Islampur Vidhan Sabha)** :-

1. **Assembly Factbook™** is a Registered Trade Mark owned by Datanet.
2. All the maps are sketched and graphical representation only and have not been drawn to the scale and also not to represent the actual geographical area or boundary of the unit.
3. The data for the aforesaid analysis is based on authentic sources and has been culled from the various publications of Census, CSO and NSSO for district and block level data, various central and state government departments, Central & State Elections Commissions and the concerned Returning Officers' releases, Electoral Rolls, Election results and allied publications, internal assessment, surveys, estimates and analysis. Therefore, certain adjustment of data at micro level may have been done to arrive closer to the macro data.
4. Data have been provided on an "As Is" and "As AVAILABLE" basis
5. The colours shown in the maps or diagram and charts of a particular party, alliance or AC are indicative and do not represent them.
6. This publication which includes maps, sheets, graphs and data would be the property under copyright of Datanet only. The user may use these for its internal study, analysis and research purposes. It's public display, re-selling or any commercial uses by the user are not allowed.
7. Datanet has taken due care and caution in compilation and processing of data and allied information, but does not guarantee the accuracy, adequacy or completeness of any information/analysis and will be not responsible for any errors or omissions or for the results obtained from the use of such information/analysis.
8. All the contents for the publication have been culled from various authentic sources and Datanet reasonably believes such sources to be reliable, but does not make any representations, express or implied as to the accuracy or fitness of use of such information. The information or contents of the information/analysis do not constitute advice and should not be relied upon in making (or refraining from making) any decision. Any reliance placed upon the information provided by Datanet is the sole responsibility and strictly at the user's risk.
9. In no event will Datanet be liable for any damages (including, without limitation, damages for loss of business projects, or loss of profits) arising in contract, tort or otherwise from the use of or inability to use any of its contents, or from any action taken (or refrained from being taken) as a result of using the analysis or any of its contents. Datanet its directors, owners, editors, officials, employees, distributor and agents or any associate will not be liable for any errors in the information contained or any consequences arising from the use of the contents of the provided information/analysis.
10. If any provision of these terms and conditions is held invalid or illegal or unenforceable for any reason by any court of competent jurisdiction, such provision shall be severed and the remainder of provisions of the terms and conditions shall continue in full force and effect as if the Term of Use had been executed with the invalid, illegal or unenforceable provision eliminated.
11. If there are any discrepancies in the information provided, please bring it to attention of Datanet for suitable rectification measures.



**Buy Online This Complete Book At  
Datanet India eBooks Store**

**[www.indiastatpublications.com](http://www.indiastatpublications.com)**

**or go directly at**

**[http://www.indiastatpublications.com/  
Assembly\\_factbook/Bihar/Nalanda/Islampur](http://www.indiastatpublications.com/Assembly_factbook/Bihar/Nalanda/Islampur)**

 **indiastat**elections

ISBN : 978-93-5313-094-7

