



Bihar

Assembly Factbook™

Rajgir Assembly Constituency



Key Electoral Data of Rajgir
Assembly Constituency (Vidhan Sabha)

Bihar

Assembly Factbook™

Rajgir Assembly Constituency



Rajgir Vidhan Sabha

Editor & Director

Dr. R.K. Thukral

Research Editor

Dr. Shafeeq Rahman

**Compiled, Researched and Published by
Datanet India Pvt. Ltd.**

D-100, 1st Floor,

Okhla Industrial Area, Phase-I,

New Delhi- 110020.

Ph.: 91-11- 43580781-84

Email : support@indiastatpublications.com

Website : www.indiastatelections.com

Online Book Store :

www.indiastatpublications.com

Report No. : AFB/BR-173-0125

ISBN : 978-93-5313-170-8

First Edition : January, 2018

Eighth Updated Edition : January, 2025

Price : Rs.11500/-

US\$ 310

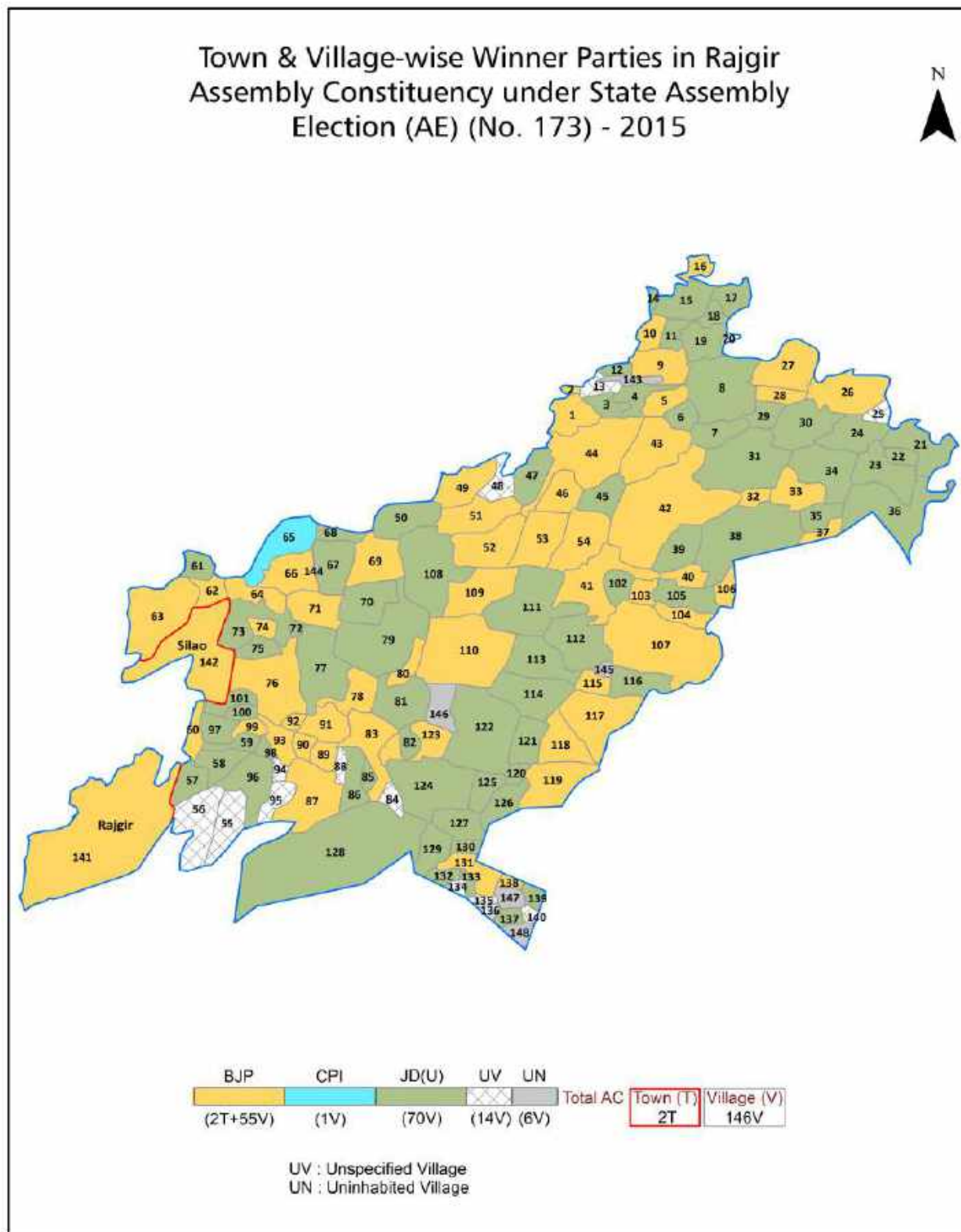
© Datanet India Pvt. Ltd.

All rights reserved. No part of this book may be reproduced, stored in a retrieval system or transmitted in any form or by any means, mechanical photocopying, photographing, scanning, recording or otherwise without the prior written permission of the publisher. Please refer to Disclaimer at page no. 215 for the use of this publication.

Printed in India

No.	Particulars	Page No.
	Introduction	
1	Assembly Constituency - (Vidhan Sabha) at a Glance Features of Assembly as per Delimitation Commission of India (2008)	1-2
	Location and Political Maps	
2	Location Map Boundaries of Assembly Constituency - (Vidhan Sabha) in District Boundaries of Assembly Constituency under Parliamentary Constituency - (Lok Sabha) Town & Village-wise Winner Parties- 2024, 2019, 2015, 2014, 2010 and 2009	3-11
	Administrative Setup (2011)	
3	District Sub-district Towns Villages Inhabited Villages Uninhabited Villages Village Panchayat Intermediate Panchayat	11-18
	Demographics (2011)	
4	Population Households Rural/Urban Population Towns and Villages by Population Size Sex Ratio (Total & 0-6 Years) Religious Population Social Population Literacy Rate	19-20
	Electoral Features	
5	Important Dates of Last Elections Held Electors by Gender Service Electors Voters Voters Turnout Polling Stations & Average Number of Electors per Polling Station Electors by Age Group Present Elected Representatives	21-26
	Historical Summary Election Results	
6	Vote Share of Major Parties Winning Margin (Number & Percentage) Polarity of Parties Summary Result of Assembly Segment of Parliamentary Elections 2024, 2019, 2014, 2009, 2004 and 1999 Summary Result of Assembly Elections 2020, 2015, 2010, 2005 (Oct), 2005 (Feb), 2000, 1995, 1990, 1985, 1980, 1977, 1972, 1969, 1967, 1962 and 1957	27-52
	Polling Station Level Election Results	
7	Name and Number of Polling Station 2024, 2019, 2015, 2014, 2010 and 2009 Polling Station-wise Electors, Voters & Voters Turnout 2024, 2019, 2015, 2014, 2010 and 2009 Polling Station wise Elections Results 2024, 2019, 2015, 2014, 2010 and 2009	53-194
	Share of Assembly Constituency	
8	Share of Assembly Constituency - (Vidhan Sabha) in State, District and Parliamentary Constituency - (Lok Sabha)	195
	Socio-Economic Amenities (2011)	
9	Access to Administrative Units Agricultural, Manufacturing and Industrial Commodities Demographic Indicators Education Health & Manpower Drinking Water Supply Sanitation Entertainment and Recreations Infrastructure Power Food Allocation Distribution and Marketing of Agriculture Commodities Infrastructure Transport and Road Infrastructure Communication Banking and Financial Services Land Use Irrigation Source	197-211
10	Abbreviation & Sources	212-214
11	Disclaimer	215

Location & Political Map



Administrative Setup

List of Village Panchayat & Intermediate Panchayat (Block) Name - 2011

Village Name	Village Panchayat Name	Intermediate Panchayat Name
Adampur	Adampur	Giriak
Alahdia Sarai	Dumrawan	Bihar
Amdaha	Tetrawan	Bihar
Bahuwara	Singthu	Bihar
Bakra	Chorsua	Giriak
Balaur	Barakar	Silao
Barakar	Barakar	Silao
Barhaita	Adampur	Giriak
Basman Bigha	Mahanandpur Nakatpura	Bihar
Bazidpur	Muraura	Bihar
Bazidpur	Mahuri	Silao
Belchhi	Palatpura	Bihar
Beraunti	Chabillapur	Bihar
Bhadari	Kul Fatehpur	Silao
Bhagwanpur	Gorma	Silao
Bhat Bigha	Mahuri	Silao
Bhojpur	Paroha	Bihar
Bindi Dih	Pawadih	Silao
Birchait	Nai Pokhar	Rajgir
Biskurwa	Muraura	Bihar
Chamar diha	Pawadih	Silao
Chandiman	Pawadih	Silao
Chanpura	Muraura	Bihar
Chhabilapur	Chabillapur	Bihar
Chhato	Pawa	Bihar
Chorsua	Chorsua	Giriak
Daktar English	Giriyak	Giriak
Daria Sarai	Gorma	Silao
Dasrathpur	Durgapur	Giriak

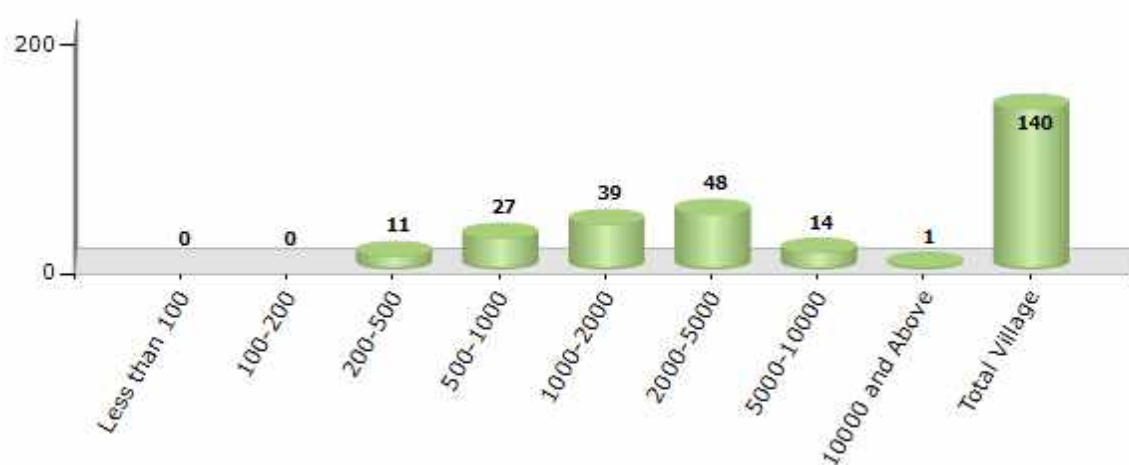
Contd....

Demographics

Number of Villages by Population Size - 2011

Less than 100	100-200	200-500	500-1000	1000-2000	2000-5000	5000-10000	10000 and Above	Total Village
0	0	11	27	39	48	14	1	140

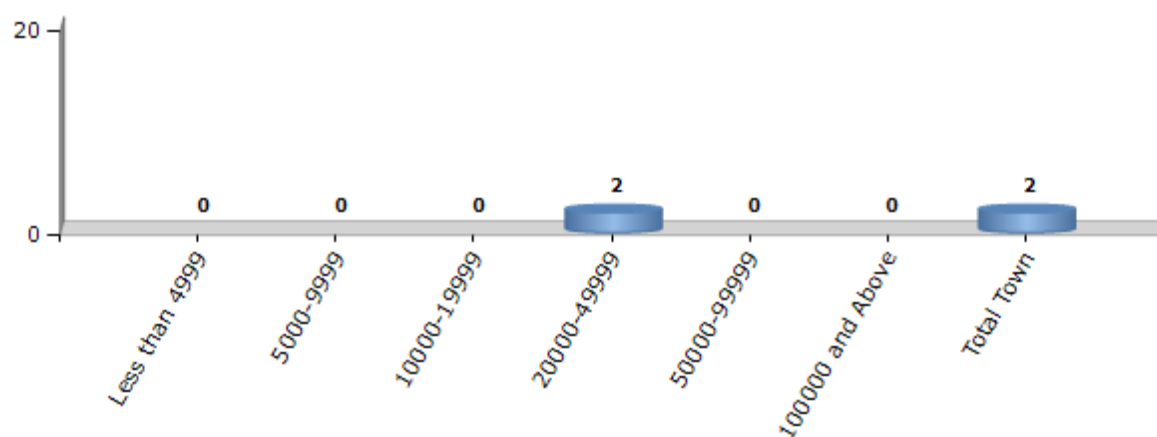
Number of Villages by Population Size - 2011



Number of Towns by Population Size - 2011

Less than 4999	5000-9999	10000-19999	20000-49999	50000-99999	100000 and Above	Total Town
0	0	0	2	0	0	2

Number of Towns by Population Size - 2011

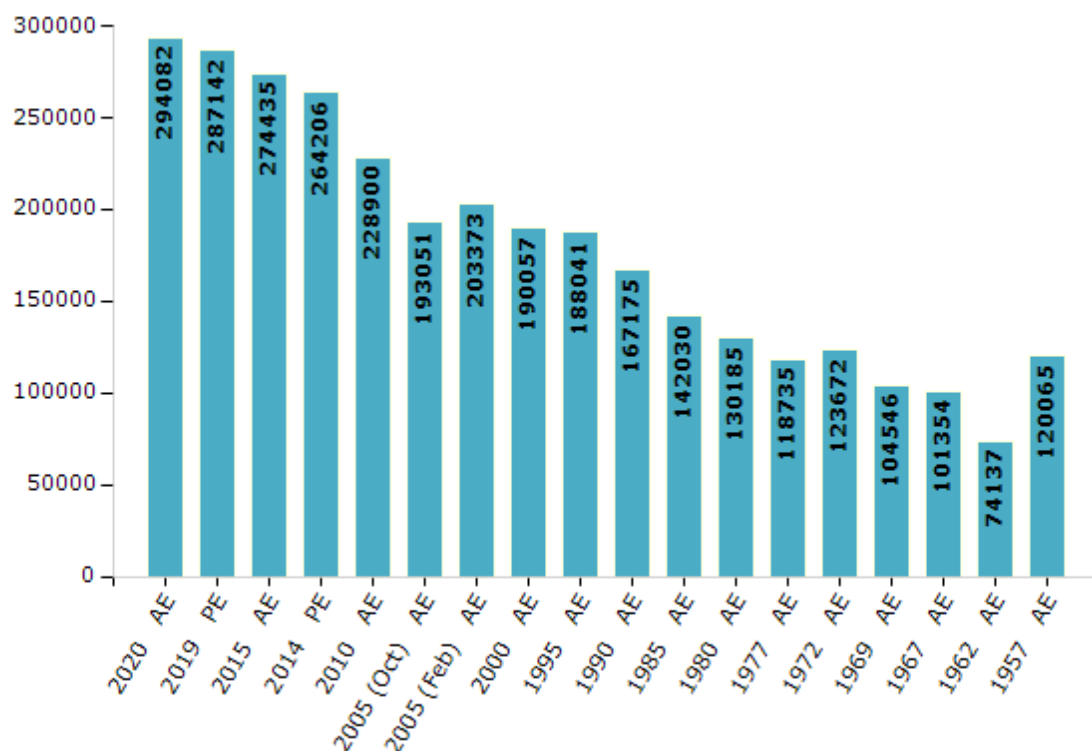


Electoral Features

Electors by Male & Female

Year	Male	Female	Others	Total	Year	Male	Female	Others	Total
2020 AE	154334	139740	8	294082	1995 AE	96862	91179	-	188041
2019 PE	150767	136366	9	287142	1990 AE	87049	80126	-	167175
2015 AE	143658	130770	7	274435	1985 AE	74325	67705	-	142030
2014 PE	137979	126227	0	264206	1980 AE	67715	62470	-	130185
2010 AE	121485	107415	0	228900	1977 AE	60795	57940	-	118735
2009 PE	-	-	-	-	1972 AE	64981	58691	-	123672
2005 (Oct) AE	101963	91088	-	193051	1969 AE	53142	51404	-	104546
2005 (Feb) AE	106329	97044	-	203373	1967 AE	-	-	-	101354
2004 PE	-	-	-	-	1962 AE	-	-	-	74137
2000 AE	100014	90043	-	190057	1957 AE	-	-	-	120065
1999 PE	-	-	-	-	1952 AE	-	-	-	-

Number of Electors



Note : AE : Assembly Election, PE : Assembly Segment of Parliamentary Election

Historical Summary Election Results

Summary Result of Assembly Election - 2015

Candidate Name	Party	Votes	Votes %
Ravi Jyoti Kumar	JD(U)	62009	41.75
Satydeo Narain Arya	BJP	56619	38.12
Amit Kumar Paswan	CPI	4668	3.14
Parmeshwar Prasad	CPM	4574	3.08
Surendra Kumar Arya	ManJP	3676	2.48
Sunil Ravidas	JMM	3099	2.09
Geeta Devi	IND	2901	1.95
Mosafir Das	BSP	1436	0.97
Shambhu Kumar	SHS	1342	0.9
Nandu Rajbanshi	AHFBK	1300	0.88
Sabo Devi	IND	1113	0.75
Kismat Ram	IND	1107	0.75
Shivnath Kumar Nirala	SP	893	0.6
Uday Chaudhary	IND	823	0.55
Mahesh Paswan	BBMP	621	0.42
Nehru Paswan	BIP	492	0.33
Mamta Kumari	SASAPT	445	0.3
	NOTA	1395	0.94

Polling Station Level Election Results

Number and Name of Polling Stations (PS) (2015)

Number of Polling Stations	Name of Polling Stations	Number of Polling Stations	Name of Polling Stations
1	Prathmik Vidyalay Uprawan	21	Onganabadi Kendra Tungi
2	Prathmik Vidyalay Mananaki	22	Madhya Vidyalay Tungi Purwi Bhag
3	Madhya Vidyalay Mohiuddhinpur Purwi Bhag	23	Madhya Vidyalay Tungi Pashchimi Bhag
4	Madhya Vidyalay Mohiuddhinpur Pashchimi Bhag	24	Madhya Vidyalay Tiuri Purwi Bhag
5	Prathmik Vidyalay Raja Kunwan	25	Madhya Vidyalay Tiuri Pashchimi Bhag
6	Prathmik Vidyalay Vasavan Vigaha	26	Prathmik Vidyalay Dhasapur
7	Madhya Vidyalay Nakatapura Pashchimi Bhag	27	Samudayik Bhavan Goraiyapar
8	Madhya Vidyalay Nakatapura Purwibhag	28	Utkramit Madhya Vidyalay Alaudiya Saray
9	Prathmik Vidyalay Takiyakala	29	Prathmik Vidyalay Nagawan
10	Urdu Prathmik Vidyalay Chainapura	30	Prathmik Vidyalay Nauvatapur Lotan
11	Prathmik Vidyalay Uparaura	31	Prathmik Vidyalay Palatapura
12	Prathmik Vidyalay Haveli	32	Madhya Vidyalay Belachhisharif Utar Bhag
13	Madhya Vidyalay Muraura	33	Madhya Vidyalay Belachhisharif Dakshin Bhag
14	Prathmik Vidyalay Radhopur	34	Panchayat Bhavan Palatapura
15	Prathmik Vidyalay Samasti	35	Samudayik Bhavan Mustafapur
16	Prathmik Vidyalay Visakurava	36	Prathmika Vidyalay Pedhuka
17	Prathmik Vidyalay Ganjapar	37	Samudayik Bhavan Devakali
18	Prathmik Vidyalay Navinagar	38	Prathmik Vidyalay Vilasapur
18A	Prathmik Vidyalay Navinagar	39	Madhya Vidyalay Majidapur
19	Prathmik Vidyalay Darogavigaha	40	Prathmik Vidyalay Karingapur
20	Prathmik Vidyalay Kalyanapur	41	Utkramik Madhyavidyalay Itaura

Contd....

Polling Station Level Election Results

Polling Station-wise Votes Secured by Overall Top Five Parties in Rajgir Assembly in Assembly Election (AE) under Nalanda Parliamentary Constituency in Bihar (2015)

Number of Polling Station	Winner - Ravi Jyoti Kumar (JD(U))	Runner-up - Satydeo Narain Arya (BJP)	3rd - Amit Kumar Paswan (CPI)	4th - Parmeshwar Prasad (CPM)	5th - Surendra Kumar Arya (MANJP)	NOTA	Other	Total Votes Secured
35	29	207	8	4	2	1	31	282
36	207	120	10	11	14	5	49	416
37	293	227	20	19	26	6	194	785
38	202	144	10	15	16	5	44	436
39	332	150	18	19	6	7	45	577
40	182	51	3	2	13	4	16	271
41	401	245	27	12	13	3	76	777
42	424	107	60	19	8	4	42	664
43	263	42	2	2	12	2	9	332
44	379	50	4	7	11	2	22	475
45	126	99	5	1	2	1	10	244
46	193	85	3	3	11	4	63	362
47	378	157	11	12	22	7	78	665
48	73	179	16	4	3	3	49	327
49	608	43	2	1	4	0	6	664
50	239	286	31	23	14	3	107	703
51	256	69	41	13	18	1	65	463
52	198	125	19	16	37	8	76	479
53	301	128	3	10	9	2	31	484
54	162	244	10	13	19	7	68	523
55	321	260	25	13	26	10	70	725
56	178	318	10	21	7	2	75	611
57	257	89	12	6	14	7	28	413
58	36	571	10	9	6	0	99	731
59	33	323	4	4	1	1	27	393
60	41	366	8	4	5	2	87	513
61	249	247	14	12	28	8	67	625
62	95	227	3	11	13	2	69	420
63	105	359	9	9	9	6	74	571
64	365	188	19	37	37	19	150	815
65	264	415	12	21	8	15	109	844
66	90	214	12	16	14	7	90	443
67	439	74	16	12	16	1	25	583
68	374	147	31	19	7	6	38	622
69	170	388	13	25	3	11	54	664

Contd....

Polling Station Level Election Results

Winner, Runner-up and 3rd Party Position & Winning Margin According to Polling Stations in Rajgir Assembly in Assembly Election (AE) under Nalanda Parliamentary Constituency in Bihar (2015)

Polling Station Number	Winner Party	Winner Votes (%)	Runner-up Party	Runner-up Votes (%)	Winning Margin Votes (%)	Third Party	Third Party Votes (%)	Other Votes (%)
70	JD(U)	348 (46.84)	BJP	231 (31.09)	117 (15.75)	CPI	27 (3.63)	137 (18.44)
71	BJP	380 (56.55)	JD(U)	157 (23.36)	223 (33.19)	CPI	52 (7.74)	83 (12.35)
72	BJP	228 (66.47)	JD(U)	90 (26.24)	138 (40.23)	IND (KR)	6 (1.75)	19 (5.54)
73	BJP	199 (54.37)	JD(U)	77 (21.04)	122 (33.33)	CPI	37 (10.11)	53 (14.48)
74	BJP	548 (72.97)	JD(U)	87 (11.58)	461 (61.39)	CPM	35 (4.66)	81 (10.79)
75	BJP	362 (68.69)	JD(U)	96 (18.22)	266 (50.47)	CPM	22 (4.17)	47 (8.92)
76	BJP	291 (55.01)	JD(U)	110 (20.79)	181 (34.22)	CPM	18 (3.4)	110 (20.79)
77	BJP	163 (67.36)	JD(U)	55 (22.73)	108 (44.63)	CPI	6 (2.48)	18 (7.44)
78	JD(U)	339 (58.55)	BJP	115 (19.86)	224 (38.69)	MANJP	32 (5.53)	93 (16.06)
79	BJP	403 (51.8)	JD(U)	196 (25.19)	207 (26.61)	JMM	28 (3.6)	151 (19.41)
80	JD(U)	241 (41.84)	BJP	240 (41.67)	1 (0.17)	CPI	16 (2.78)	79 (13.72)
81	JD(U)	446 (59.63)	BJP	115 (15.37)	331 (44.26)	MANJP	33 (4.41)	154 (20.59)
82	JD(U)	278 (46.18)	BJP	203 (33.72)	75 (12.46)	MANJP	24 (3.99)	97 (16.11)
83	BJP	273 (50.65)	JD(U)	131 (24.3)	142 (26.35)	CPM	25 (4.64)	110 (20.41)
84	JD(U)	335 (59.29)	BJP	84 (14.87)	251 (44.42)	MANJP	30 (5.31)	116 (20.53)
85	JD(U)	189 (43.95)	BJP	112 (26.05)	77 (17.9)	CPM	22 (5.12)	107 (24.88)
86	BJP	196 (32.29)	JD(U)	162 (26.69)	34 (5.6)	CPI	47 (7.74)	202 (33.28)
87	JD(U)	159 (44.79)	BJP	61 (17.18)	98 (27.61)	SHS	49 (13.8)	86 (24.23)
88	BJP	325 (50.08)	JD(U)	118 (18.18)	207 (31.9)	CPI	60 (9.24)	146 (22.5)
89	JD(U)	233 (40.52)	BJP	158 (27.48)	75 (13.04)	IND (GD)	31 (5.39)	153 (26.61)
90	JD(U)	151 (39.53)	BJP	110 (28.8)	41 (10.73)	MANJP	29 (7.59)	92 (24.08)
91	BJP	91 (39.22)	JD(U)	67 (28.88)	24 (10.34)	CPI	33 (14.22)	41 (17.67)
92	JD(U)	323 (66.87)	CPI	39 (8.07)	284 (58.8)	BJP	25 (5.18)	96 (19.88)
93	JD(U)	271 (60.09)	BJP	53 (11.75)	218 (48.34)	CPM	25 (5.54)	102 (22.62)
94	JD(U)	252 (43.98)	BJP	241 (42.06)	11 (1.92)	CPM	18 (3.14)	62 (10.82)
95	BJP	227 (47.89)	JD(U)	165 (34.81)	62 (13.08)	CPI	18 (3.8)	64 (13.5)
96	BJP	356 (68.07)	JD(U)	59 (11.28)	297 (56.79)	JMM	30 (5.74)	78 (14.91)
97	BJP	191 (47.63)	JD(U)	126 (31.42)	65 (16.21)	CPM	13 (3.24)	71 (17.71)
98	CPI	374 (60.03)	BJP	116 (18.62)	258 (41.41)	JD(U)	48 (7.7)	85 (13.64)
99	CPI	263 (42.63)	BJP	135 (21.88)	128 (20.75)	JD(U)	115 (18.64)	104 (16.86)
100	JD(U)	360 (71.71)	BJP	65 (12.95)	295 (58.76)	CPM	20 (3.98)	57 (11.35)
101	BJP	346 (56.17)	JD(U)	130 (21.1)	216 (35.07)	JMM	28 (4.55)	112 (18.18)
102	BJP	587 (63.87)	JD(U)	144 (15.67)	443 (48.2)	JMM	46 (5.01)	142 (15.45)
103	BJP	167 (40.83)	JD(U)	91 (22.25)	76 (18.58)	CPI	76 (18.58)	75 (18.34)
104	JD(U)	309 (90.88)	CPM	14 (4.12)	295 (86.76)	CPI	3 (0.88)	14 (4.12)

Contd....

Socio-Economic Amenities - Rural

Access to Education Facilities

Particulars	Number of Villages (% of Population)				
	Available	Not Available	If Not Available (Distance of Nearest Facility)		
			A	B	C
Govt. Primary School	137 (99)	3 (1)	2 (1)	0 (0)	0 (0)
Private Primary School	32 (32)	108 (68)	0 (0)	0 (0)	0 (0)
Govt. Middle School	82 (77)	58 (23)	45 (16)	8 (4)	1 (1)
Private Middle School	14 (16)	126 (84)	0 (0)	0 (0)	0 (0)
Govt. Secondary School	19 (24)	121 (76)	33 (25)	73 (37)	0 (0)
Private Secondary School	6 (10)	134 (90)	4 (4)	6 (2)	0 (0)
Govt. Senior Secondary School	2 (3)	138 (97)	4 (4)	94 (64)	39 (27)
Private Senior Secondary School	0 (0)	140 (100)	0 (0)	0 (0)	1 (1)
Govt. Arts and Science Degree College	2 (1)	138 (99)	4 (3)	45 (32)	81 (59)
Private Arts and Science Degree College	1 (2)	139 (98)	3 (0)	2 (1)	2 (2)
Govt. Engineering College	0 (0)	140 (100)	0 (0)	0 (0)	0 (0)
Private Engineering College	0 (0)	140 (100)	0 (0)	0 (0)	140 (100)
Govt. Medicine College	0 (0)	140 (100)	0 (0)	0 (0)	140 (100)
Private Medicine College	0 (0)	140 (100)	0 (0)	0 (0)	0 (0)
Govt. Management Institute	0 (0)	140 (100)	0 (0)	0 (0)	139 (99)
Private Management Institute	0 (0)	140 (100)	0 (0)	0 (0)	1 (1)
Govt. Polytechnic	0 (0)	140 (100)	0 (0)	0 (0)	139 (99)
Private Polytechnic	1 (1)	139 (99)	0 (0)	0 (0)	0 (0)
Govt. Vocational Training School/ITI	3 (2)	137 (98)	6 (3)	44 (26)	87 (68)
Private Vocational Training School/ITI	0 (0)	140 (100)	0 (0)	0 (0)	0 (0)
Govt. Non Formal Training Centre	2 (3)	138 (97)	6 (3)	43 (26)	85 (64)
Private Non Formal Training Centre	4 (4)	136 (96)	0 (0)	0 (0)	0 (0)
Govt. School For Disabled	0 (0)	140 (100)	0 (0)	0 (0)	140 (100)
Private School For Disabled	0 (0)	140 (100)	0 (0)	0 (0)	0 (0)
Government Others	2 (3)	138 (97)	6 (3)	43 (26)	85 (64)
Private Others	4 (4)	136 (96)	0 (0)	0 (0)	0 (0)

Note : Distance A : Less than 5 km; B : Between 5-10 km; C : 10+ km.; Source : Data Analysis is based on 2011 Census.

DISCLAIMER

The Terms of Use and Disclaimer of Datanet India Private Limited (hereinafter referred to as "Datanet") for use of this analysis report of **Rajgir Assembly Constituency (Rajgir Vidhan Sabha)** :-

1. **Assembly Factbook™** is a Registered Trade Mark owned by Datanet.
2. All the maps are sketched and graphical representation only and have not been drawn to the scale and also not to represent the actual geographical area or boundary of the unit.
3. The data for the aforesaid analysis is based on authentic sources and has been culled from the various publications of Census, CSO and NSSO for district and block level data, various central and state government departments, Central & State Elections Commissions and the concerned Returning Officers' releases, Electoral Rolls, Election results and allied publications, internal assessment, surveys, estimates and analysis. Therefore, certain adjustment of data at micro level may have been done to arrive closer to the macro data.
4. Data have been provided on an "As Is" and "As AVAILABLE" basis
5. The colours shown in the maps or diagram and charts of a particular party, alliance or AC are indicative and do not represent them.
6. This publication which includes maps, sheets, graphs and data would be the property under copyright of Datanet only. The user may use these for its internal study, analysis and research purposes. It's public display, re-selling or any commercial uses by the user are not allowed.
7. Datanet has taken due care and caution in compilation and processing of data and allied information, but does not guarantee the accuracy, adequacy or completeness of any information/analysis and will be not responsible for any errors or omissions or for the results obtained from the use of such information/analysis.
8. All the contents for the publication have been culled from various authentic sources and Datanet reasonably believes such sources to be reliable, but does not make any representations, express or implied as to the accuracy or fitness of use of such information. The information or contents of the information/analysis do not constitute advice and should not be relied upon in making (or refraining from making) any decision. Any reliance placed upon the information provided by Datanet is the sole responsibility and strictly at the user's risk.
9. In no event will Datanet be liable for any damages (including, without limitation, damages for loss of business projects, or loss of profits) arising in contract, tort or otherwise from the use of or inability to use any of its contents, or from any action taken (or refrained from being taken) as a result of using the analysis or any of its contents. Datanet its directors, owners, editors, officials, employees, distributor and agents or any associate will not be liable for any errors in the information contained or any consequences arising from the use of the contents of the provided information/analysis.
10. If any provision of these terms and conditions is held invalid or illegal or unenforceable for any reason by any court of competent jurisdiction, such provision shall be severed and the remainder of provisions of the terms and conditions shall continue in full force and effect as if the Term of Use had been executed with the invalid, illegal or unenforceable provision eliminated.
11. If there are any discrepancies in the information provided, please bring it to attention of Datanet for suitable rectification measures.

Buy Online This Complete Book At
Datanet India eBooks Store

www.indiastatpublications.com

or go directly at

[http://www.indiastatpublications.com/
Assembly_factbook/Bihar/Nalanda/ Rajgir](http://www.indiastatpublications.com/Assembly_factbook/Bihar/Nalanda/Rajgir)

 **indiaSTAT**elections

ISBN : 978-93-5313-170-8

