



Bihar

# Assembly Factbook™

Barbigha Assembly Constituency



Key Electoral Data of Barbigha  
Assembly Constituency (Vidhan Sabha)

Bihar

# Assembly Factbook™

Barbigha Assembly Constituency



Barbigha Vidhan Sabha

## **Editor & Director**

Dr. R.K. Thukral

## **Research Editor**

Dr. Shafeeq Rahman

## **Compiled, Researched and Published by Datanet India Pvt. Ltd.**

D-100, 1st Floor,

Okhla Industrial Area, Phase-I,  
New Delhi- 110020.

Ph.: 91-11- 43580781-84

Email : support@indiastatpublications.com

Website : www.indiastatelections.com

## **Online Book Store :**

www.indiastatpublications.com

**Report No. :** AFB/BR-170-0125

**ISBN :** 978-93-5313-047-3

**First Edition :** January, 2018

**Eighth Updated Edition :** January, 2025

**Price :** Rs. 11500/-

US\$ 310

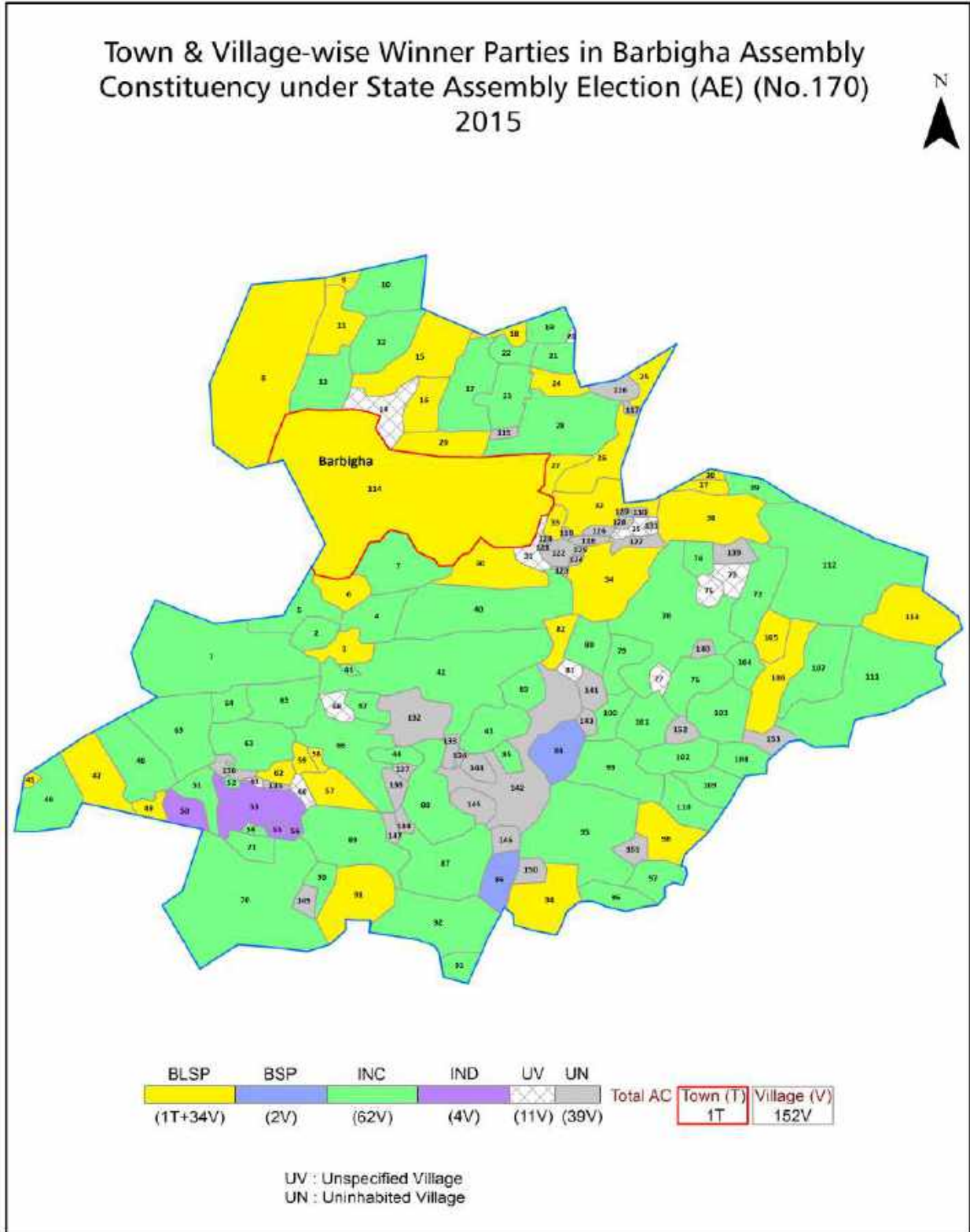
**© Datanet India Pvt. Ltd.**

All rights reserved. No part of this book may be reproduced, stored in a retrieval system or transmitted in any form or by any means, mechanical photocopying, photographing, scanning, recording or otherwise without the prior written permission of the publisher. Please refer to Disclaimer at page no. 214 for the use of this publication.

Printed in India

No.	Particulars	Page No.
	<b>Introduction</b>	
1	Assembly Constituency - (Vidhan Sabha) at a Glance   Features of Assembly as per Delimitation Commission of India (2008)	1-2
	<b>Location and Political Maps</b>	
2	Location Map   Boundaries of Assembly Constituency - (Vidhan Sabha) in District   Boundaries of Assembly Constituency under Parliamentary Constituency - (Lok Sabha)   Town & Village-wise Winner Parties- 2024, 2020, 2019, 2015, 2014, 2010 and 2009	3-11
	<b>Administrative Setup (2011)</b>	
3	District   Sub-district   Towns   Villages   Inhabited Villages   Uninhabited Villages   Village Panchayat   Intermediate Panchayat	12-18
	<b>Demographics (2011)</b>	
4	Population   Households   Rural/Urban Population   Towns and Villages by Population Size   Sex Ratio (Total & 0-6 Years)   Religious Population   Social Population   Literacy Rate	19-20
	<b>Electoral Features</b>	
5	Important Dates of Last Elections Held   Electors by Gender   Service Electors   Voters   Voters Turnout   Polling Stations & Average Number of Electors per Polling Station   Electors by Age Group   Present Elected Representatives	21-26
	<b>Historical Summary Election Results</b>	
6	Vote Share of Major Parties   Winning Margin (Number & Percentage   Polarity of Parties   Summary Result of Assembly Segment of Parliamentary Elections 2024, 2019, 2014, 2009, 2004 and 1999   Summary Result of Assembly Elections 2020, 2015, 2010, 2005 (Oct), 2005 (Feb), 2000, 1995, 1990, 1985, 1980, 1977, 1972, 1969, 1967, 1962 and 1952	27-51
	<b>Polling Station Level Election Results</b>	
7	Name and Number of Polling Station 2024, 2020, 2019, 2015, 2014, 2010 and 2009   Polling Station-wise Electors, Voters & Voters Turnout 2024, 2020, 2019, 2015, 2014, 2010 and 2009   Polling Station wise Elections Results 2024, 2020, 2019, 2015, 2014, 2010 and 2009	52-193
	<b>Share of Assembly Constituency</b>	
8	Share of Assembly Constituency - (Vidhan Sabha) in State, District and Parliamentary Constituency - (Lok Sabha)	194
	<b>Socio-Economic Amenities (2011)</b>	
9	Access to Administrative Units   Agricultural, Manufacturing and Industrial Commodities   Demographic Indicators   Education   Health & Manpower   Drinking Water Supply   Sanitation   Entertainment and Recreations Infrastructure   Power   Food Allocation Distribution and Marketing of Agriculture Commodities Infrastructure   Transport and Road Infrastructure   Communication   Banking and Financial Services   Land Use   Irrigation Source	196-210
10	<b>Abbreviation &amp; Sources</b>	211-213
11	<b>Disclaimer</b>	214

Location & Political Map



## Administrative Setup

### List of Village Panchayat & Intermediate Panchayat (Block) Name - 2011

Village Name	Village Panchayat Name	Intermediate Panchayat Name
Abe Badshahpur	Aoundhe	Sheikhpura
Ahiapur	Kutout	Barbigha
Ahmadpur	Ambari	Shekhopur Sarai
Aijhi	Katarir	Sheikhpura
Amanatpur	Kusumbha	Sheikhpura
Amari	Ambari	Shekhopur Sarai
Asthana	Onma	Shekhopur Sarai
Audhe	Aoundhe	Sheikhpura
Babhan Bigha	Samaskhurd	Barbigha
Badshahpur	Aoundhe	Sheikhpura
Baih Katta	Nimi	Shekhopur Sarai
Baijnathpur	Kevti	Barbigha
Bakarpur Bank	Kusumbha	Sheikhpura
Bara Bigha	Nimi	Shekhopur Sarai
Bazidpur	Kare	Sheikhpura
Belao	Belao	Shekhopur Sarai
Bhadarathi	Pinjri	Barbigha
Bhadeli	Kosra	Sheikhpura
Bhanpur	Jagdishpur	Barbigha
Bihta	Aoundhe	Sheikhpura
Chainpur Dih	Pank	Barbigha
Chak Maldah	Aoundhe	Sheikhpura
Charuanwan	Charuwava	Shekhopur Sarai
Chheman	Ambari	Shekhopur Sarai
Chhotki Milki	Gavai	Sheikhpura
Chitaura	Hathiyawa	Sheikhpura
Daria Chak	Samasbujurg	Barbigha
Deole	Lodipur	Sheikhpura
Dewara	Lodipur	Sheikhpura

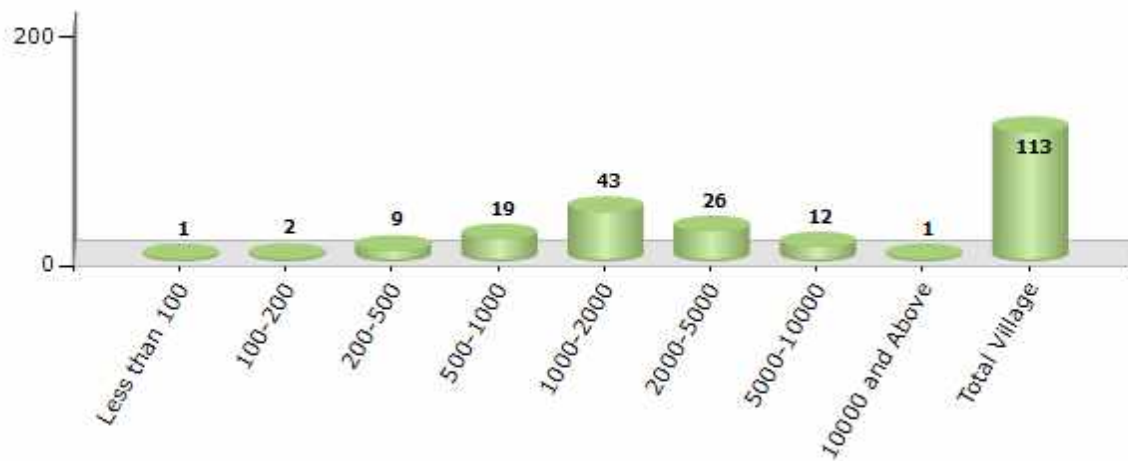
Contd....

## Demographics

### Number of Villages by Population Size - 2011

Less than 100	100-200	200-500	500-1000	1000-2000	2000-5000	5000-10000	10000 and Above	Total Village
1	2	9	19	43	26	12	1	113

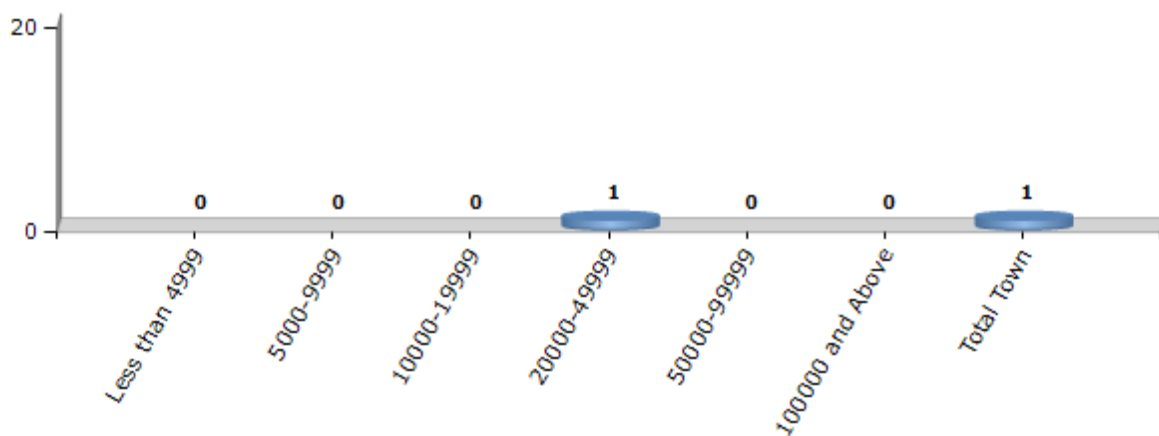
Number of Villages by Population Size - 2011



### Number of Towns by Population Size - 2011

Less than 4999	5000-9999	10000-19999	20000-49999	50000-99999	100000 and Above	Total Town
0	0	0	1	0	0	1

Number of Towns by Population Size - 2011

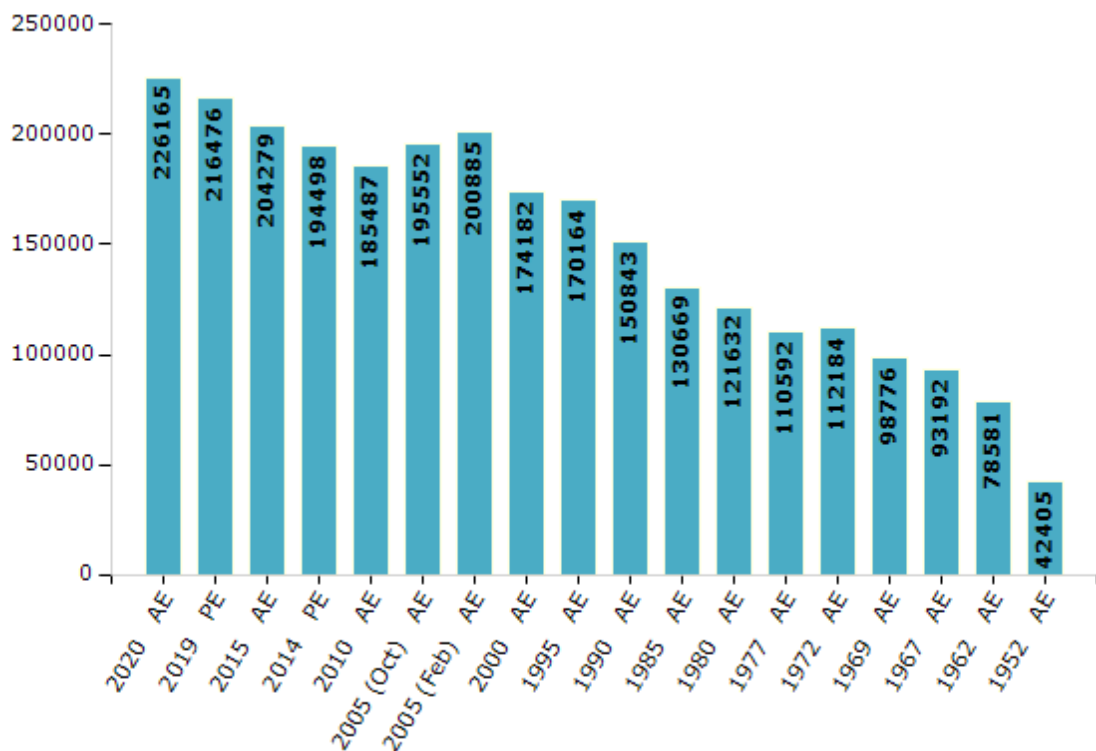


## Electoral Features

### Electors by Male & Female

Year	Male	Female	Others	Total	Year	Male	Female	Others	Total
2020 AE	117973	108192	0	226165	1995 AE	93534	76630	-	170164
2019 PE	113867	102609	0	216476	1990 AE	78041	72802	-	150843
2015 AE	108820	95451	8	204279	1985 AE	66519	64150	-	130669
2014 PE	103889	90602	7	194498	1980 AE	65703	55929	-	121632
2010 AE	98884	86603	0	185487	1977 AE	61031	49561	-	110592
2009 PE	-	-	-	-	1972 AE	61750	50434	-	112184
2005 (Oct) AE	108092	87460	-	195552	1969 AE	50834	47942	-	98776
2005 (Feb) AE	105358	95527	-	200885	1967 AE	-	-	-	93192
2004 PE	-	-	-	-	1962 AE	-	-	-	78581
2000 AE	92254	81928	-	174182	1957 AE	-	-	-	-
1999 PE	-	-	-	-	1952 AE	-	-	-	42405

Number of Electors



Note : AE : Assembly Election, PE : Assembly Segment of Parliamentary Election

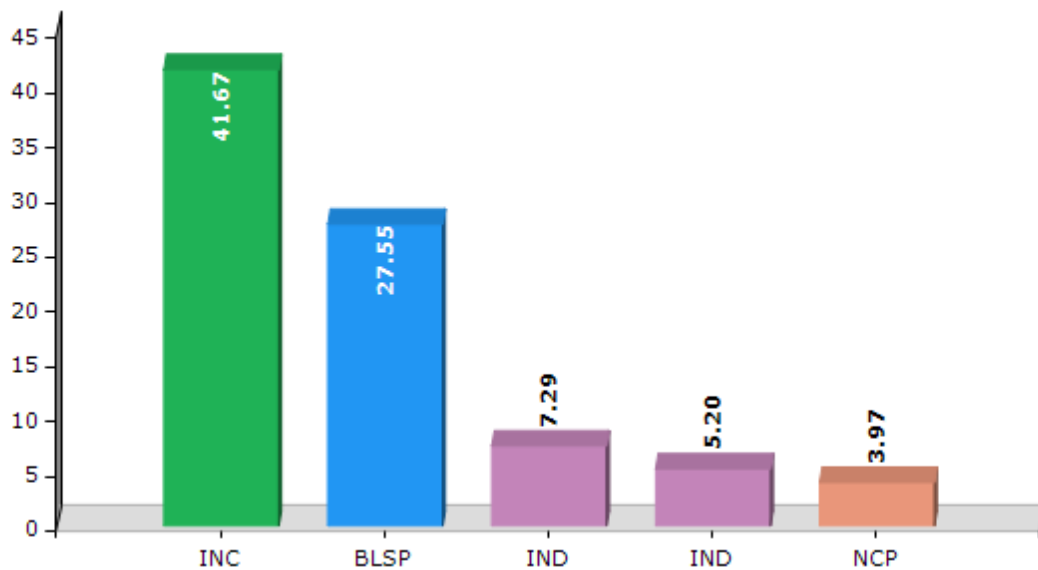


## Historical Summary Election Results

### Summary Result of Assembly Election - 2015

Candidate Name	Party	Votes	Votes %
Sudarshan Kumar	INC	46406	41.67
Sheo Kumar	BLSP	30689	27.55
Radhey Sharma	IND	8122	7.29
Ravi Chaudhary	IND	5789	5.2
Anil Shankar Sinha	NCP	4420	3.97
Preetam Kumari	BSP	2661	2.39
Rajeshwari Prasad	CPI	2460	2.21
Amritash Anand	IND	1461	1.31
Mritunjay Kumar	IND	1452	1.3
Yugeshwar Manjhi	IND	1188	1.07
Krishna Murari Kumar	IND	1102	0.99
	NOTA	5626	5.05

Votes Percentage of Top Parties - 2015



## Polling Station Level Election Results

### Number and Name of Polling Stations (PS) (2020)

Number of Polling Stations	Name of Polling Stations	Number of Polling Stations	Name of Polling Stations
1	Utkramit Madhya Vidyalay, Kashibigha Uttar Bhag	16	Utkramit Madhya Vidyalay, Saraiya
1A	Utkramit Madhya Vidyalay, Kashibigha Uttar Bhag	17	Samudayik Vidhlaya Harijan Tola Toy, Uttar Bhag
2	Prathamik Vidyalay, Kalyanpur	17A	Samudayik Vidhlaya Harijan Tola Toy, Uttar Bhag
3	Madhya Vidyalay, Teus Uttar Bhag	18	Madhya Vidyalay, Toy (Purav Bhag)
3A	Madhya Vidyalay, Teus Uttar Bhag	18A	Madhya Vidyalay, Toy (Purav Bhag)
4	Madhya Vidyalay, Teus (Dakshin Bhag)	19	Madhya Vidyalay, Pank Paschim Bhag
4A	Madhya Vidyalay, Teus (Dakshin Bhag)	19A	Madhya Vidyalay, Pank Paschim Bhag
5	Prathamik Vidyalay, Teus Balak Uttar Bhag	20	Utkramit Madhya Vidyalay, Musapur
5A	Prathamik Vidyalay, Teus Balak Uttar Bhag	21	Samudayik Bhawan, Chainpur
6	Utkramit Madhya Vidyalay, Narsinghpur (Purav Bhag)	22	Utkramit Madhya Vidyalay, Makanpurdih
6A	Utkramit Madhya Vidyalay, Narsinghpur (Purav Bhag)	23	Utkramit Madhya Vidyalay, Kajifattuchak (Purav Bhag)
7	Utkramit Madhya Vidyalay, Narsinghpur (Paschim Bhag)	23A	Utkramit Madhya Vidyalay, Kajifattuchak (Purav Bhag)
7A	Utkramit Madhya Vidyalay, Narsinghpur (Paschim Bhag)	24	Utkramit Madhya Vidyalay, Punesara
8	Utkramit Madhya Vidyalay, Subhanpur	25	Prathamik Vidyalay, Milkichak (Purav Bhag)
9	Prathamik Vidyalay, Kabirpura	25A	Prathamik Vidyalay, Milkichak (Purav Bhag)
10	Prathamik Vidyalay, Kanhauli	26	Samudayik Bhawan, Baijnathpur
11	Samudayik Bhawan, Bhanpura	27	Utkramit Madhya Vidyalay, Dih Nizamat, Paschim Bhag
12	Utkramit Madhya Vidyalay, Jagdishpur, Uttar Bhag	28	Utkramit Madhya Vidyalay, Dihnizamat, Purav Bhag
13	Utkramit Madhya Vidyalay, Jagdishpur, Dakshin Bhag	29	Madhya Vidyalay Kewati, Purav Bhag
14	Utkramit Madhya Vidyalay, Ukhdi, Paschim Bhag	29A	Madhya Vidyalay Kewati, Purav Bhag
15	Utkramit Madhya Vidyalay, Ukhdi, Purav Bhag	30	Madhya Vidyalay, Kewati (Paschim Bhag)

Contd....

## Polling Station Level Election Results

### Polling Station-wise Votes Secured by Overall Top Five Parties in Barbigha Assembly in Assembly Election (AE) under Nawada Parliamentary Constituency in Bihar (2020)

Number of Polling Station	Winner - Sudarshan Kumar (JD(U))	Runner-up - Gajanand Shahi (INC)	3rd - Madhukar Kumar (LJP)	4th - Rakesh Ranjan (IND)	5th - Gopal Kumar (RJnJnP)	NOTA	Other	Total Votes Secured
25A	48	185	62	9	5	13	14	336
26	13	216	93	2	4	9	10	347
27	208	66	40	41	11	9	24	399
28	183	90	57	17	9	14	31	401
29	18	93	123	34	8	10	20	306
29A	37	94	79	62	6	17	36	331
30	88	76	34	23	2	12	15	250
30A	86	89	42	18	4	8	11	258
31	90	96	367	12	1	5	14	585
32	167	74	34	9	9	3	14	310
32A	92	103	43	5	49	5	16	313
33	69	92	94	8	45	10	12	330
34	78	44	54	4	4	13	21	218
34A	74	72	68	9	8	8	33	272
35	145	174	88	19	7	24	33	490
36	173	136	46	0	18	9	12	394
37	111	166	46	3	30	12	12	380
38	117	121	28	11	7	13	13	310
38A	118	114	12	0	17	10	14	285
39	19	124	52	9	3	10	14	231
40	168	129	28	4	53	8	10	400
41	78	138	43	3	19	4	11	296
42	111	250	15	0	34	9	6	425
43	172	155	56	4	68	8	9	472
44	79	114	173	19	18	12	39	454
45	128	118	46	9	8	11	16	336
45A	95	191	72	13	7	25	46	449
46	71	107	38	10	14	10	26	276
47	72	219	25	7	6	10	13	352
48	155	98	64	11	6	10	19	363
48A	179	79	61	3	4	7	12	345
49	299	127	85	10	4	7	15	547
50	271	103	99	9	7	24	23	536
51	303	122	7	1	29	7	20	489
52	187	170	25	8	7	20	15	432

Contd....

## Polling Station Level Election Results

### Winner, Runner-up and 3rd Party Position & Winning Margin According to Polling Stations in Barbigha Assembly in Assembly Election (AE) under Nawada Parliamentary Constituency in Bihar (2020)

Polling Station Number	Winner Party	Winner Votes (%)	Runner-up Party	Runner-up Votes (%)	Winning Margin Votes (%)	Third Party	Third Party Votes (%)	Other Votes (%)
53	JD(U)	271 (51.92)	INC	97 (18.58)	174 (33.34)	IND (RR)	66 (12.64)	88 (16.86)
54	JD(U)	213 (47.76)	INC	69 (15.47)	144 (32.29)	LJP	61 (13.68)	103 (23.09)
55	INC	183 (39.44)	JD(U)	180 (38.79)	3 (0.65)	LJP	64 (13.79)	37 (7.97)
56	INC	193 (37.84)	JD(U)	175 (34.31)	18 (3.53)	LJP	70 (13.73)	72 (14.12)
57	JD(U)	224 (62.22)	INC	59 (16.39)	165 (45.83)	LJP	58 (16.11)	19 (5.28)
57A	JD(U)	213 (52.46)	INC	102 (25.12)	111 (27.34)	LJP	65 (16.01)	26 (6.4)
58	JD(U)	224 (46.86)	INC	148 (30.96)	76 (15.9)	LJP	65 (13.6)	41 (8.58)
58A	JD(U)	240 (50.1)	INC	138 (28.81)	102 (21.29)	LJP	64 (13.36)	37 (7.72)
59	JD(U)	188 (36.58)	INC	164 (31.91)	24 (4.67)	LJP	55 (10.7)	107 (20.82)
60	JD(U)	222 (44.85)	INC	140 (28.28)	82 (16.57)	LJP	50 (10.1)	83 (16.77)
61	JD(U)	235 (42.11)	INC	225 (40.32)	10 (1.79)	LJP	43 (7.71)	55 (9.86)
62	JD(U)	279 (52.64)	INC	118 (22.26)	161 (30.38)	LJP	63 (11.89)	70 (13.21)
63	LJP	201 (43.23)	INC	147 (31.61)	54 (11.62)	JD(U)	84 (18.06)	33 (7.1)
63A	LJP	231 (46.67)	INC	179 (36.16)	52 (10.51)	JD(U)	40 (8.08)	45 (9.09)
64	LJP	103 (27.39)	JD(U)	102 (27.13)	1 (0.26)	INC	102 (27.13)	69 (18.35)
64A	INC	157 (40.05)	JD(U)	124 (31.63)	33 (8.42)	LJP	67 (17.09)	44 (11.22)
65	INC	182 (56.88)	LJP	85 (26.56)	97 (30.32)	JD(U)	28 (8.75)	25 (7.81)
65A	INC	219 (75.78)	LJP	36 (12.46)	183 (63.32)	JD(U)	24 (8.3)	10 (3.46)
66	INC	202 (48.21)	JD(U)	94 (22.43)	108 (25.78)	LJP	73 (17.42)	50 (11.93)
67	INC	90 (41.1)	JD(U)	64 (29.22)	26 (11.88)	LJP	38 (17.35)	27 (12.33)
67A	INC	115 (44.4)	JD(U)	63 (24.32)	52 (20.08)	LJP	36 (13.9)	45 (17.37)
68	INC	166 (43.12)	JD(U)	115 (29.87)	51 (13.25)	LJP	54 (14.03)	50 (12.99)
69	INC	226 (50.79)	LJP	82 (18.43)	144 (32.36)	JD(U)	55 (12.36)	82 (18.43)
69A	INC	159 (37.32)	LJP	75 (17.61)	84 (19.71)	JD(U)	71 (16.67)	121 (28.4)
70	LJP	174 (42.34)	JD(U)	163 (39.66)	11 (2.68)	INC	17 (4.14)	57 (13.87)
70A	JD(U)	181 (39.35)	LJP	135 (29.35)	46 (10)	INC	70 (15.22)	74 (16.09)
71	INC	129 (24.95)	JD(U)	121 (23.4)	8 (1.55)	LJP	78 (15.09)	189 (36.56)
72	IND (RR)	157 (36.18)	JD(U)	112 (25.81)	45 (10.37)	INC	88 (20.28)	77 (17.74)
72A	LJP	203 (41.26)	INC	110 (22.36)	93 (18.9)	IND (RR)	72 (14.63)	107 (21.75)
73	LJP	227 (33.28)	JD(U)	188 (27.57)	39 (5.71)	INC	138 (20.23)	129 (18.91)
74	LJP	161 (43.28)	JD(U)	79 (21.24)	82 (22.04)	INC	69 (18.55)	63 (16.94)
74A	LJP	169 (42.14)	INC	101 (25.19)	68 (16.95)	JD(U)	82 (20.45)	49 (12.22)
75	LJP	236 (45.47)	INC	179 (34.49)	57 (10.98)	JD(U)	60 (11.56)	44 (8.48)
75A	INC	282 (52.03)	LJP	144 (26.57)	138 (25.46)	JD(U)	63 (11.62)	53 (9.78)
76	INC	211 (47.95)	JD(U)	101 (22.95)	110 (25)	LJP	81 (18.41)	47 (10.68)

Contd....

## Socio-Economic Amenities - Rural

### Access to Education Facilities

Particulars	Number of Villages (% of Population)				
	Available	Not Available	If Not Available (Distance of Nearest Facility)		
			A	B	C
Govt. Primary School	109 (100)	4 (0)	4 (0)	0 (0)	0 (0)
Private Primary School	7 (6)	106 (94)	0 (0)	0 (0)	0 (0)
Govt. Middle School	87 (91)	26 (9)	22 (8)	4 (2)	0 (0)
Private Middle School	1 (0)	112 (100)	0 (0)	0 (0)	0 (0)
Govt. Secondary School	19 (39)	94 (61)	35 (22)	28 (17)	29 (20)
Private Secondary School	1 (1)	112 (99)	0 (0)	0 (0)	1 (0)
Govt. Senior Secondary School	5 (8)	108 (92)	23 (16)	66 (56)	15 (13)
Private Senior Secondary School	3 (6)	110 (94)	0 (0)	1 (0)	0 (0)
Govt. Arts and Science Degree College	4 (7)	109 (93)	11 (9)	71 (66)	27 (19)
Private Arts and Science Degree College	0 (0)	113 (100)	0 (0)	0 (0)	0 (0)
Govt. Engineering College	0 (0)	113 (100)	0 (0)	0 (0)	0 (0)
Private Engineering College	0 (0)	113 (100)	0 (0)	0 (0)	113 (100)
Govt. Medicine College	0 (0)	113 (100)	0 (0)	0 (0)	113 (100)
Private Medicine College	0 (0)	113 (100)	0 (0)	0 (0)	0 (0)
Govt. Management Institute	0 (0)	113 (100)	0 (0)	0 (0)	113 (100)
Private Management Institute	0 (0)	113 (100)	0 (0)	0 (0)	0 (0)
Govt. Polytechnic	0 (0)	113 (100)	0 (0)	0 (0)	0 (0)
Private Polytechnic	0 (0)	113 (100)	0 (0)	0 (0)	113 (100)
Govt. Vocational Training School/ITI	0 (0)	113 (100)	0 (0)	0 (0)	0 (0)
Private Vocational Training School/ITI	0 (0)	113 (100)	15 (15)	81 (72)	17 (13)
Govt. Non Formal Training Centre	0 (0)	113 (100)	15 (15)	81 (72)	17 (13)
Private Non Formal Training Centre	0 (0)	113 (100)	0 (0)	0 (0)	0 (0)
Govt. School For Disabled	0 (0)	113 (100)	0 (0)	0 (0)	113 (100)
Private School For Disabled	0 (0)	113 (100)	0 (0)	0 (0)	0 (0)
Government Others	1 (1)	112 (99)	0 (0)	0 (0)	3 (4)
Private Others	0 (0)	113 (100)	0 (0)	0 (0)	0 (0)

Note : Distance A : Less than 5 km; B : Between 5-10 km; C : 10+ km.; Source : Data Analysis is based on 2011 Census.

## DISCLAIMER

The Terms of Use and Disclaimer of Datanet India Private Limited (hereinafter referred to as "Datanet") for use of this analysis report of **Barbigha Assembly Constituency (Barbigha Vidhan Sabha)** :-

1. **Assembly Factbook™** is a Registered Trade Mark owned by Datanet.
2. All the maps are sketched and graphical representation only and have not been drawn to the scale and also not to represent the actual geographical area or boundary of the unit.
3. The data for the aforesaid analysis is based on authentic sources and has been culled from the various publications of Census, CSO and NSSO for district and block level data, various central and state government departments, Central & State Elections Commissions and the concerned Returning Officers' releases, Electoral Rolls, Election results and allied publications, internal assessment, surveys, estimates and analysis. Therefore, certain adjustment of data at micro level may have been done to arrive closer to the macro data.
4. Data have been provided on an "As Is" and "As AVAILABLE" basis
5. The colours shown in the maps or diagram and charts of a particular party, alliance or AC are indicative and do not represent them.
6. This publication which includes maps, sheets, graphs and data would be the property under copyright of Datanet only. The user may use these for its internal study, analysis and research purposes. It's public display, re-selling or any commercial uses by the user are not allowed.
7. Datanet has taken due care and caution in compilation and processing of data and allied information, but does not guarantee the accuracy, adequacy or completeness of any information/analysis and will be not responsible for any errors or omissions or for the results obtained from the use of such information/analysis.
8. All the contents for the publication have been culled from various authentic sources and Datanet reasonably believes such sources to be reliable, but does not make any representations, express or implied as to the accuracy or fitness of use of such information. The information or contents of the information/analysis do not constitute advice and should not be relied upon in making (or refraining from making) any decision. Any reliance placed upon the information provided by Datanet is the sole responsibility and strictly at the user's risk.
9. In no event will Datanet be liable for any damages (including, without limitation, damages for loss of business projects, or loss of profits) arising in contract, tort or otherwise from the use of or inability to use any of its contents, or from any action taken (or refrained from being taken) as a result of using the analysis or any of its contents. Datanet its directors, owners, editors, officials, employees, distributor and agents or any associate will not be liable for any errors in the information contained or any consequences arising from the use of the contents of the provided information/analysis.
10. If any provision of these terms and conditions is held invalid or illegal or unenforceable for any reason by any court of competent jurisdiction, such provision shall be severed and the remainder of provisions of the terms and conditions shall continue in full force and effect as if the Term of Use had been executed with the invalid, illegal or unenforceable provision eliminated.
11. If there are any discrepancies in the information provided, please bring it to attention of Datanet for suitable rectification measures.

**Buy Online This Complete Book At**  
**Datanet India eBooks Store**

[www.indiastatpublications.com](http://www.indiastatpublications.com)

or go directly at

[http://www.indiastatpublications.com/  
Assembly\\_factbook/Bihar/Nawada/ Barbigha](http://www.indiastatpublications.com/Assembly_factbook/Bihar/Nawada/Barbigha)

 **india**stat**elections**

ISBN : 978-93-5313-047-3



9 789353 130473