



Bihar

Assembly Factbook™

Hisua Assembly Constituency



Key Electoral Data of Hisua
Assembly Constituency (Vidhan Sabha)

Bihar

Assembly Factbook™

Hisua Assembly Constituency



Hisua Vidhan Sabha

Editor & Director

Dr. R.K. Thukral

Research Editor

Dr. Shafeeq Rahman

Compiled, Researched and Published by Datanet India Pvt. Ltd.

D-100, 1st Floor,

Okhla Industrial Area, Phase-I,
New Delhi- 110020.

Ph.: 91-11- 43580781-84

Email : support@indiastatpublications.com

Website : www.indiastatelections.com

Online Book Store :

www.indiastatpublications.com

Report No. : AFB/BR-236-0125

ISBN : 978-93-5313-093-0

First Edition : January, 2018

Eighth Updated Edition : January, 2025

Price : Rs. 11500/-

US\$ 310

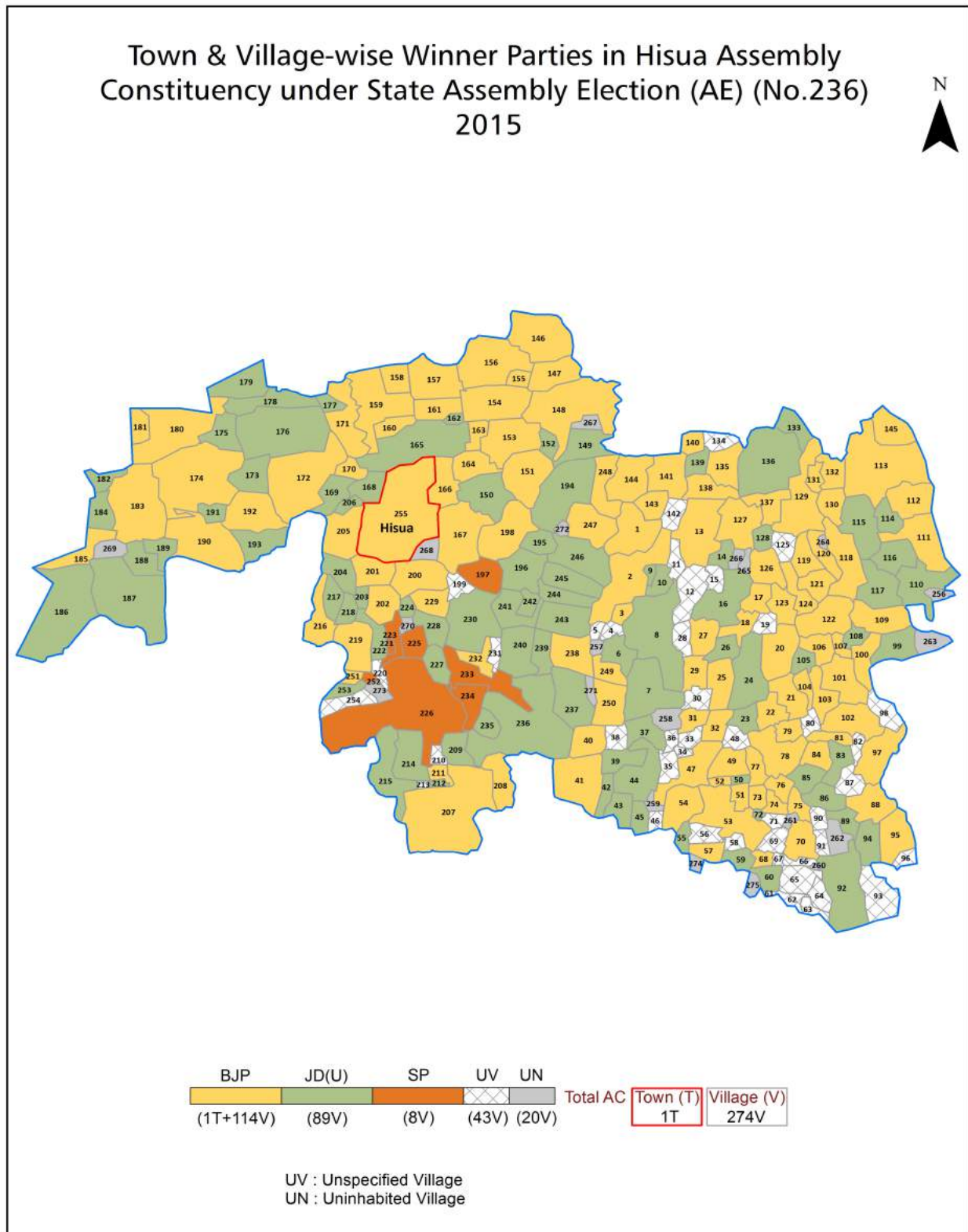
© Datanet India Pvt. Ltd.

All rights reserved. No part of this book may be reproduced, stored in a retrieval system or transmitted in any form or by any means, mechanical photocopying, photographing, scanning, recording or otherwise without the prior written permission of the publisher. Please refer to Disclaimer at page no. 302 for the use of this publication.

Printed in India

No.	Particulars	Page No.
	Introduction	
1	Assembly Constituency - (Vidhan Sabha) at a Glance Features of Assembly as per Delimitation Commission of India (2008)	1-2
	Location and Political Maps	
2	Location Map Boundaries of Assembly Constituency - (Vidhan Sabha) in District Boundaries of Assembly Constituency under Parliamentary Constituency - (Lok Sabha) Town & Village-wise Winner Parties- 2024, 2020, 2019, 2015, 2014, 2010 and 2009	3-11
	Administrative Setup (2011)	
3	District Sub-district Towns Villages Inhabited Villages Uninhabited Villages Village Panchayat Intermediate Panchayat	12-25
	Demographics (2011)	
4	Population Households Rural/Urban Population Towns and Villages by Population Size Sex Ratio (Total & 0-6 Years) Religious Population Social Population Literacy Rate	26-27
	Electoral Features	
5	Important Dates of Last Elections Held Electors by Gender Service Electors Voters Voters Turnout Polling Stations & Average Number of Electors per Polling Station Electors by Age Group Present Elected Representatives	28-33
	Historical Summary Election Results	
6	Vote Share of Major Parties Winning Margin (Number & Percentage) Polarity of Parties Summary Result of Assembly Segment of Parliamentary Elections 2024, 2019, 2014, 2009, 2004 and 1999 Summary Result of Assembly Elections 2020, 2015, 2010, 2005 (Oct), 2005 (Feb), 2000, 1995, 1990, 1985, 1980, 1977, 1972, 1969, 1967, 1962 and 1957	34-58
	Polling Station Level Election Results	
7	Name and Number of Polling Station 2024, 2020, 2019, 2015, 2014, 2010 and 2009 Polling Station-wise Electors, Voters & Voters Turnout 2024, 2020, 2019, 2015, 2014, 2010 and 2009 Polling Station wise Elections Results 2024, 2020, 2019, 2015, 2014, 2010 and 2009	59-281
	Share of Assembly Constituency	
8	Share of Assembly Constituency - (Vidhan Sabha) in State, District and Parliamentary Constituency - (Lok Sabha)	282
	Socio-Economic Amenities (2011)	
9	Access to Administrative Units Agricultural, Manufacturing and Industrial Commodities Demographic Indicators Education Health & Manpower Drinking Water Supply Sanitation Entertainment and Recreations Infrastructure Power Food Allocation Distribution and Marketing of Agriculture Commodities Infrastructure Transport and Road Infrastructure Communication Banking and Financial Services Land Use Irrigation Source	284-298
10	Abbreviation & Sources	299-301
11	Disclaimer	302

Location & Political Map



Administrative Setup

List of Village Panchayat & Intermediate Panchayat (Block) Name - 2011

Village Name	Village Panchayat Name	Intermediate Panchayat Name
Abgil	Konibar	Narhat
Akbarpur	-	Akbarpur
Akhra	Akhra	Narhat
Amhri	-	Hisua
Ariyan	-	Hisua
Asa Bigaha	-	Akbarpur
Ashrafpur	-	Akbarpur
Aswan	-	Akbarpur
Babhnaur	Babhnaur	Narhat
Badalpur	Saidapur Goasa	Narhat
Baghnan	-	Akbarpur
Bagodar	-	Hisua
Bajo Chak	Jamuara	Narhat
Bajra	-	Hisua
Baksanda	-	Akbarpur
Baliya Buzurg	-	Akbarpur
Baliya Khurd	-	Akbarpur
Baliyari	-	Hisua
Bandarkol	-	Akbarpur
Banian Bigha	Punaul	Narhat
Bara	Punthar	Narhat
Bara Khurd	Babhnaur	Narhat
Barauli	Jamuara	Narhat
Barauta	Shekhpura	Narhat
Barew	-	Akbarpur
Barhauna	-	Hisua
Barhori	-	Akbarpur
Bazidpur	Khanawan	Narhat
Bela	-	Akbarpur

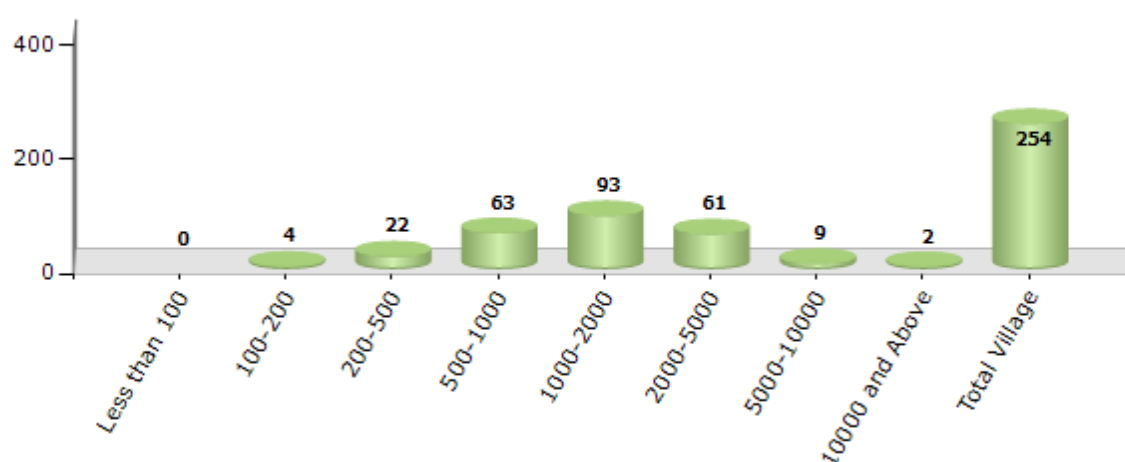
Contd....

Demographics

Number of Villages by Population Size - 2011

Less than 100	100-200	200-500	500-1000	1000-2000	2000-5000	5000-10000	10000 and Above	Total Village
0	4	22	63	93	61	9	2	254

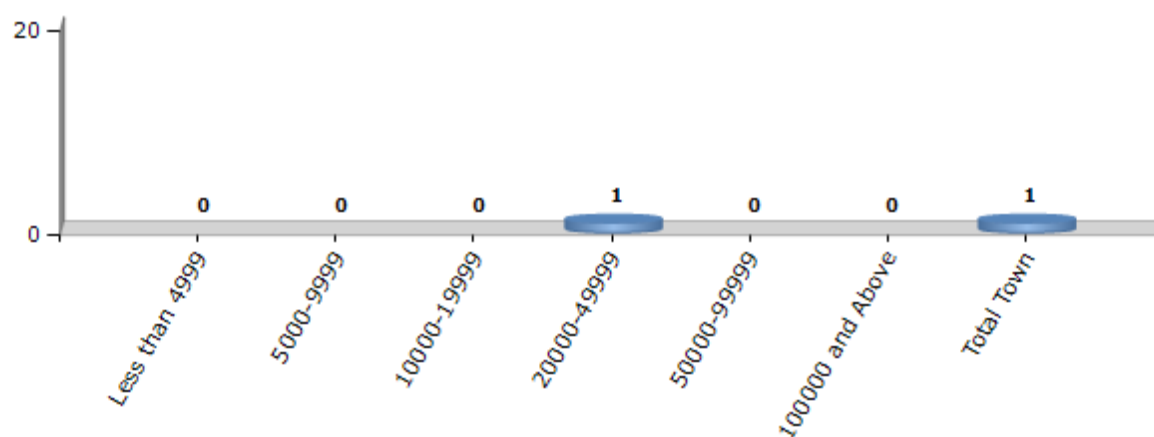
Number of Villages by Population Size - 2011



Number of Towns by Population Size - 2011

Less than 4999	5000-9999	10000-19999	20000-49999	50000-99999	100000 and Above	Total Town
0	0	0	1	0	0	1

Number of Towns by Population Size - 2011

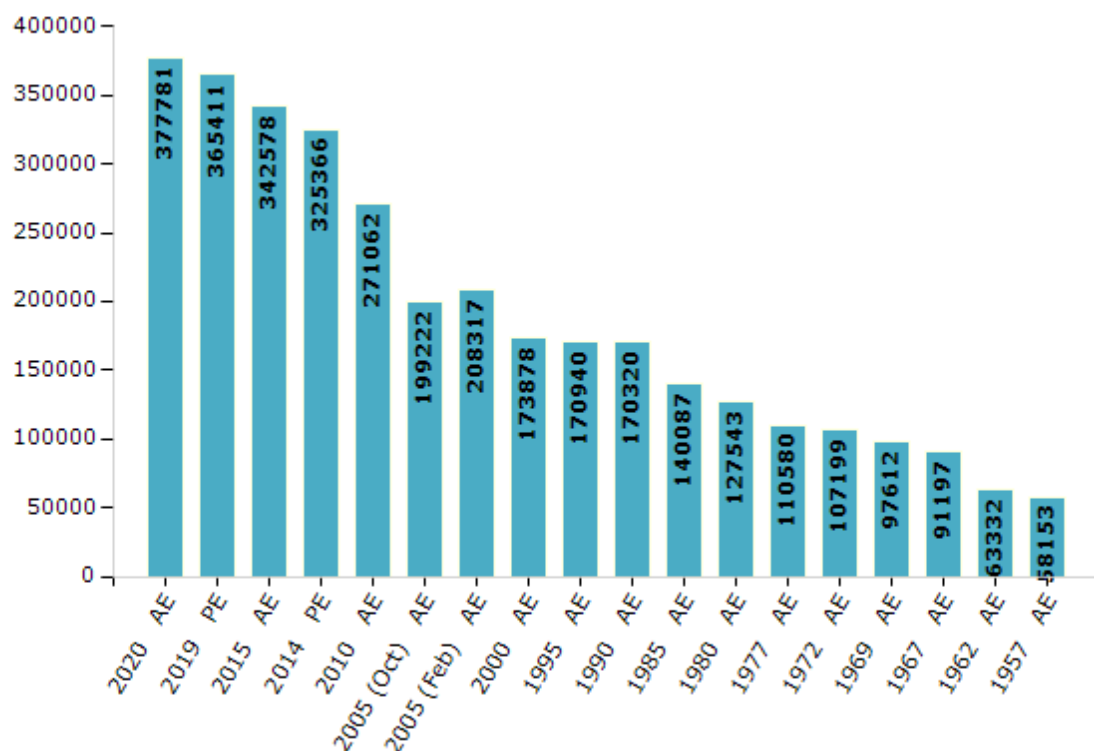


Electoral Features

Electors by Male & Female

Year	Male	Female	Others	Total	Year	Male	Female	Others	Total
2020 AE	196777	180985	19	377781	1995 AE	86198	84742	-	170940
2019 PE	190622	174773	16	365411	1990 AE	86406	83914	-	170320
2015 AE	180018	162545	15	342578	1985 AE	70318	69769	-	140087
2014 PE	171235	154122	9	325366	1980 AE	66689	60854	-	127543
2010 AE	143818	127244	0	271062	1977 AE	58027	52553	-	110580
2009 PE	-	-	-	-	1972 AE	64279	42920	-	107199
2005 (Oct) AE	103822	95400	-	199222	1969 AE	58312	39300	-	97612
2005 (Feb) AE	107860	100457	-	208317	1967 AE	-	-	-	91197
2004 PE	-	-	-	-	1962 AE	-	-	-	63332
2000 AE	89270	84608	-	173878	1957 AE	-	-	-	58153
1999 PE	-	-	-	-	1952 AE	-	-	-	-

Number of Electors



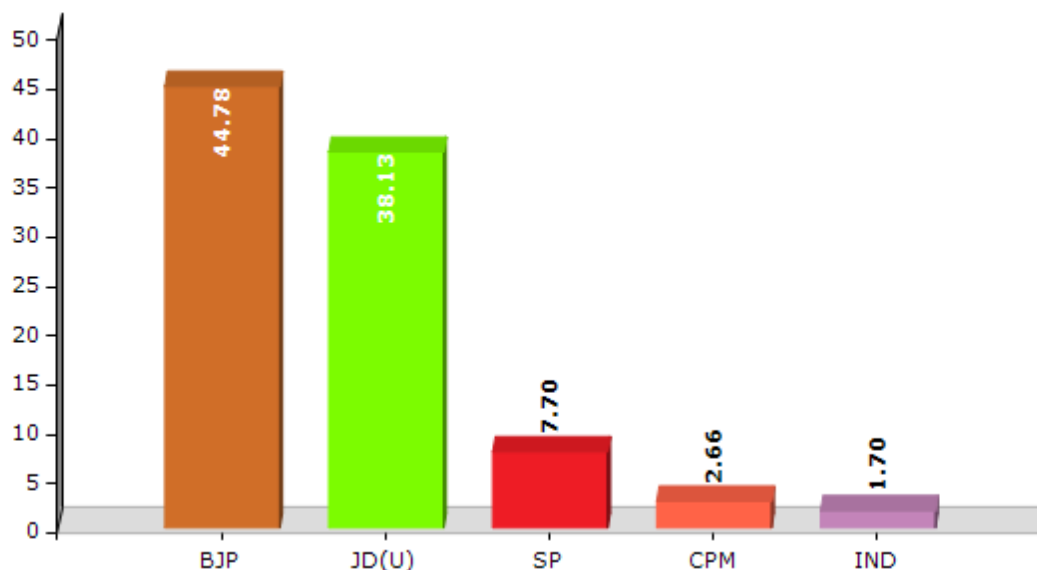
Note : AE : Assembly Election, PE : Assembly Segment of Parliamentary Election

Historical Summary Election Results

Summary Result of Assembly Election - 2015

Candidate Name	Party	Votes	Votes %
Anil Singh	BJP	82493	44.78
Kaushal Yadav	JD(U)	70254	38.13
Nitu Kumari	SP	14188	7.7
Naresh Chandra Sharma	CPM	4902	2.66
Ramsawrup Yadav	IND	3136	1.7
Pradeep Rajbanshi	MOSP	1516	0.82
Love Kumar Singh	BSP	1057	0.57
Manish Kumar	IND	935	0.51
Rajesh Kumar	GJDS	728	0.4
	NOTA	5029	2.73

Votes Percentage of Top Parties - 2015



Polling Station Level Election Results

Number and Name of Polling Stations (PS) (2020)

Number of Polling Stations	Name of Polling Stations	Number of Polling Stations	Name of Polling Stations
1	Prathamik Vidyalay Gondaravigaha	16A	Utkramit Madhya Vidhyalay ,Chitra Ghati Pashchimi Bhag
2	Senior Basic School,Hadsa (Purvi Bhavan)	17	Prathamik Vidhayalay Maulanagar
2A	Senior Basic School,Hadsa (Purvi Bhavan)	18	Madhyamik Vidyalaya, Tungi, Purvi Bhaag, Naya Bhawan Ka Daya Bhag
3	Senior Basic School,Hadsa (Dakshini Bhavan)	18A	Madhyamik Vidyalaya, Tungi, Purvi Bhaag, Naya Bhawan Ka Daya Bhag
4	Madhyamik Vidyalay, Hadasa Pashchimi Bhag	19	Madhyamik Vidyalaya Tungi, Paschimi Bhaag
4A	Madhyamik Vidyalay, Hadasa Pashchimi Bhag	20	Madhyamik Vidyalaya, Tungi, Madhya Bhaag, Naya Bhawan Mein
5	Uchch Vidyalay Badhauna Uttari Bhag	20A	Madhyamik Vidyalaya, Tungi, Madhya Bhaag, Naya Bhawan Mein
6	Uchch Vidyalay Badhauna Madhya Bhag Ka Baya Bhag	21	Utkramit Madhya Vidyalay Hasanapur Dakshin Bhag
6A	Uchch Vidyalay Badhauna Madhya Bhag Ka Baya Bhag	21A	Utkramit Madhya Vidyalay Hasanapur Dakshin Bhag
7	Uchch Vidhaylay Badhauna (Dakshini Bhag)	22	Utkramit Madhya Vidyalay Tungi Beldari Paschim Bhag
8	Prathamik Vidhyalay Amahari	22A	Utkramit Madhya Vidyalay Tungi Beldari Paschim Bhag
9	Prathamik Vidyalay, Dhevari	23	Madhya Vidyalay Manjhve Purvi Bhag
10	Uchch Vidyalay Bhadseni (Uttri Bhag)	24	Madhya Vidyalay Manjhve Madhya Bhag Ka Daya Bhag
10A	Uchch Vidyalay Bhadseni (Uttri Bhag)	24A	Madhya Vidyalay Manjhve Madhya Bhag Ka Daya Bhag
11	Uchch Vidhaylay Bhadseni (Dakshini Bhag)	25	Madhya Vidyalay Manjhve Pashchimi Bhag Ka Dakshin Bhag
12	Prathamik Vidhyalay Belaru Daya Bhag	25A	Madhya Vidyalay Manjhve Pashchimi Bhag Ka Dakshin Bhag
12A	Prathamik Vidhyalay Belaru Daya Bhag	26	Utkramit Madhya Vidyalay Shriramapur Paschimi Bhavan
13	Prathamik Vidyalay Daulat Pur	27	Utkramit Madhya Vidyalay Shriramapur Dakshini Bhavan
14	Utkramit Madhya Vidhyalay Latawar Pashchimi Bhag	28	Prathamik Vidyalay Kendua (Purvi Bhag)
15	Utkramit Madhya Vidhyalay,Latawar (Purbi Bhag)	29	Prathamik Vidyalay Kendua (Paschimi Bhag)
16	Utkramit Madhya Vidhyalay ,Chitra Ghati Pashchimi Bhag	30	Panchayat Bhavan Budhaul (Utari Bhag)

Contd....

Polling Station Level Election Results

Polling Station-wise Votes Secured by Overall Top Five Parties in Hisua Assembly in Assembly Election (AE) under Nawada Parliamentary Constituency in Bihar (2020)

Number of Polling Station	Winner - Nitu Kumari (INC)	Runner-up - Anil Singh (BJP)	3rd - Uttam Kumar Chaudhary (BSP)	4th - Azad Geeta Prasad Sharma (IND)	5th - Anil Kumar Sharma (RJnJP)	NOTA	Other	Total Votes Secured
25	173	135	9	12	1	21	9	360
25A	184	115	9	7	3	11	11	340
26	138	223	4	10	33	10	4	422
27	224	214	4	13	16	15	7	493
28	325	83	15	13	12	11	27	486
29	289	85	3	10	10	8	6	411
30	240	117	1	3	5	8	3	377
31	127	195	16	4	7	13	5	367
32	128	90	1	8	13	6	6	252
32A	255	51	0	3	6	3	2	320
33	267	142	3	4	17	5	4	442
34	215	170	7	12	19	8	8	439
35	162	66	5	9	9	9	14	274
36	127	305	9	2	2	11	0	456
37	196	243	6	7	6	6	3	467
38	86	172	5	3	2	7	4	279
38A	96	158	11	4	3	6	6	284
39	176	65	8	3	4	3	5	264
39A	145	33	1	5	4	3	4	195
40	113	198	1	0	4	9	6	331
40A	164	241	0	3	3	5	6	422
41	204	224	7	3	2	11	8	459
42	81	130	4	5	2	1	1	224
42A	119	116	2	3	2	4	5	251
43	333	129	6	16	7	19	13	523
44	62	176	3	0	1	1	3	246
44A	100	158	7	4	1	3	5	278
45	94	154	2	2	3	6	5	266
45A	133	218	15	2	3	11	12	394
46	184	17	8	5	0	5	5	224
46A	236	57	8	5	5	5	3	319
47	120	208	15	4	9	14	9	379
48	196	150	20	9	15	3	10	403
49	152	125	7	13	7	24	17	345
50	167	217	4	5	12	8	7	420

Contd....

Polling Station Level Election Results

Winner, Runner-up and 3rd Party Position & Winning Margin According to Polling Stations in Hisua Assembly in Assembly Election (AE) under Nawada Parliamentary Constituency in Bihar (2020)

Polling Station Number	Winner Party	Winner Votes (%)	Runner-up Party	Runner-up Votes (%)	Winning Margin Votes (%)	Third Party	Third Party Votes (%)	Other Votes (%)
51	BJP	188 (58.57)	INC	69 (21.5)	119 (37.07)	BSP	43 (13.4)	21 (6.54)
52	BJP	210 (51.22)	INC	139 (33.9)	71 (17.32)	BSP	34 (8.29)	27 (6.59)
53	INC	333 (76.55)	BJP	62 (14.25)	271 (62.3)	RJnJnP	10 (2.3)	30 (6.9)
54	INC	388 (62.08)	BJP	165 (26.4)	223 (35.68)	BSP	21 (3.36)	51 (8.16)
55	BJP	152 (49.84)	INC	135 (44.26)	17 (5.58)	BSP	5 (1.64)	13 (4.26)
55A	INC	255 (59.86)	BJP	121 (28.4)	134 (31.46)	IND (AGPS)	13 (3.05)	37 (8.69)
56	INC	149 (54.78)	BJP	83 (30.51)	66 (24.27)	BSP	15 (5.51)	25 (9.19)
56A	INC	200 (69.93)	BJP	71 (24.83)	129 (45.1)	BSP	6 (2.1)	9 (3.15)
57	BJP	139 (50.18)	INC	98 (35.38)	41 (14.8)	BSP	30 (10.83)	10 (3.61)
57A	BJP	176 (55)	INC	117 (36.56)	59 (18.44)	BSP	9 (2.81)	18 (5.63)
58	BJP	177 (60.62)	INC	96 (32.88)	81 (27.74)	BSP	15 (5.14)	4 (1.37)
58A	BJP	188 (65.73)	INC	71 (24.83)	117 (40.9)	BSP	10 (3.5)	17 (5.94)
59	BJP	243 (47.09)	INC	206 (39.92)	37 (7.17)	BSP	44 (8.53)	23 (4.46)
60	INC	140 (52.83)	BJP	103 (38.87)	37 (13.96)	BSP	7 (2.64)	15 (5.66)
60A	BJP	159 (63.1)	INC	75 (29.76)	84 (33.34)	BSP	10 (3.97)	8 (3.17)
61	INC	175 (47.95)	BJP	89 (24.38)	86 (23.57)	BSP	46 (12.6)	55 (15.07)
61A	INC	193 (56.1)	BJP	104 (30.23)	89 (25.87)	BSP	39 (11.34)	8 (2.33)
62	INC	218 (48.88)	BJP	147 (32.96)	71 (15.92)	BSP	66 (14.8)	15 (3.36)
63	INC	118 (49.37)	BJP	103 (43.1)	15 (6.27)	BSP	7 (2.93)	11 (4.6)
63A	BJP	126 (54.78)	INC	100 (43.48)	26 (11.3)	RJnJnP	2 (0.87)	2 (0.87)
64	INC	180 (46.63)	BJP	176 (45.6)	4 (1.03)	BSP	14 (3.63)	16 (4.15)
65	INC	119 (48.18)	BJP	115 (46.56)	4 (1.62)	BSP	3 (1.21)	10 (4.05)
65A	BJP	153 (64.83)	INC	72 (30.51)	81 (34.32)	BSP	4 (1.69)	7 (2.97)
66	BJP	74 (52.11)	INC	54 (38.03)	20 (14.08)	BSP	5 (3.52)	9 (6.34)
66A	BJP	205 (60.12)	INC	119 (34.9)	86 (25.22)	IND (AGPS)	5 (1.47)	12 (3.52)
67	BJP	121 (54.02)	INC	96 (42.86)	25 (11.16)	RJnJnP	2 (0.89)	5 (2.23)
67A	INC	124 (50)	BJP	109 (43.95)	15 (6.05)	IND (AGPS)	6 (2.42)	9 (3.63)
68	INC	361 (71.63)	BJP	88 (17.46)	273 (54.17)	BSP	15 (2.98)	40 (7.94)
69	BJP	218 (68.55)	INC	82 (25.79)	136 (42.76)	BSP	7 (2.2)	11 (3.46)
69A	BJP	147 (51.22)	INC	115 (40.07)	32 (11.15)	BSP	5 (1.74)	20 (6.97)
70	BJP	203 (60.78)	INC	119 (35.63)	84 (25.15)	BSP	3 (0.9)	9 (2.69)
70A	INC	225 (58.29)	BJP	118 (30.57)	107 (27.72)	IND (AGPS)	13 (3.37)	30 (7.77)
71	BJP	303 (71.63)	INC	88 (20.8)	215 (50.83)	BSP	22 (5.2)	10 (2.36)
72	BJP	244 (63.71)	INC	117 (30.55)	127 (33.16)	BSP	10 (2.61)	12 (3.13)
73	INC	349 (84.5)	BJP	35 (8.47)	314 (76.03)	IND (AGPS)	10 (2.42)	19 (4.6)

Contd....

Socio-Economic Amenities - Rural

Access to Education Facilities

Particulars	Number of Villages (% of Population)				
	Available	Not Available	If Not Available (Distance of Nearest Facility)		
			A	B	C
Govt. Primary School	214 (94)	40 (6)	33 (5)	7 (1)	0 (0)
Private Primary School	22 (18)	232 (82)	0 (0)	0 (0)	0 (0)
Govt. Middle School	116 (67)	138 (33)	82 (21)	54 (11)	2 (1)
Private Middle School	5 (4)	249 (96)	0 (0)	0 (0)	0 (0)
Govt. Secondary School	11 (12)	243 (88)	102 (35)	118 (46)	19 (6)
Private Secondary School	3 (3)	251 (97)	1 (0)	1 (0)	0 (0)
Govt. Senior Secondary School	6 (7)	248 (93)	56 (20)	109 (41)	81 (31)
Private Senior Secondary School	0 (0)	254 (100)	0 (0)	1 (0)	1 (1)
Govt. Arts and Science Degree College	0 (0)	254 (100)	14 (6)	58 (28)	84 (32)
Private Arts and Science Degree College	0 (0)	254 (100)	0 (0)	26 (11)	72 (23)
Govt. Engineering College	0 (0)	254 (100)	0 (0)	0 (0)	0 (0)
Private Engineering College	0 (0)	254 (100)	0 (0)	22 (7)	232 (93)
Govt. Medicine College	0 (0)	254 (100)	0 (0)	0 (0)	253 (99)
Private Medicine College	0 (0)	254 (100)	0 (0)	0 (0)	1 (1)
Govt. Management Institute	0 (0)	254 (100)	0 (0)	0 (0)	155 (65)
Private Management Institute	0 (0)	254 (100)	0 (0)	0 (0)	99 (35)
Govt. Polytechnic	0 (0)	254 (100)	0 (0)	0 (0)	254 (100)
Private Polytechnic	0 (0)	254 (100)	0 (0)	0 (0)	0 (0)
Govt. Vocational Training School/ITI	0 (0)	254 (100)	1 (0)	36 (16)	215 (83)
Private Vocational Training School/ITI	0 (0)	254 (100)	0 (0)	0 (0)	2 (1)
Govt. Non Formal Training Centre	9 (6)	245 (94)	1 (0)	37 (17)	206 (76)
Private Non Formal Training Centre	0 (0)	254 (100)	0 (0)	0 (0)	1 (0)
Govt. School For Disabled	0 (0)	254 (100)	10 (2)	47 (20)	195 (78)
Private School For Disabled	0 (0)	254 (100)	0 (0)	1 (1)	1 (0)
Government Others	0 (0)	254 (100)	5 (4)	12 (6)	11 (7)
Private Others	2 (0)	252 (100)	0 (0)	3 (2)	3 (1)

Note : Distance A : Less than 5 km; B : Between 5-10 km; C : 10+ km.; Source : Data Analysis is based on 2011 Census.

DISCLAIMER

The Terms of Use and Disclaimer of Datanet India Private Limited (hereinafter referred to as "Datanet") for use of this analysis report of **Hisua Assembly Constituency (Hisua Vidhan Sabha)** :-

1. **Assembly Factbook™** is a Registered Trade Mark owned by Datanet.
2. All the maps are sketched and graphical representation only and have not been drawn to the scale and also not to represent the actual geographical area or boundary of the unit.
3. The data for the aforesaid analysis is based on authentic sources and has been culled from the various publications of Census, CSO and NSSO for district and block level data, various central and state government departments, Central & State Elections Commissions and the concerned Returning Officers' releases, Electoral Rolls, Election results and allied publications, internal assessment, surveys, estimates and analysis. Therefore, certain adjustment of data at micro level may have been done to arrive closer to the macro data.
4. Data have been provided on an "As Is" and "As AVAILABLE" basis
5. The colours shown in the maps or diagram and charts of a particular party, alliance or AC are indicative and do not represent them.
6. This publication which includes maps, sheets, graphs and data would be the property under copyright of Datanet only. The user may use these for its internal study, analysis and research purposes. It's public display, re-selling or any commercial uses by the user are not allowed.
7. Datanet has taken due care and caution in compilation and processing of data and allied information, but does not guarantee the accuracy, adequacy or completeness of any information/analysis and will be not responsible for any errors or omissions or for the results obtained from the use of such information/analysis.
8. All the contents for the publication have been culled from various authentic sources and Datanet reasonably believes such sources to be reliable, but does not make any representations, express or implied as to the accuracy or fitness of use of such information. The information or contents of the information/analysis do not constitute advice and should not be relied upon in making (or refraining from making) any decision. Any reliance placed upon the information provided by Datanet is the sole responsibility and strictly at the user's risk.
9. In no event will Datanet be liable for any damages (including, without limitation, damages for loss of business projects, or loss of profits) arising in contract, tort or otherwise from the use of or inability to use any of its contents, or from any action taken (or refrained from being taken) as a result of using the analysis or any of its contents. Datanet its directors, owners, editors, officials, employees, distributor and agents or any associate will not be liable for any errors in the information contained or any consequences arising from the use of the contents of the provided information/analysis.
10. If any provision of these terms and conditions is held invalid or illegal or unenforceable for any reason by any court of competent jurisdiction, such provision shall be severed and the remainder of provisions of the terms and conditions shall continue in full force and effect as if the Term of Use had been executed with the invalid, illegal or unenforceable provision eliminated.
11. If there are any discrepancies in the information provided, please bring it to attention of Datanet for suitable rectification measures.

Buy Online This Complete Book At
Indiastat Publication Book Store

www.indiastatpublications.com

or go directly at

[http://www.indiastatpublications.com/
Assembly_factbook/Bihar/Nawada/ Hisua](http://www.indiastatpublications.com/Assembly_factbook/Bihar/Nawada/Hisua)

 **indiastat**elections

ISBN : 978-93-5313-093-0



9 789353 130930