



Bihar

# Assembly Factbook™

Rajauli Assembly Constituency



Key Electoral Data of Rajauli  
Assembly Constituency (Vidhan Sabha)

Bihar

# Assembly Factbook™

Rajauli Assembly Constituency



Rajauli Vidhan Sabha

## **Editor & Director**

Dr. R.K. Thukral

## **Research Editor**

Dr. Shafeeq Rahman

## **Compiled, Researched and Published by Datanet India Pvt. Ltd.**

D-100, 1st Floor,

Okhla Industrial Area, Phase-I,  
New Delhi- 110020.

Ph.: 91-11- 43580781-84

Email : support@indiastatpublications.com

Website : www.indiastatelections.com

## **Online Book Store :**

www.indiastatpublications.com

**Report No. :** AFB/BR-235-0125

**ISBN :** 978-93-5313-169-2

**First Edition :** January, 2018

**Eighth Updated Edition :** January, 2025

**Price :** Rs. 11500/-

US\$ 310

**© Datanet India Pvt. Ltd.**

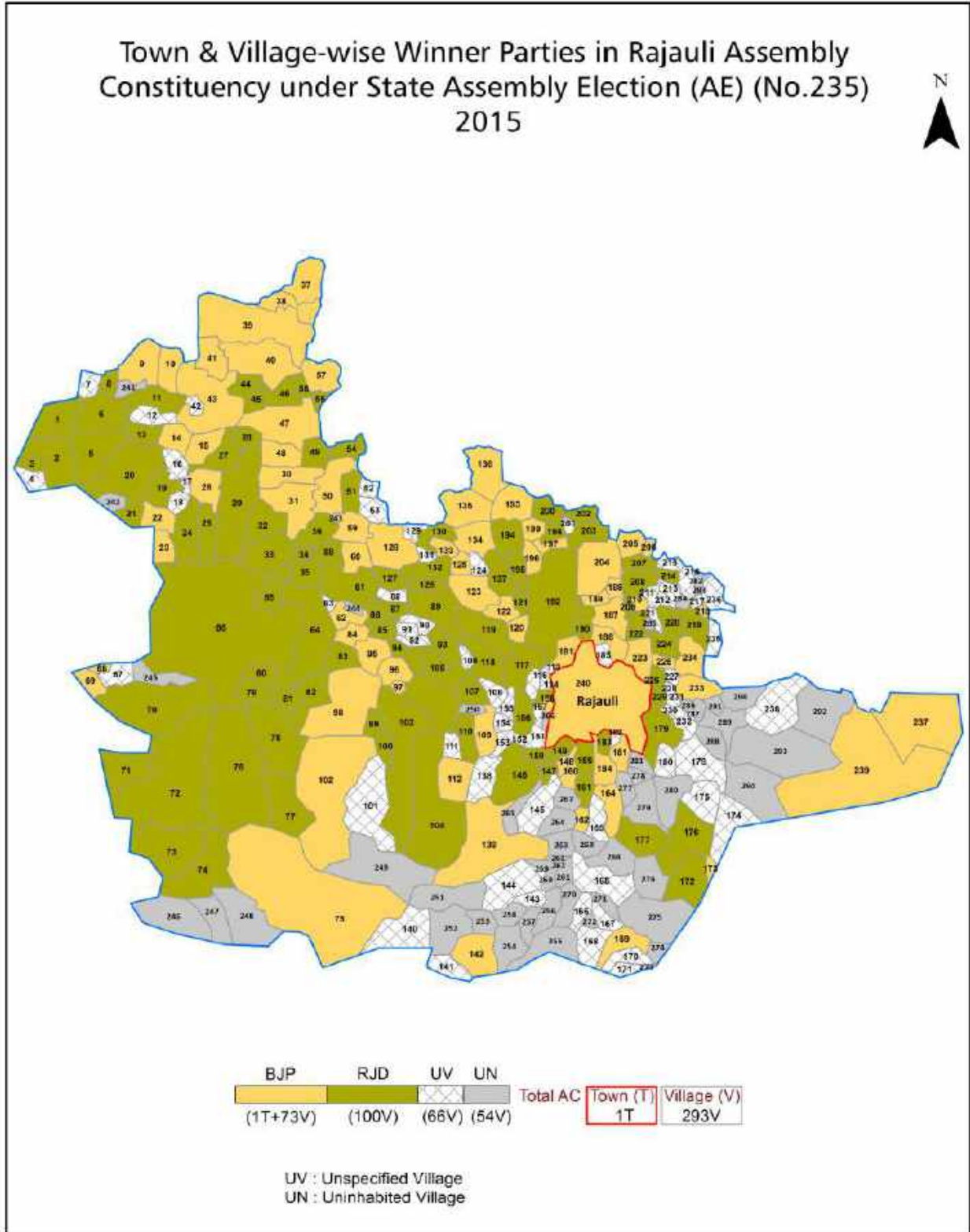
All rights reserved. No part of this book may be reproduced, stored in a retrieval system or transmitted in any form or by any means, mechanical photocopying, photographing, scanning, recording or otherwise without the prior written permission of the publisher. Please refer to Disclaimer at page no. 273 for the use of this publication.

Printed in India

# Contents

No.	Particulars	Page No.
	<b>Introduction</b>	
1	Assembly Constituency - (Vidhan Sabha) at a Glance   Features of Assembly as per Delimitation Commission of India (2008)	1-2
	<b>Location and Political Maps</b>	
2	Location Map   Boundaries of Assembly Constituency - (Vidhan Sabha) in District   Boundaries of Assembly Constituency under Parliamentary Constituency - (Lok Sabha)   Town & Village-wise Winner Parties- 2024, 2020, 2019, 2015, 2014, 2010 and 2009	3-11
	<b>Administrative Setup (2011)</b>	
3	District   Sub-district   Towns   Villages   Inhabited Villages   Uninhabited Villages   Village Panchayat   Intermediate Panchayat	12-24
	<b>Demographics (2011)</b>	
4	Population   Households   Rural/Urban Population   Towns and Villages by Population Size   Sex Ratio (Total & 0-6 Years)   Religious Population   Social Population   Literacy Rate	25-26
	<b>Electoral Features</b>	
5	Important Dates of Last Elections Held   Electors by Gender   Service Electors   Voters   Voters Turnout   Polling Stations & Average Number of Electors per Polling Station   Electors by Age Group   Present Elected Representatives	27-32
	<b>Historical Summary Election Results</b>	
6	Vote Share of Major Parties   Winning Margin (Number & Percentage)   Polarity of Parties   Summary Result of Assembly Segment of Parliamentary Elections 2024, 2019, 2014, 2009, 2004 and 1999   Summary Result of Assembly Elections 2020, 2015, 2010, 2005 (Oct), 2005 (Feb), 2000, 1995, 1990, 1985, 1980, 1977, 1972, 1969, 1967, 1962 and 1957	33-57
	<b>Polling Station Level Election Results</b>	
7	Name and Number of Polling Station 2024, 2020, 2019, 2015, 2014, 2010 and 2009   Polling Station-wise Electors, Voters & Voters Turnout 2024, 2020, 2019, 2015, 2014, 2010 and 2009   Polling Station wise Elections Results 2024, 2020, 2019, 2015, 2014, 2010 and 2009	58-252
	<b>Share of Assembly Constituency</b>	
8	Share of Assembly Constituency - (Vidhan Sabha) in State, District and Parliamentary Constituency - (Lok Sabha)	253
	<b>Socio-Economic Amenities (2011)</b>	
9	Access to Administrative Units   Agricultural, Manufacturing and Industrial Commodities   Demographic Indicators   Education   Health & Manpower   Drinking Water Supply   Sanitation   Entertainment and Recreations Infrastructure   Power   Food Allocation Distribution and Marketing of Agriculture Commodities Infrastructure   Transport and Road Infrastructure   Communication   Banking and Financial Services   Land Use   Irrigation Source	255-269
10	<b>Abbreviation &amp; Sources</b>	270-272
11	<b>Disclaimer</b>	273

Location & Political Map



## Administrative Setup

### List of Village Panchayat & Intermediate Panchayat (Block) Name - 2011

Village Name	Village Panchayat Name	Intermediate Panchayat Name
Abdul	-	Sirdala
Adeya	-	Sirdala
Adganwan	Barosar	Meskaur
Adhbarwa	Dhamni	Rajauli
Akauna	-	Sirdala
Alawan	Tetaria	Meskaur
Amawan	Amawan	Rajauli
Amba	Jogya Maran	Rajauli
Amhadi	-	Sirdala
Amjhari	-	Sirdala
Amokhari	-	Sirdala
Andharbari	Andharbari	Rajauli
Ankri Panre Bigha	Ankri Panre Bigha	Meskaur
Arandi	Barosar	Meskaur
Babhni	-	Sirdala
Bahadurpur	Bahadurpur	Rajauli
Baijnathpur	-	Sirdala
Bajida	Amawan	Rajauli
Bajwatari	Parka Buzurg	Rajauli
Bakhori	Jogya Maran	Rajauli
Baliya	Sirodabar	Rajauli
Banauli	-	Sirdala
Bandan Chhapra	Amawan	Rajauli
Bandhi	Barosar	Meskaur
Bandhi	-	Sirdala
Bara	Jogya Maran	Rajauli
Barahar	Amawan	Rajauli
Barat	Barat	Meskaur
Bargawan	-	Sirdala

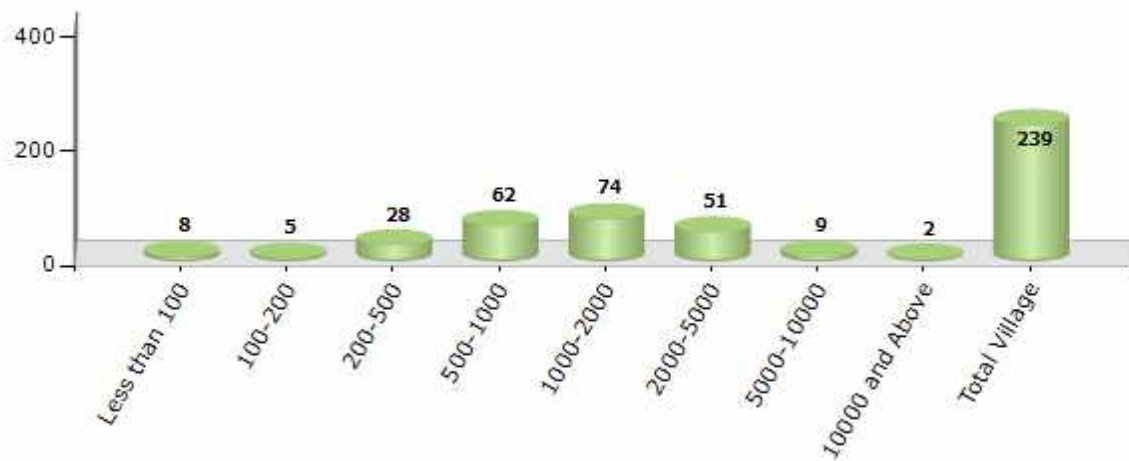
Contd....

## Demographics

### Number of Villages by Population Size - 2011

Less than 100	100-200	200-500	500-1000	1000-2000	2000-5000	5000-10000	10000 and Above	Total Village
8	5	28	62	74	51	9	2	239

Number of Villages by Population Size - 2011



### Number of Towns by Population Size - 2011

Less than 4999	5000-9999	10000-19999	20000-49999	50000-99999	100000 and Above	Total Town
0	0	0	1	0	0	1

Number of Towns by Population Size - 2011

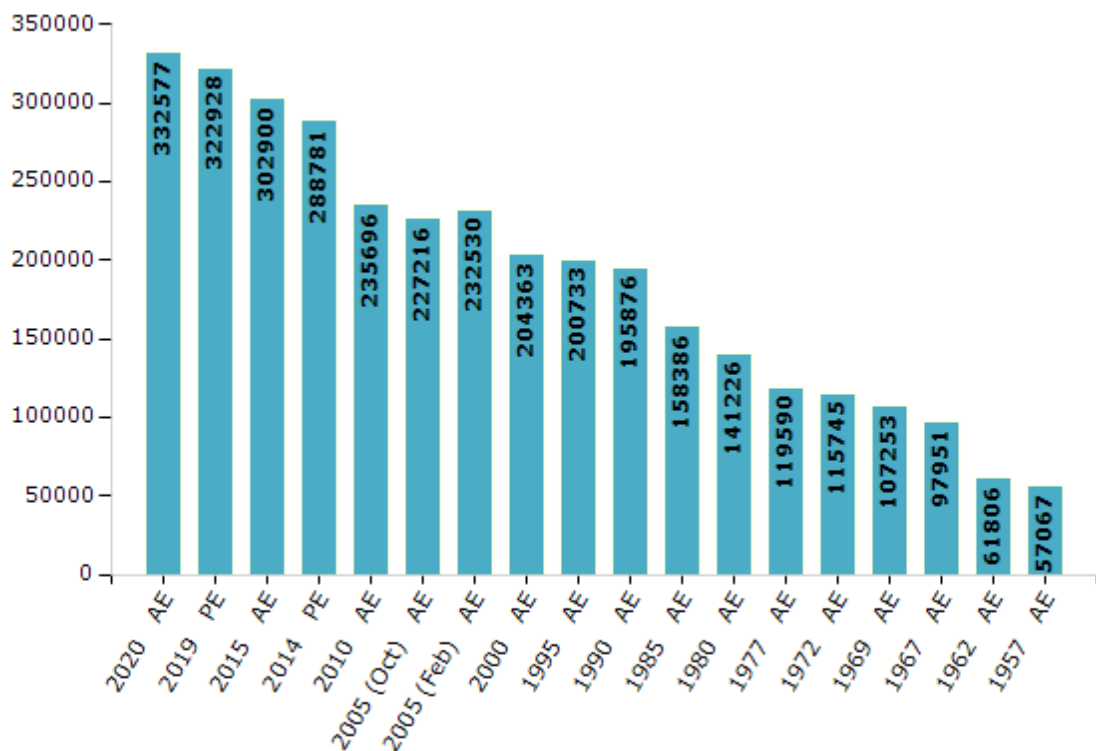


## Electoral Features

### Electors by Male & Female

Year	Male	Female	Others	Total	Year	Male	Female	Others	Total
2020 AE	172255	160301	21	332577	1995 AE	100435	100298	-	200733
2019 PE	166565	156341	22	322928	1990 AE	100930	94946	-	195876
2015 AE	158586	144292	22	302900	1985 AE	79782	78604	-	158386
2014 PE	152037	136732	12	288781	1980 AE	73375	67851	-	141226
2010 AE	125574	110122	0	235696	1977 AE	62219	57371	-	119590
2009 PE	-	-	-	-	1972 AE	69465	46280	-	115745
2005 (Oct) AE	119600	107616	-	227216	1969 AE	64352	42901	-	107253
2005 (Feb) AE	123596	108934	-	232530	1967 AE	-	-	-	97951
2004 PE	-	-	-	-	1962 AE	-	-	-	61806
2000 AE	106764	97599	-	204363	1957 AE	-	-	-	57067
1999 PE	-	-	-	-	1952 AE	-	-	-	-

Number of Electors



Note : AE : Assembly Election, PE : Assembly Segment of Parliamentary Election

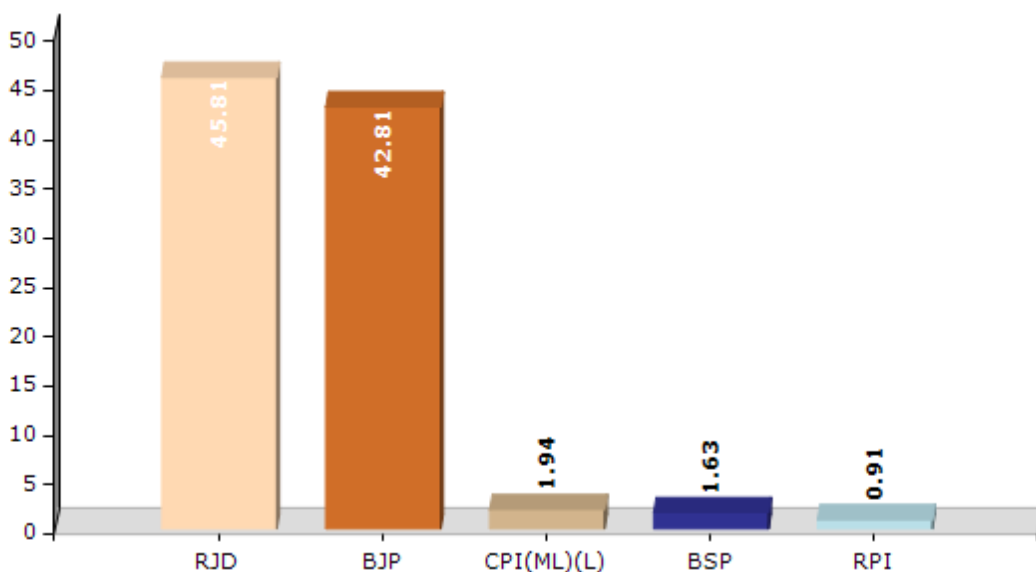


## Historical Summary Election Results

### Summary Result of Assembly Election - 2015

Candidate Name	Party	Votes	Votes %
Prakash Veer	RJD	70549	45.81
Arjun Ram	BJP	65934	42.81
Vinay Paswan	CPI(ML)(L)	2987	1.94
Rakesh Kumar	BSP	2518	1.63
Rajendra Paswan	RPI	1409	0.91
Moti Rajvanshi	SP	1367	0.89
Mithilesh Rajvanshi	AJPR	804	0.52
Sanjay Kumar Paswan	NCP	728	0.47
Dinesh Kumar	BYPD	641	0.42
Mukesh Kumar	MOSP	609	0.4
Mathura Prasad	GJDS	484	0.31
Prithvi Raj Basant	AHFBK	448	0.29
	NOTA	5541	3.6

Votes Percentage of Top Parties - 2015



## Polling Station Level Election Results

### Number and Name of Polling Stations (PS) (2020)

Number of Polling Stations	Name of Polling Stations	Number of Polling Stations	Name of Polling Stations
1	Utkramit Madhay Vidyalay Sonpura Daya Bhag	14A	Utkramit Madhya Vidyalay Harala Baya Bhag
2	Utkramit Madhay Vidyalay Sonpura Baya Bhag	15	Utkramit Madhya Vidyalay, Pasarhi Baya Bhag
2A	Utkramit Madhay Vidyalay Sonpura Baya Bhag	15A	Utkramit Madhya Vidyalay, Pasarhi Baya Bhag
3	Utkramit Madhay Vidyalay Belwan	16	Utkramit Madhya Vidyalay Pasarhi (Daya Bhag)
4	Navsirjit Prathamik Vidyalay Purnadih	16A	Utkramit Madhya Vidyalay Pasarhi (Daya Bhag)
5	Prathamik Vidyalay Barosar Urdu Baya Bhag	17	Utkramit Madhya Vidyalay Bisiyait Purvi Bhag
5A	Prathamik Vidyalay Barosar Urdu Baya Bhag	18	Utkramit Madhya Vidyalay Bisiyait Uttari Bhag
6	Utkramit Madhya Vidyalay Bandhi Baya Bhag	18A	Utkramit Madhya Vidyalay Bisiyait Uttari Bhag
6A	Utkramit Madhya Vidyalay Bandhi Baya Bhag	19	Utkramit Madhya Vidyalay Bisiyait Dakshni Bhag
7	Navsirjit Prathamik Vidyalay Oraina	20	Utkramit Madhya Vidyalay Manjhla
8	Madhya Vidyalay Mirzapur Daya Bhag	21	Utkramit Madhya Vidyalay Gambhira Baya Bhag
8A	Madhya Vidyalay Mirzapur Daya Bhag	21A	Utkramit Madhya Vidyalay Gambhira Baya Bhag
9	Madhya Vidyalay Mirzapur Baya Bhag	22	Utkramit Madhya Vidyalay Chandabara Baya Bhag
9A	Madhya Vidyalay Mirzapur Baya Bhag	22A	Utkramit Madhya Vidyalay Chandabara Baya Bhag
10	Prathamik Vidyalay Hussain Chak Urdu Baya Bhag	23	Utkramit Madhya Vidyalay Shekhbara
10A	Prathamik Vidyalay Hussain Chak Urdu Baya Bhag	24	Prathamik Vidyalay Gangabara
11	Utkramit Madhya Vidyalay Pawai Purvi Bhag	25	Utkramit Madhya Vidyalay Dhodhara Purbi Bhag
11A	Utkramit Madhya Vidyalay Pawai Purvi Bhag	25A	Utkramit Madhya Vidyalay Dhodhara Purbi Bhag
12	Utkramit Madhya Vidyalay Pawai Pashichim Bhag	26	Utkramit Madhya Vidyalay Hero Uttri Bhag
13	Utkramit Madhya Vidyalay Harala Daya Bhag	27	Utkramit Madhya Vidyalay Hero Dakshini Bhag
14	Utkramit Madhya Vidyalay Harala Baya Bhag	28	Madhay Vidyalay Tetariya Baya Bhag

Contd....

## Polling Station Level Election Results

### Polling Station-wise Votes Secured by Overall Top Five Parties in Rajauli Assembly in Assembly Election (AE) under Nawada Parliamentary Constituency in Bihar (2020)

Number of Polling Station	Winner - Prakash Veer (RJD)	Runner-up - Kanhaiya Kumar (BJP)	3rd - Arjun Ram (IND)	4th - Prema Chaudhary (IND)	5th - Banwari Ram (IND)	NOTA	Other	Total Votes Secured
23	186	217	33	26	10	0	45	517
24	164	149	51	6	12	2	40	424
25	172	54	24	3	64	0	35	352
25A	140	141	13	5	47	1	34	381
26	133	211	40	23	15	1	36	459
27	144	205	28	31	13	4	32	457
28	104	77	8	7	76	4	32	308
28A	105	24	25	6	145	1	30	336
29	263	25	2	1	5	2	25	323
29A	286	29	8	10	17	1	43	394
30	20	148	63	9	10	1	19	270
30A	36	205	20	5	12	1	20	299
31	314	29	1	4	0	2	21	371
32	69	188	22	11	16	4	18	328
32A	62	136	14	14	15	3	15	259
33	80	211	16	11	15	1	39	373
33A	27	172	75	8	7	2	23	314
34	11	121	9	2	2	3	3	151
35	199	62	6	11	11	11	102	402
36	49	158	2	9	3	0	17	238
37	114	158	15	14	4	0	25	330
38	NV	NV	NV	NV	NV	NV	NV	NV
38A	NV	NV	NV	NV	NV	NV	NV	NV
39	NV	NV	NV	NV	NV	NV	NV	NV
40	170	5	0	1	4	1	30	211
41	87	207	12	14	10	4	37	371
41A	101	206	8	14	25	4	24	382
42	68	123	1	3	6	3	3	207
42A	33	46	22	8	0	2	15	126
43	36	224	35	3	28	6	39	371
44	NV	NV	NV	NV	NV	NV	NV	NV
44A	NV	NV	NV	NV	NV	NV	NV	NV
45	NV	NV	NV	NV	NV	NV	NV	NV
46	35	158	84	10	6	12	36	341
46A	98	81	73	6	7	3	33	301

Contd....

## Polling Station Level Election Results

### Winner, Runner-up and 3rd Party Position & Winning Margin According to Polling Stations in Rajauli Assembly in Assembly Election (AE) under Nawada Parliamentary Constituency in Bihar (2020)

Polling Station Number	Winner Party	Winner Votes (%)	Runner-up Party	Runner-up Votes (%)	Winning Margin Votes (%)	Third Party	Third Party Votes (%)	Other Votes (%)
47	BJP	90 (28.48)	RJD	63 (19.94)	27 (8.54)	IND (AR)	63 (19.94)	100 (31.65)
47A	IND (PC)	147 (45.23)	RJD	62 (19.08)	85 (26.15)	BJP	46 (14.15)	70 (21.54)
48	RJD	203 (53.99)	BJP	89 (23.67)	114 (30.32)	JAPL	40 (10.64)	44 (11.7)
49	BJP	167 (39.76)	RJD	118 (28.1)	49 (11.66)	IND (PC)	58 (13.81)	77 (18.33)
50	BJP	196 (40.66)	RJD	181 (37.55)	15 (3.11)	IND (AR)	34 (7.05)	71 (14.73)
51	RJD	211 (61.34)	BJP	53 (15.41)	158 (45.93)	IND (AR)	8 (2.33)	72 (20.93)
52	BJP	162 (43.67)	RJD	131 (35.31)	31 (8.36)	IND (PC)	19 (5.12)	59 (15.9)
52A	RJD	147 (48.51)	BJP	94 (31.02)	53 (17.49)	IND (PC)	10 (3.3)	52 (17.16)
53	BJP	247 (68.99)	RJD	62 (17.32)	185 (51.67)	IND (PC)	12 (3.35)	37 (10.34)
53A	BJP	132 (40.62)	RJD	79 (24.31)	53 (16.31)	IND (AR)	42 (12.92)	72 (22.15)
54	RJD	281 (67.55)	BJP	75 (18.03)	206 (49.52)	IND (BR)	17 (4.09)	43 (10.34)
55	BJP	267 (61.1)	IND (AR)	80 (18.31)	187 (42.79)	RJD	65 (14.87)	25 (5.72)
56	BJP	202 (48.67)	RJD	126 (30.36)	76 (18.31)	IND (AR)	28 (6.75)	59 (14.22)
57	BJP	95 (36.26)	RJD	77 (29.39)	18 (6.87)	IND (AR)	22 (8.4)	68 (25.95)
57A	BJP	177 (60.41)	IND (AR)	45 (15.36)	132 (45.05)	RJD	21 (7.17)	50 (17.06)
58	RJD	262 (61.65)	BJP	105 (24.71)	157 (36.94)	IND (PC)	11 (2.59)	47 (11.06)
59	BJP	203 (60.6)	RJD	58 (17.31)	145 (43.29)	IND (AR)	19 (5.67)	55 (16.42)
59A	BJP	175 (51.17)	RJD	93 (27.19)	82 (23.98)	IND (AR)	21 (6.14)	53 (15.5)
60	BJP	119 (39.27)	RJD	108 (35.64)	11 (3.63)	IND (PC)	25 (8.25)	51 (16.83)
60A	RJD	145 (45.31)	BJP	94 (29.38)	51 (15.93)	LOKJANP	42 (13.13)	39 (12.19)
61	RJD	218 (45.23)	BJP	132 (27.39)	86 (17.84)	IND (AR)	74 (15.35)	58 (12.03)
62	BJP	99 (43.61)	IND (AR)	57 (25.11)	42 (18.5)	RJD	32 (14.1)	39 (17.18)
62A	RJD	144 (67.29)	BJP	36 (16.82)	108 (50.47)	IND (AR)	11 (5.14)	23 (10.75)
63	RJD	130 (45.61)	BJP	54 (18.95)	76 (26.66)	IND (PC)	22 (7.72)	79 (27.72)
63A	RJD	59 (33.33)	BJP	57 (32.2)	2 (1.13)	IND (AR)	24 (13.56)	37 (20.9)
64	BJP	195 (55.08)	RJD	94 (26.55)	101 (28.53)	IND (AR)	15 (4.24)	50 (14.12)
64A	BJP	221 (61.9)	RJD	41 (11.48)	180 (50.42)	IND (PC)	29 (8.12)	66 (18.49)
65	RJD	186 (56.36)	BJP	85 (25.76)	101 (30.6)	IND (AR)	14 (4.24)	45 (13.64)
65A	BJP	196 (58.16)	RJD	60 (17.8)	136 (40.36)	IND (AR)	40 (11.87)	41 (12.17)
66	BJP	142 (62.56)	RJD	32 (14.1)	110 (48.46)	IND (AR)	28 (12.33)	25 (11.01)
66A	BJP	82 (56.55)	RJD	32 (22.07)	50 (34.48)	IND (AR)	24 (16.55)	7 (4.83)
67	IND (AR)	106 (36.93)	RJD	86 (29.97)	20 (6.96)	BJP	52 (18.12)	43 (14.98)
67A	BJP	94 (40.69)	IND (AR)	80 (34.63)	14 (6.06)	RJD	30 (12.99)	27 (11.69)
68	RJD	99 (40.74)	BJP	88 (36.21)	11 (4.53)	IND (AR)	33 (13.58)	23 (9.47)
68A	IND (AR)	132 (43)	BJP	85 (27.69)	47 (15.31)	RJD	43 (14.01)	47 (15.31)

Contd....

## Socio-Economic Amenities - Rural

### Access to Education Facilities

Particulars	Number of Villages (% of Population)				
	Available	Not Available	If Not Available (Distance of Nearest Facility)		
			A	B	C
Govt. Primary School	192 (94)	47 (6)	9 (1)	34 (4)	2 (0)
Private Primary School	18 (15)	221 (85)	0 (0)	1 (0)	0 (0)
Govt. Middle School	80 (53)	159 (47)	47 (13)	100 (31)	11 (2)
Private Middle School	4 (2)	235 (98)	1 (0)	0 (0)	0 (0)
Govt. Secondary School	12 (15)	227 (85)	69 (22)	126 (53)	25 (7)
Private Secondary School	0 (0)	239 (100)	1 (1)	5 (2)	1 (0)
Govt. Senior Secondary School	4 (6)	235 (94)	39 (13)	112 (54)	83 (28)
Private Senior Secondary School	0 (0)	239 (100)	0 (0)	1 (0)	0 (0)
Govt. Arts and Science Degree College	0 (0)	239 (100)	18 (5)	25 (14)	106 (54)
Private Arts and Science Degree College	0 (0)	239 (100)	9 (3)	51 (17)	30 (7)
Govt. Engineering College	0 (0)	239 (100)	0 (0)	0 (0)	1 (0)
Private Engineering College	0 (0)	239 (100)	5 (2)	4 (2)	229 (96)
Govt. Medicine College	0 (0)	239 (100)	6 (2)	2 (1)	228 (96)
Private Medicine College	0 (0)	239 (100)	0 (0)	0 (0)	3 (1)
Govt. Management Institute	0 (0)	239 (100)	2 (1)	0 (0)	144 (74)
Private Management Institute	0 (0)	239 (100)	4 (1)	0 (0)	89 (24)
Govt. Polytechnic	0 (0)	239 (100)	8 (4)	0 (0)	230 (96)
Private Polytechnic	0 (0)	239 (100)	0 (0)	0 (0)	1 (0)
Govt. Vocational Training School/ITI	0 (0)	239 (100)	1 (1)	1 (0)	234 (98)
Private Vocational Training School/ITI	0 (0)	239 (100)	0 (0)	0 (0)	3 (1)
Govt. Non Formal Training Centre	0 (0)	239 (100)	1 (1)	1 (1)	232 (97)
Private Non Formal Training Centre	0 (0)	239 (100)	1 (0)	1 (0)	3 (1)
Govt. School For Disabled	0 (0)	239 (100)	2 (2)	0 (0)	233 (97)
Private School For Disabled	0 (0)	239 (100)	0 (0)	0 (0)	4 (1)
Government Others	1 (3)	238 (97)	1 (0)	8 (4)	65 (39)
Private Others	2 (2)	237 (98)	0 (0)	0 (0)	2 (1)

Note : Distance A : Less than 5 km; B : Between 5-10 km; C : 10+ km.; Source : Data Analysis is based on 2011 Census.

## DISCLAIMER

The Terms of Use and Disclaimer of Datanet India Private Limited (hereinafter referred to as "Datanet") for use of this analysis report of **Rajauli Assembly Constituency (Rajauli Vidhan Sabha)** :-

1. **Assembly Factbook™** is a Registered Trade Mark owned by Datanet.
2. All the maps are sketched and graphical representation only and have not been drawn to the scale and also not to represent the actual geographical area or boundary of the unit.
3. The data for the aforesaid analysis is based on authentic sources and has been culled from the various publications of Census, CSO and NSSO for district and block level data, various central and state government departments, Central & State Elections Commissions and the concerned Returning Officers' releases, Electoral Rolls, Election results and allied publications, internal assessment, surveys, estimates and analysis. Therefore, certain adjustment of data at micro level may have been done to arrive closer to the macro data.
4. Data have been provided on an "As Is" and "As AVAILABLE" basis
5. The colours shown in the maps or diagram and charts of a particular party, alliance or AC are indicative and do not represent them.
6. This publication which includes maps, sheets, graphs and data would be the property under copyright of Datanet only. The user may use these for its internal study, analysis and research purposes. It's public display, re-selling or any commercial uses by the user are not allowed.
7. Datanet has taken due care and caution in compilation and processing of data and allied information, but does not guarantee the accuracy, adequacy or completeness of any information/analysis and will be not responsible for any errors or omissions or for the results obtained from the use of such information/analysis.
8. All the contents for the publication have been culled from various authentic sources and Datanet reasonably believes such sources to be reliable, but does not make any representations, express or implied as to the accuracy or fitness of use of such information. The information or contents of the information/analysis do not constitute advice and should not be relied upon in making (or refraining from making) any decision. Any reliance placed upon the information provided by Datanet is the sole responsibility and strictly at the user's risk.
9. In no event will Datanet be liable for any damages (including, without limitation, damages for loss of business projects, or loss of profits) arising in contract, tort or otherwise from the use of or inability to use any of its contents, or from any action taken (or refrained from being taken) as a result of using the analysis or any of its contents. Datanet its directors, owners, editors, officials, employees, distributor and agents or any associate will not be liable for any errors in the information contained or any consequences arising from the use of the contents of the provided information/analysis.
10. If any provision of these terms and conditions is held invalid or illegal or unenforceable for any reason by any court of competent jurisdiction, such provision shall be severed and the remainder of provisions of the terms and conditions shall continue in full force and effect as if the Term of Use had been executed with the invalid, illegal or unenforceable provision eliminated.
11. If there are any discrepancies in the information provided, please bring it to attention of Datanet for suitable rectification measures.

**Buy Online This Complete Book At  
Datanet India eBooks Store**

[www.indiastatpublications.com](http://www.indiastatpublications.com)

or go directly at

[http://www.indiastatpublications.com/  
Assembly\\_factbook/Bihar/Nawada/Rajauli](http://www.indiastatpublications.com/Assembly_factbook/Bihar/Nawada/Rajauli)

 **india**stat**elections**

ISBN : 978-93-5313-169-2



9 789353 131692