



Bihar

Assembly Factbook™

Warsaliganj Assembly Constituency



Key Electoral Data of Warsaliganj
Assembly Constituency (Vidhan Sabha)

Bihar

Assembly Factbook™

Warsaliganj Assembly Constituency



Warsaliganj Vidhan Sabha

Editor & Director

Dr. R.K. Thukral

Research Editor

Dr. Shafeeq Rahman

Compiled, Researched and Published by Datanet India Pvt. Ltd.

D-100, 1st Floor,

Okhla Industrial Area, Phase-I,
New Delhi- 110020.

Ph.: 91-11- 43580781-84

Email : support@indiastatpublications.com

Website : www.indiastatelections.com

Online Book Store :

www.indiastatpublications.com

Report No. : AFB/BR-239-0125

ISBN : 978-93-5313-204-0

First Edition : January, 2018

Eighth Updated Edition : January, 2025

Price : Rs. 11500/-

US\$ 310

© Datanet India Pvt. Ltd.

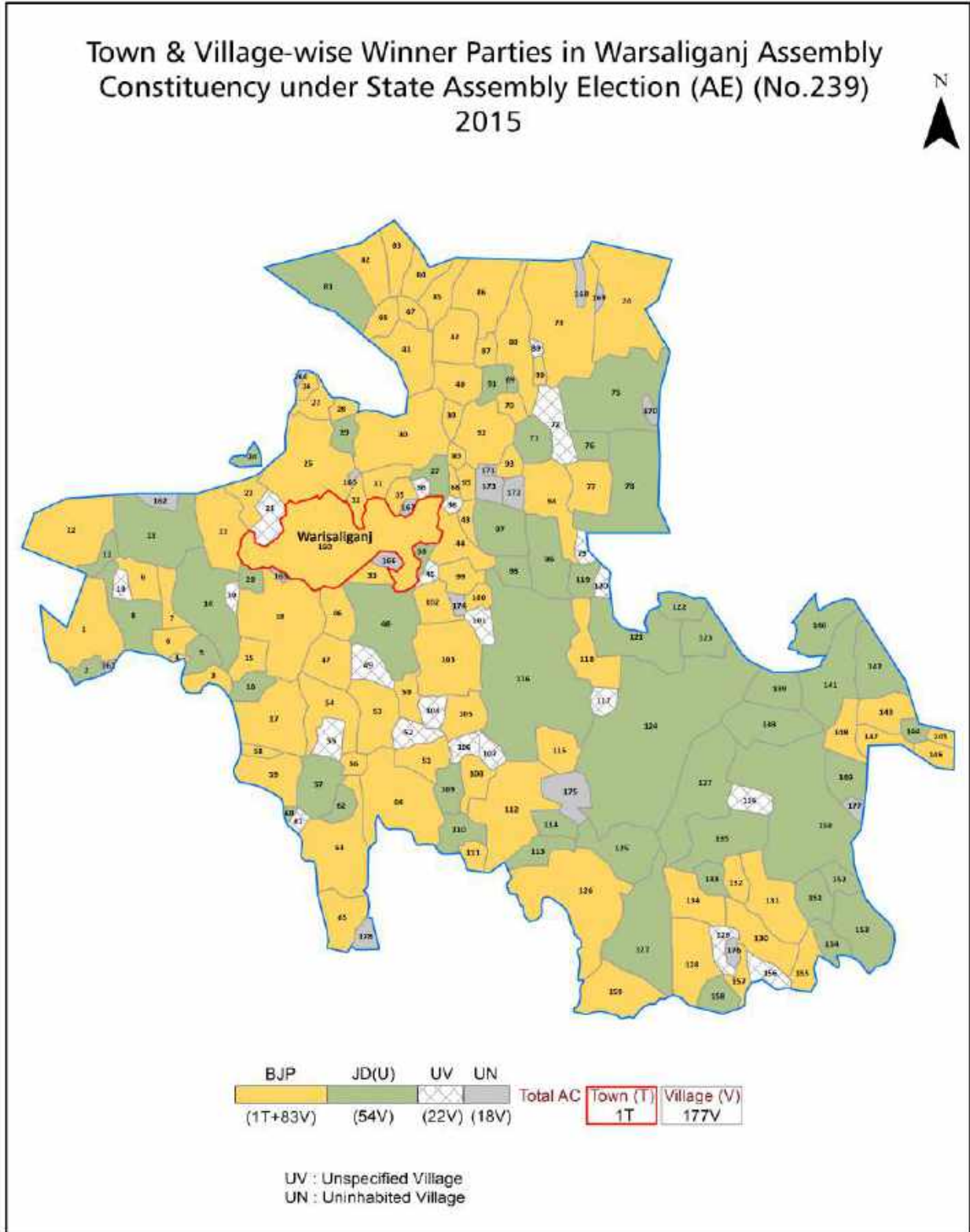
All rights reserved. No part of this book may be reproduced, stored in a retrieval system or transmitted in any form or by any means, mechanical photocopying, photographing, scanning, recording or otherwise without the prior written permission of the publisher. Please refer to Disclaimer at page no. 284 for the use of this publication.

Printed in India

Contents

No.	Particulars	Page No.
	Introduction	
1	Assembly Constituency - (Vidhan Sabha) at a Glance Features of Assembly as per Delimitation Commission of India (2008)	1-2
	Location and Political Maps	
2	Location Map Boundaries of Assembly Constituency - (Vidhan Sabha) in District Boundaries of Assembly Constituency under Parliamentary Constituency - (Lok Sabha) Town & Village-wise Winner Parties- 2024, 2020, 2019, 2015, 2014, 2010 and 2009	3-11
	Administrative Setup (2011)	
3	District Sub-district Towns Villages Inhabited Villages Uninhabited Villages Village Panchayat Intermediate Panchayat	12-20
	Demographics (2011)	
4	Population Households Rural/Urban Population Towns and Villages by Population Size Sex Ratio (Total & 0-6 Years) Religious Population Social Population Literacy Rate	21-22
	Electoral Features	
5	Important Dates of Last Elections Held Electors by Gender Service Electors Voters Voters Turnout Polling Stations & Average Number of Electors per Polling Station Electors by Age Group Present Elected Representatives	23-28
	Historical Summary Election Results	
6	Vote Share of Major Parties Winning Margin (Number & Percentage) Polarity of Parties Summary Result of Assembly Segment of Parliamentary Elections 2024, 2019, 2014, 2009, 2004 and 1999 Summary Result of Assembly Elections 2020, 2015, 2010, 2005 (Oct), 2005 (Feb), 2000, 1995, 1990, 1985, 1980, 1977, 1972, 1969, 1967, 1962 and 1957	29-53
	Polling Station Level Election Results	
7	Name and Number of Polling Station 2024, 2020, 2019, 2015, 2014, 2010 and 2009 Polling Station-wise Electors, Voters & Voters Turnout 2024, 2020, 2019, 2015, 2014, 2010 and 2009 Polling Station wise Elections Results 2024, 2020, 2019, 2015, 2014, 2010 and 2009	54-263
	Share of Assembly Constituency	
8	Share of Assembly Constituency - (Vidhan Sabha) in State, District and Parliamentary Constituency - (Lok Sabha)	264
	Socio-Economic Amenities (2011)	
9	Access to Administrative Units Agricultural, Manufacturing and Industrial Commodities Demographic Indicators Education Health & Manpower Drinking Water Supply Sanitation Entertainment and Recreations Infrastructure Power Food Allocation Distribution and Marketing of Agriculture Commodities Infrastructure Transport and Road Infrastructure Communication Banking and Financial Services Land Use Irrigation Source	266-280
10	Abbreviation & Sources	281-283
11	Disclaimer	284

Location & Political Map



Administrative Setup

List of Village Panchayat & Intermediate Panchayat (Block) Name - 2011

Village Name	Village Panchayat Name	Intermediate Panchayat Name
Abdalpur	Baghi Bardiha	Warisaliganj
Akauna	Jiuri	Pakribarawan
Anjunar	Dhamaul	Pakribarawan
Apsand	Apsand	Warisaliganj
Arsaniya	Jiuri	Pakribarawan
Asawan	Kawala	Pakribarawan
Azampur	Thera	Warisaliganj
Baghi Bardiha	Baghi Bardiha	Warisaliganj
Bahera Bhelwa	Baghi Bardiha	Warisaliganj
Bahroi Chak	Thera	Warisaliganj
Bala Chak	Thera	Warisaliganj
Bali	Shahpur	Warisaliganj
Baliari	Poksi	Pakribarawan
Baliyari Buzurg	Iruri	Pakribarawan
Ballopur	Mohiuddinpur	Warisaliganj
Bandha	Dosut	Warisaliganj
Bardiha	Iruri	Pakribarawan
Barhauna	Konandpur	Pakribarawan
Barrawan	Barrawan	Warisaliganj
Baso chak	Paingari	Warisaliganj
Bauri	Chandi Nuwan	Kashi Chak
Bazidpur	Parbati	Kashi Chak
Bazidpur	Poksi	Pakribarawan
Begrajpur	Dosut	Warisaliganj
Belar	Belar	Kashi Chak
Belkhunda	Belkhunda	Pakribarawan
Bhagwanpur Khapura	Iruri	Pakribarawan
Bhagwatpur	Subhanpur	Kashi Chak
Bhalua	Hajipur	Warisaliganj

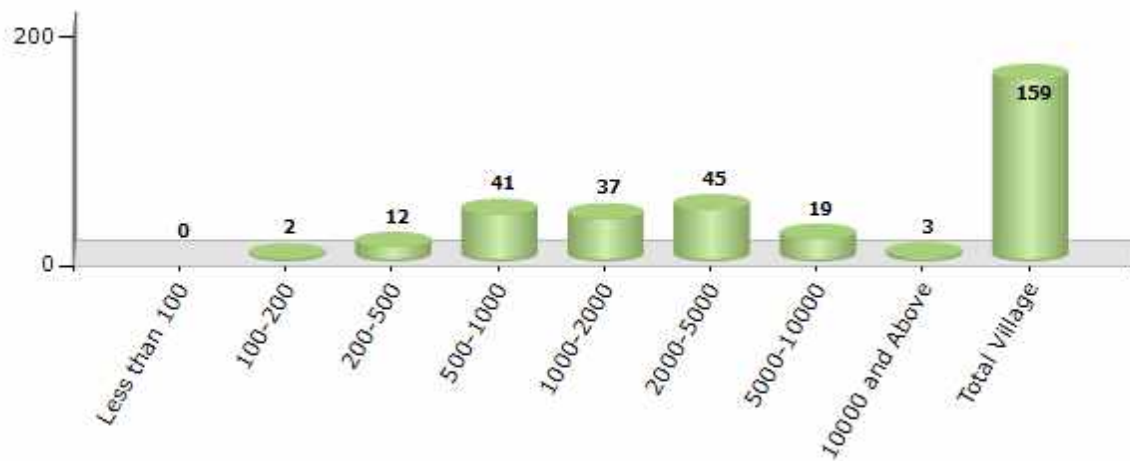
Contd....

Demographics

Number of Villages by Population Size - 2011

Less than 100	100-200	200-500	500-1000	1000-2000	2000-5000	5000-10000	10000 and Above	Total Village
0	2	12	41	37	45	19	3	159

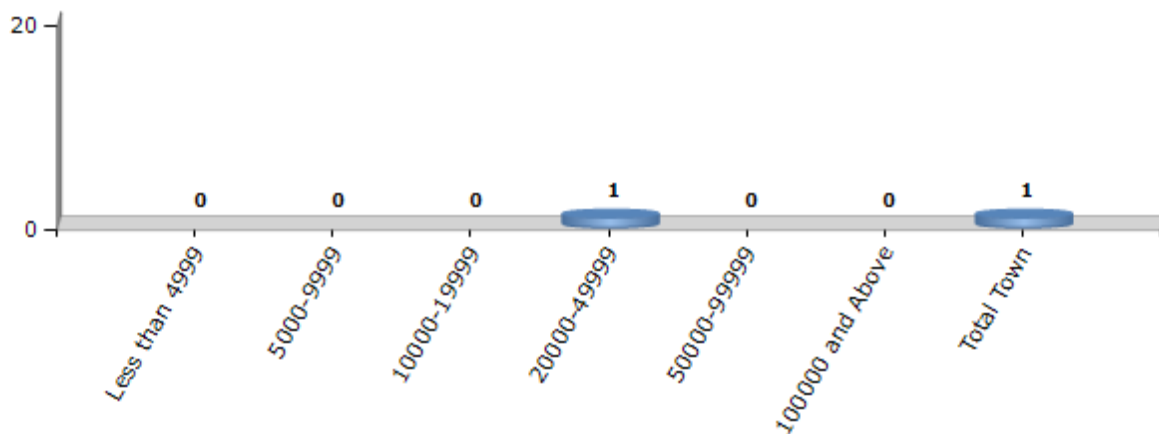
Number of Villages by Population Size - 2011



Number of Towns by Population Size - 2011

Less than 4999	5000-9999	10000-19999	20000-49999	50000-99999	100000 and Above	Total Town
0	0	0	1	0	0	1

Number of Towns by Population Size - 2011

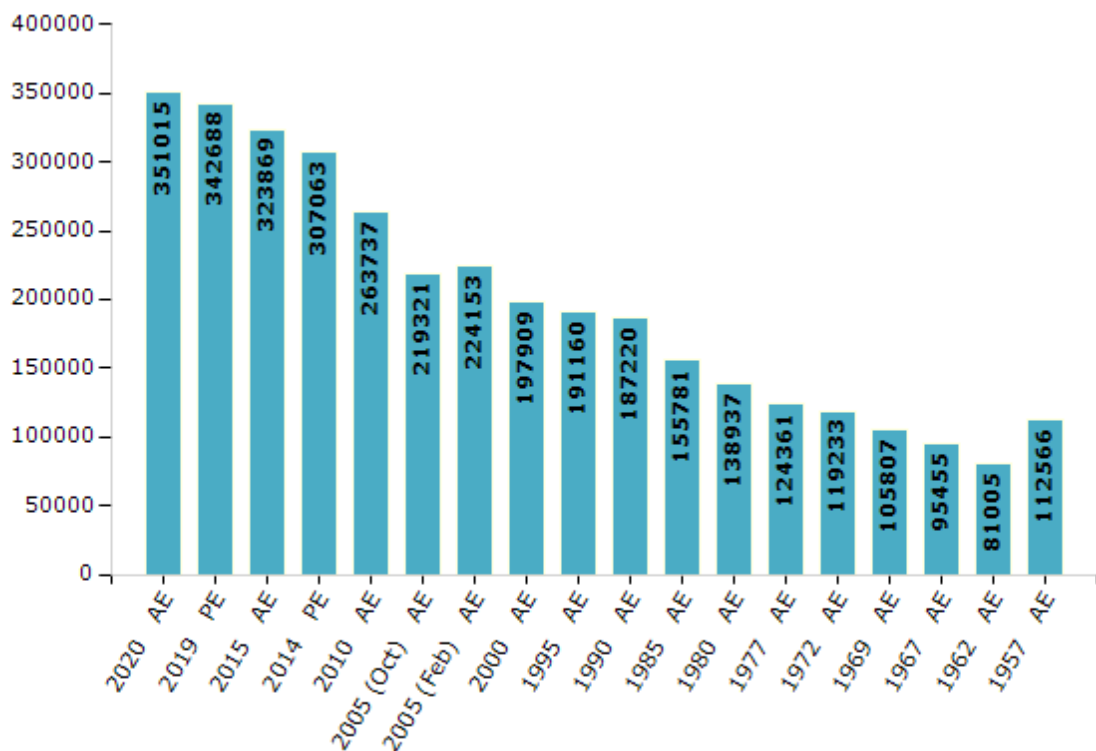


Electoral Features

Electors by Male & Female

Year	Male	Female	Others	Total	Year	Male	Female	Others	Total
2020 AE	183209	167787	19	351015	1995 AE	97488	93672	-	191160
2019 PE	178963	163706	19	342688	1990 AE	98286	88934	-	187220
2015 AE	170032	153820	17	323869	1985 AE	80893	74888	-	155781
2014 PE	163505	143545	13	307063	1980 AE	72043	66894	-	138937
2010 AE	143346	120391	0	263737	1977 AE	65311	59050	-	124361
2009 PE	-	-	-	-	1972 AE	71540	47693	-	119233
2005 (Oct) AE	117946	101375	-	219321	1969 AE	63371	42436	-	105807
2005 (Feb) AE	119992	104161	-	224153	1967 AE	-	-	-	95455
2004 PE	-	-	-	-	1962 AE	-	-	-	81005
2000 AE	106410	91499	-	197909	1957 AE	-	-	-	112566
1999 PE	-	-	-	-	1952 AE	-	-	-	-

Number of Electors



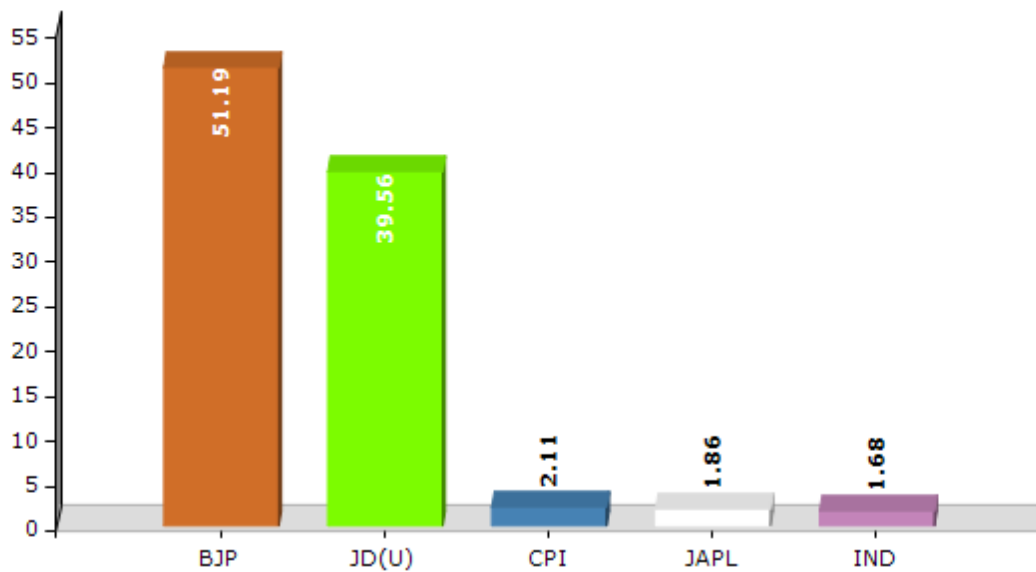
Note : AE : Assembly Election, PE : Assembly Segment of Parliamentary Election

Historical Summary Election Results

Summary Result of Assembly Election - 2015

Candidate Name	Party	Votes	Votes %
Aruna Devi	BJP	85912	51.19
Pradip Kumar	JD(U)	66385	39.56
Ram Kishore Sharma	CPI	3548	2.11
Rajiv Kumar	JAPL	3118	1.86
Sindhu Sharma	IND	2822	1.68
Saroj Kumar	BSP	1185	0.71
	NOTA	4851	2.89

Votes Percentage of Top Parties - 2015



Polling Station Level Election Results

Number and Name of Polling Stations (PS) (2020)

Number of Polling Stations	Name of Polling Stations	Number of Polling Stations	Name of Polling Stations
1	Madhya Vidyalay Lalabigaha Purvi Bhag	15	Prathamik Vidyalay, Jagadishpur Paschimi Bhag
2	Madhya Vidyalay Lalabigaha Paschimi Bhag	16	Prathamik Vidyalay, Chandinava Utari Bhag
3	Prathamik Vidyalay Baharibigaha Utari Bhag	16A	Prathamik Vidyalay, Chandinava Utari Bhag
3A	Prathamik Vidyalay Baharibigaha Utari Bhag	17	Prathamik Vidyalay, Chandinama Dakshini Bhag
4	Adrash Madhya Vidyalay, Parwati Purwi Bhag	17A	Prathamik Vidyalay, Chandinama Dakshini Bhag
4A	Adrash Madhya Vidyalay, Parwati Purwi Bhag	18	Utkramit Madhya Vidyalay, Nurichak
5	Adrash Madhya Vidyalay, Parwati Paschimi Bhag	19	Utkramit Madhay Vidyalay Vauri Urdu Purwi Bhag
5A	Adrash Madhya Vidyalay, Parwati Paschimi Bhag	19A	Utkramit Madhay Vidyalay Vauri Urdu Purwi Bhag
6	Madhya Vidyalay, Nepura	20	Utkramit Madhay Vidyalay Vauri Urdu Paschimi Bhag
7	Urdu Utkramit Madhya Vidyalay Vajitpur Purvi Bhag	20A	Utkramit Madhay Vidyalay Vauri Urdu Paschimi Bhag
8	Urdu Utkramit Madhya Vidyalay Vajitpur Paschim Bhag	21	Prathamik Vidyalay, Kosthua
9	Anusuchit Prathamik Vidyalay Maharath Paschim Bhag	22	Utkramit Madhay Vidyalay, Daulachak Paschim Bhag
9A	Anusuchit Prathamik Vidyalay Maharath Paschim Bhag	22A	Utkramit Madhay Vidyalay, Daulachak Paschim Bhag
10	Madhya Vidyalay Maharath	23	Utkramit Madhya Vidyalay Khakhari Uttari Bhag
11	Utkramit Madhy Vidyalay, Devana Vigaha	23A	Utkramit Madhya Vidyalay Khakhari Uttari Bhag
12	Madhya Vidyalay Revara Uttari Bhag	24	Utkramit Madhya Vidyalay Khakhari Dakshini Bhag
12A	Madhya Vidyalay Revara Uttari Bhag	25	Navsarjit Prathamik Vidyalay Lila Bigha
13	Madhya Vidyalay Revara Dakshini Bhag	26	Utkramit Madhay Vidyalay Nemachak
13A	Madhya Vidyalay Revara Dakshini Bhag	27	Prathamik Vidyalaya Madhepur Uttri Bhag
14	Prathamik Vidyalay, Jagadishpur Purvi Bhag	28	Prathamik Vidyalay, Madhepur Dakshini Bhag
14A	Prathamik Vidyalay, Jagadishpur Purvi Bhag	29	Prathamik Vidyalay Nyadih

Contd....

Polling Station Level Election Results

Polling Station-wise Votes Secured by Overall Top Five Parties in Warsaliganj Assembly in Assembly Election (AE) under Nawada Parliamentary Constituency in Bihar (2020)

Number of Polling Station	Winner - Aruna Devi (BJP)	Runner-up - Satish Kumar (INC)	3rd - Arti Sinha (IND)	4th - Rajendra Prasad (RLSP)	5th - Sumit Raj (RJnJnP)	NOTA	Other	Total Votes Secured
23A	160	23	13	2	1	7	5	211
24	91	31	147	3	10	12	29	323
25	64	91	39	2	2	14	6	218
26	47	83	177	1	8	5	14	335
27	92	158	304	3	5	8	13	583
28	38	111	311	3	6	7	8	484
29	130	99	204	6	10	17	22	488
30	35	72	285	5	6	7	12	422
31	10	40	261	3	6	5	7	332
32	99	70	39	0	2	3	5	218
32A	152	71	39	1	2	10	8	283
33	52	51	60	6	2	2	5	178
33A	71	82	28	2	4	8	7	202
34	119	133	10	2	2	6	7	279
35	16	255	5	5	1	2	7	291
36	73	121	75	95	1	15	11	391
37	152	166	20	38	0	10	8	394
38	63	118	18	14	1	2	3	219
38A	84	72	39	32	2	5	2	236
39	118	150	43	30	1	15	12	369
40	57	100	147	10	8	12	15	349
41	78	90	161	4	4	5	10	352
42	109	37	66	8	5	9	3	237
42A	74	42	49	1	5	3	4	178
43	180	138	15	2	3	8	11	357
44	34	14	201	3	3	11	7	273
44A	72	14	160	2	4	8	6	266
45	4	16	287	0	1	1	8	317
46	143	123	10	0	4	2	3	285
47	128	58	10	1	2	4	4	207
48	186	69	2	0	4	1	2	264
48A	102	114	6	2	5	3	7	239
49	204	70	13	1	9	15	5	317
50	203	97	38	50	1	6	6	401
51	101	26	51	2	2	4	4	190

Contd....

Polling Station Level Election Results

Winner, Runner-up and 3rd Party Position & Winning Margin According to Polling Stations in Warsaliganj Assembly in Assembly Election (AE) under Nawada Parliamentary Constituency in Bihar (2020)

Polling Station Number	Winner Party	Winner Votes (%)	Runner-up Party	Runner-up Votes (%)	Winning Margin Votes (%)	Third Party	Third Party Votes (%)	Other Votes (%)
51A	BJP	98 (51.85)	INC	53 (28.04)	45 (23.81)	IND (AS)	25 (13.23)	13 (6.88)
52	INC	161 (64.14)	IND (AS)	53 (21.12)	108 (43.02)	BJP	17 (6.77)	20 (7.97)
52A	INC	175 (76.42)	IND (AS)	24 (10.48)	151 (65.94)	BJP	12 (5.24)	18 (7.86)
53	IND (AS)	265 (68.83)	INC	68 (17.66)	197 (51.17)	BJP	22 (5.71)	30 (7.79)
54	IND (AS)	153 (59.77)	INC	62 (24.22)	91 (35.55)	BJP	20 (7.81)	21 (8.2)
54A	IND (AS)	204 (67.11)	BJP	46 (15.13)	158 (51.98)	INC	39 (12.83)	15 (4.93)
55	IND (AS)	131 (43.09)	INC	63 (20.72)	68 (22.37)	BJP	56 (18.42)	54 (17.76)
56	IND (AS)	234 (79.05)	RJnJnP	9 (3.04)	225 (76.01)	BJP	7 (2.36)	46 (15.54)
57	IND (AS)	283 (74.47)	INC	45 (11.84)	238 (62.63)	BJP	24 (6.32)	28 (7.37)
57A	IND (AS)	196 (64.26)	BJP	39 (12.79)	157 (51.47)	INC	33 (10.82)	37 (12.13)
58	BJP	255 (50.1)	INC	120 (23.58)	135 (26.52)	IND (AS)	75 (14.73)	59 (11.59)
59	BJP	158 (38.73)	IND (AS)	111 (27.21)	47 (11.52)	INC	95 (23.28)	44 (10.78)
60	BJP	250 (57.6)	IND (AS)	103 (23.73)	147 (33.87)	INC	32 (7.37)	49 (11.29)
61	BJP	225 (67.57)	IND (AS)	62 (18.62)	163 (48.95)	INC	26 (7.81)	20 (6.01)
62	INC	193 (77.2)	BJP	18 (7.2)	175 (70)	IND (AS)	15 (6)	24 (9.6)
62A	INC	168 (67.47)	IND (AS)	31 (12.45)	137 (55.02)	BJP	30 (12.05)	20 (8.03)
63	INC	123 (41)	IND (AS)	109 (36.33)	14 (4.67)	BJP	61 (20.33)	7 (2.33)
64	INC	182 (51.41)	IND (AS)	95 (26.84)	87 (24.57)	BJP	26 (7.34)	51 (14.41)
64A	IND (AS)	121 (35.17)	INC	93 (27.03)	28 (8.14)	BJP	56 (16.28)	74 (21.51)
65	RJnJnP	235 (51.31)	BJP	153 (33.41)	82 (17.9)	INC	60 (13.1)	10 (2.18)
65A	RJnJnP	328 (65.08)	BJP	109 (21.63)	219 (43.45)	INC	39 (7.74)	28 (5.56)
66	RJnJnP	114 (32.57)	IND (AS)	104 (29.71)	10 (2.86)	BJP	77 (22)	55 (15.71)
67	IND (AS)	168 (37.17)	BJP	134 (29.65)	34 (7.52)	INC	112 (24.78)	38 (8.41)
68	BJP	156 (49.06)	IND (AS)	104 (32.7)	52 (16.36)	INC	39 (12.26)	19 (5.97)
68A	INC	114 (37.5)	IND (AS)	91 (29.93)	23 (7.57)	BJP	79 (25.99)	20 (6.58)
69	BJP	334 (70.91)	INC	69 (14.65)	265 (56.26)	IND (AS)	29 (6.16)	39 (8.28)
70	BJP	111 (38.01)	INC	78 (26.71)	33 (11.3)	IND (AS)	54 (18.49)	49 (16.78)
70A	BJP	111 (35.13)	IND (AS)	85 (26.9)	26 (8.23)	INC	60 (18.99)	60 (18.99)
71	BJP	385 (83.7)	INC	37 (8.04)	348 (75.66)	IND (AS)	19 (4.13)	19 (4.13)
72	INC	192 (61.54)	BJP	63 (20.19)	129 (41.35)	IND (AS)	26 (8.33)	31 (9.94)
73	INC	284 (64.25)	BJP	109 (24.66)	175 (39.59)	IND (AS)	32 (7.24)	17 (3.85)
74	BJP	193 (68.2)	INC	51 (18.02)	142 (50.18)	IND (AS)	21 (7.42)	18 (6.36)
75	IND (AS)	263 (55.37)	BJP	130 (27.37)	133 (28)	INC	42 (8.84)	40 (8.42)
76	IND (AS)	138 (68.66)	BJP	44 (21.89)	94 (46.77)	INC	11 (5.47)	8 (3.98)
76A	IND (AS)	309 (85.36)	BJP	24 (6.63)	285 (78.73)	INC	15 (4.14)	14 (3.87)

Contd....

Socio-Economic Amenities - Rural

Access to Education Facilities

Particulars	Number of Villages (% of Population)				
	Available	Not Available	If Not Available (Distance of Nearest Facility)		
			A	B	C
Govt. Primary School	154 (99)	5 (1)	2 (0)	3 (1)	0 (0)
Private Primary School	13 (26)	146 (74)	0 (0)	0 (0)	0 (0)
Govt. Middle School	94 (81)	65 (19)	35 (8)	30 (11)	0 (0)
Private Middle School	6 (14)	153 (86)	0 (0)	0 (0)	0 (0)
Govt. Secondary School	19 (19)	140 (81)	61 (31)	68 (44)	4 (1)
Private Secondary School	3 (3)	156 (97)	0 (0)	2 (1)	2 (0)
Govt. Senior Secondary School	8 (11)	151 (89)	35 (22)	56 (28)	51 (35)
Private Senior Secondary School	1 (0)	158 (100)	0 (0)	1 (0)	7 (3)
Govt. Arts and Science Degree College	4 (6)	155 (94)	16 (8)	48 (27)	52 (37)
Private Arts and Science Degree College	0 (0)	159 (100)	2 (3)	13 (7)	24 (14)
Govt. Engineering College	0 (0)	159 (100)	0 (0)	0 (0)	0 (0)
Private Engineering College	0 (0)	159 (100)	0 (0)	2 (2)	157 (98)
Govt. Medicine College	0 (0)	159 (100)	0 (0)	0 (0)	158 (99)
Private Medicine College	0 (0)	159 (100)	0 (0)	0 (0)	1 (1)
Govt. Management Institute	0 (0)	159 (100)	0 (0)	3 (2)	101 (67)
Private Management Institute	0 (0)	159 (100)	0 (0)	0 (0)	55 (31)
Govt. Polytechnic	1 (0)	158 (100)	0 (0)	1 (0)	157 (99)
Private Polytechnic	0 (0)	159 (100)	0 (0)	0 (0)	0 (0)
Govt. Vocational Training School/ITI	8 (3)	151 (97)	0 (0)	4 (2)	146 (94)
Private Vocational Training School/ITI	0 (0)	159 (100)	0 (0)	0 (0)	1 (1)
Govt. Non Formal Training Centre	0 (0)	159 (100)	0 (0)	2 (1)	157 (99)
Private Non Formal Training Centre	0 (0)	159 (100)	0 (0)	0 (0)	0 (0)
Govt. School For Disabled	0 (0)	159 (100)	0 (0)	1 (1)	158 (99)
Private School For Disabled	0 (0)	159 (100)	0 (0)	0 (0)	0 (0)
Government Others	1 (0)	158 (100)	3 (2)	4 (5)	31 (32)
Private Others	1 (1)	158 (99)	0 (0)	0 (0)	0 (0)

Note : Distance A : Less than 5 km; B : Between 5-10 km; C : 10+ km.; Source : Data Analysis is based on 2011 Census.

DISCLAIMER

The Terms of Use and Disclaimer of Datanet India Private Limited (hereinafter referred to as "Datanet") for use of this analysis report of **Warsaliganj Assembly Constituency (Warsaliganj Vidhan Sabha)** :-

1. **Assembly Factbook™** is a Registered Trade Mark owned by Datanet.
2. All the maps are sketched and graphical representation only and have not been drawn to the scale and also not to represent the actual geographical area or boundary of the unit.
3. The data for the aforesaid analysis is based on authentic sources and has been culled from the various publications of Census, CSO and NSSO for district and block level data, various central and state government departments, Central & State Elections Commissions and the concerned Returning Officers' releases, Electoral Rolls, Election results and allied publications, internal assessment, surveys, estimates and analysis. Therefore, certain adjustment of data at micro level may have been done to arrive closer to the macro data.
4. Data have been provided on an "As Is" and "As AVAILABLE" basis
5. The colours shown in the maps or diagram and charts of a particular party, alliance or AC are indicative and do not represent them.
6. This publication which includes maps, sheets, graphs and data would be the property under copyright of Datanet only. The user may use these for its internal study, analysis and research purposes. It's public display, re-selling or any commercial uses by the user are not allowed.
7. Datanet has taken due care and caution in compilation and processing of data and allied information, but does not guarantee the accuracy, adequacy or completeness of any information/analysis and will be not responsible for any errors or omissions or for the results obtained from the use of such information/analysis.
8. All the contents for the publication have been culled from various authentic sources and Datanet reasonably believes such sources to be reliable, but does not make any representations, express or implied as to the accuracy or fitness of use of such information. The information or contents of the information/analysis do not constitute advice and should not be relied upon in making (or refraining from making) any decision. Any reliance placed upon the information provided by Datanet is the sole responsibility and strictly at the user's risk.
9. In no event will Datanet be liable for any damages (including, without limitation, damages for loss of business projects, or loss of profits) arising in contract, tort or otherwise from the use of or inability to use any of its contents, or from any action taken (or refrained from being taken) as a result of using the analysis or any of its contents. Datanet its directors, owners, editors, officials, employees, distributor and agents or any associate will not be liable for any errors in the information contained or any consequences arising from the use of the contents of the provided information/analysis.
10. If any provision of these terms and conditions is held invalid or illegal or unenforceable for any reason by any court of competent jurisdiction, such provision shall be severed and the remainder of provisions of the terms and conditions shall continue in full force and effect as if the Term of Use had been executed with the invalid, illegal or unenforceable provision eliminated.
11. If there are any discrepancies in the information provided, please bring it to attention of Datanet for suitable rectification measures.

**Buy Online This Complete Book At
Datanet India eBooks Store**

www.indiastatpublications.com

or go directly at

**[http://www.indiastatpublications.com/
Assembly_factbook/Bihar/Nawada/Warsaliganj](http://www.indiastatpublications.com/Assembly_factbook/Bihar/Nawada/Warsaliganj)**

 **india**stat**elections**

ISBN : 978-93-5313-204-0

