



Bihar

Assembly Factbook™

Bettiah Assembly Constituency



Key Electoral Data of Bettiah
Assembly Constituency (Vidhan Sabha)

Bihar

Assembly Factbook™

Bettiah Assembly Constituency



Bettiah Vidhan Sabha

Editor & Director

Dr. R.K. Thukral

Research Editor

Dr. Shafeeq Rahman

Compiled, Researched and Published by Datanet India Pvt. Ltd.

D-100, 1st Floor,

Okhla Industrial Area, Phase-I,
New Delhi- 110020.

Ph.: 91-11- 43580781-84

Email : support@indiastatpublications.com

Website : www.indiastatelections.com

Online Book Store :

www.indiastatpublications.com

Report No. : AFB/BR-008-0125

ISBN : 978-93-5313-055-8

First Edition : January, 2018

Eighth Updated Edition : January, 2025

Price : Rs. 11500/-

US\$ 310

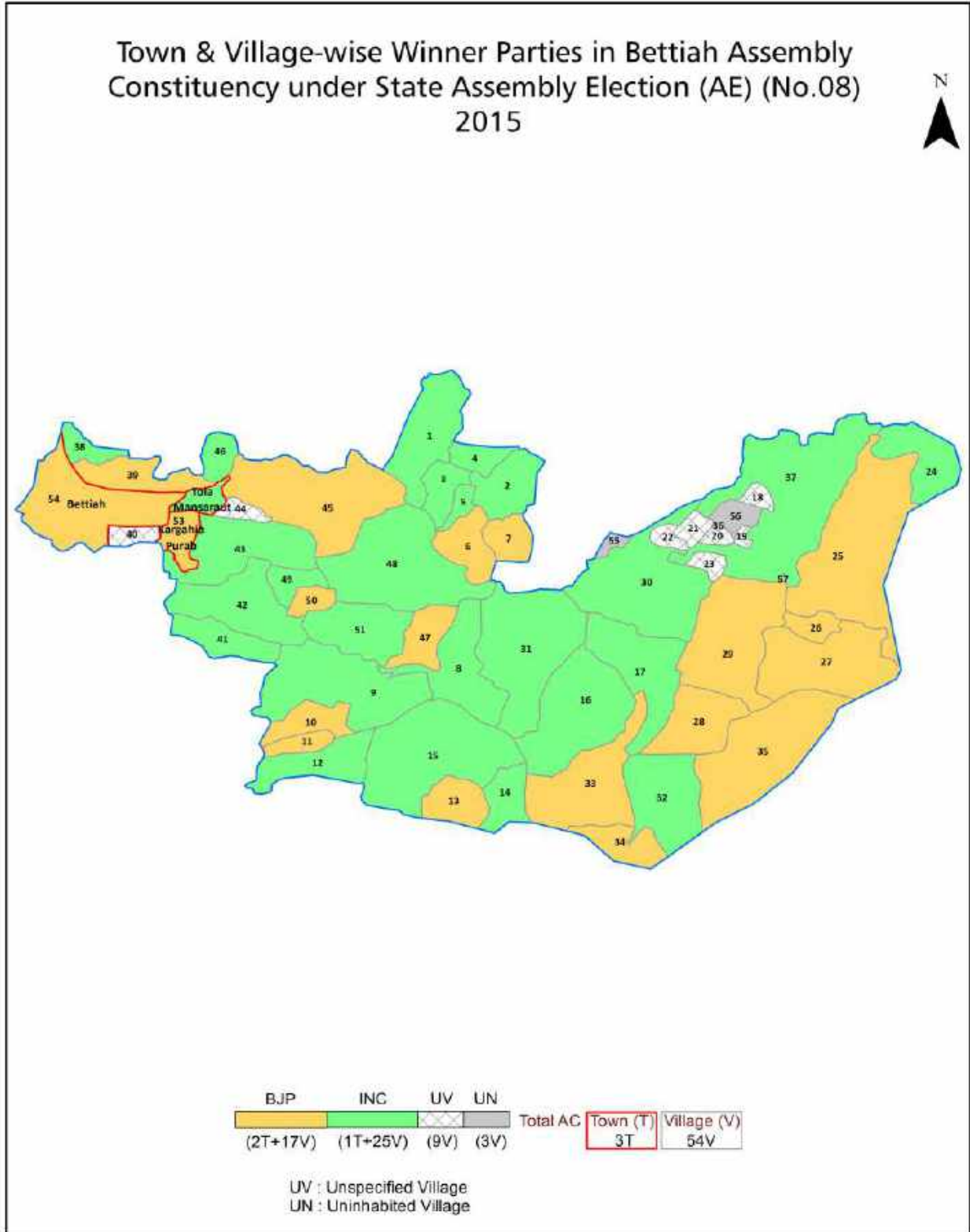
© Datanet India Pvt. Ltd.

All rights reserved. No part of this book may be reproduced, stored in a retrieval system or transmitted in any form or by any means, mechanical photocopying, photographing, scanning, recording or otherwise without the prior written permission of the publisher. Please refer to Disclaimer at page no. 227 for the use of this publication.

Printed in India

No.	Particulars	Page No.
	Introduction	
1	Assembly Constituency - (Vidhan Sabha) at a Glance Features of Assembly as per Delimitation Commission of India (2008)	1-2
	Location and Political Maps	
2	Location Map Boundaries of Assembly Constituency - (Vidhan Sabha) in District Boundaries of Assembly Constituency under Parliamentary Constituency - (Lok Sabha) Town & Village-wise Winner Parties- 2024, 2020, 2019, 2015, 2014, 2010 and 2009	3-11
	Administrative Setup (2011)	
3	District Sub-district Towns Villages Inhabited Villages Uninhabited Villages Village Panchayat Intermediate Panchayat	12-16
	Demographics (2011)	
4	Population Households Rural/Urban Population Towns and Villages by Population Size Sex Ratio (Total & 0-6 Years) Religious Population Social Population Literacy Rate	17-19
	Electoral Features	
5	Important Dates of Last Elections Held Electors by Gender Service Electors Voters Voters Turnout Polling Stations & Average Number of Electors per Polling Station Electors by Age Group Present Elected Representatives	20-25
	Historical Summary Election Results	
6	Vote Share of Major Parties Winning Margin (Number & Percentage) Polarity of Parties Summary Result of Assembly Segment of Parliamentary Elections 2024, 2019, 2014, 2009, 2004 and 1999 Summary Result of Assembly Elections 2020, 2015, 2010, 2005 (Oct), 2005 (Feb), 2000, 1995, 1990, 1985, 1980, 1977, 1972, 1969, 1967, 1962, 1957 and 1952	26-51
	Polling Station Level Election Results	
7	Name and Number of Polling Station 2024, 2020, 2019, 2015, 2014, 2010 and 2009 Polling Station-wise Electors, Voters & Voters Turnout 2024, 2020, 2019, 2015, 2014, 2010 and 2009 Polling Station wise Elections Results 2024, 2020, 2019, 2015, 2014, 2010 and 2009	52-206
	Share of Assembly Constituency	
8	Share of Assembly Constituency - (Vidhan Sabha) in State, District and Parliamentary Constituency - (Lok Sabha)	207
	Socio-Economic Amenities (2011)	
9	Access to Administrative Units Agricultural, Manufacturing and Industrial Commodities Demographic Indicators Education Health & Manpower Drinking Water Supply Sanitation Entertainment and Recreations Infrastructure Power Food Allocation Distribution and Marketing of Agriculture Commodities Infrastructure Transport and Road Infrastructure Communication Banking and Financial Services Land Use Irrigation Source	209-223
10	Abbreviation & Sources	224-226
11	Disclaimer	227

Location & Political Map



Administrative Setup

List of Village Panchayat & Intermediate Panchayat (Block) Name - 2011

Village Name	Village Panchayat Name	Intermediate Panchayat Name
Amwa Majhar	Ramnagar Bankat, Amwa Majhar	Majhaulia
Auhar Majharia	Auhar Majharia	Bettiah
Aunhar Shekh	Ahwar Kudiya	Majhaulia
Bahuarwa	Bahuarwa	Majhaulia
Bakharia	Bakhriya	Majhaulia
Banu Chhapra	Banuchhapar	Bettiah
Barwat Lachchhu	Barwat Sena	Bettiah
Barwat Pasrain	Barwat Prsrain	Bettiah
Barwat Sena	Barwat Sena	Bettiah
Basara	Mahodipur	Majhaulia
Bilaspur	Bakhriya	Majhaulia
Bisambharpur	Bisambharpur	Majhaulia
Chailabhar	Mahodipur	Majhaulia
Dodusahia Padri	Gonauli	Bettiah
Gondauli	Gonauli	Bettiah
Gudra	Gudra	Majhaulia
Jawkatia	Jaukatiya	Majhaulia
Karamtola	Bakhriya	Majhaulia
Karamwa	Karamwa	Majhaulia
Karamwa	Karamwa	Majhaulia
Katahia	Lal Saraiya	Majhaulia
Kunria	Ahwar Kudiya	Majhaulia
Lal Saraia	Lal Saraiya	Majhaulia
Madhopur	Madhopur	Majhaulia
Mahodipur Tola Bhat	Mahodipur	Majhaulia
Majharia Shekh	Majharia Sekh	Majhaulia
Majhwalia	Majhaulia	Majhaulia
Mohiuddinpur	Mahodipur	Majhaulia
Narayanpur	Parsa	Majhaulia

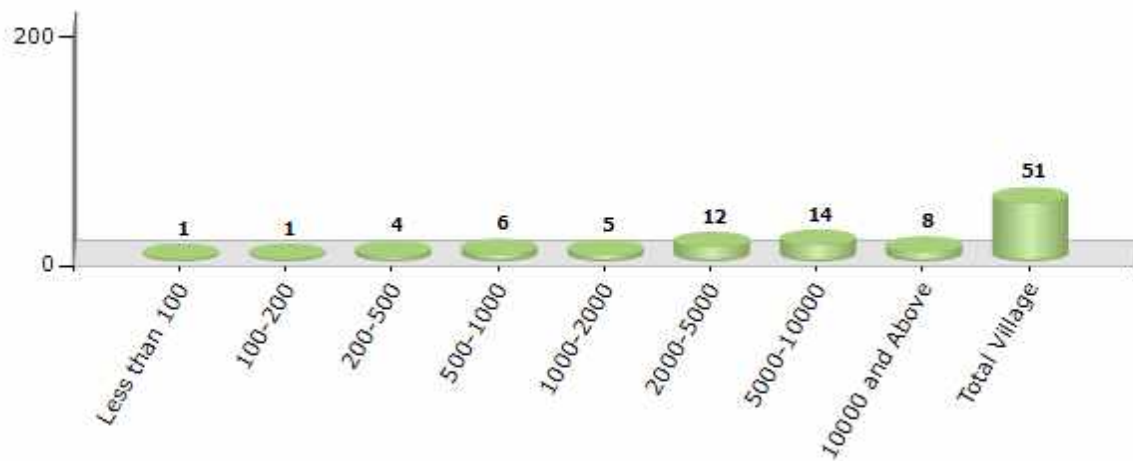
Contd....

Demographics

Number of Villages by Population Size - 2011

Less than 100	100-200	200-500	500-1000	1000-2000	2000-5000	5000-10000	10000 and Above	Total Village
1	1	4	6	5	12	14	8	51

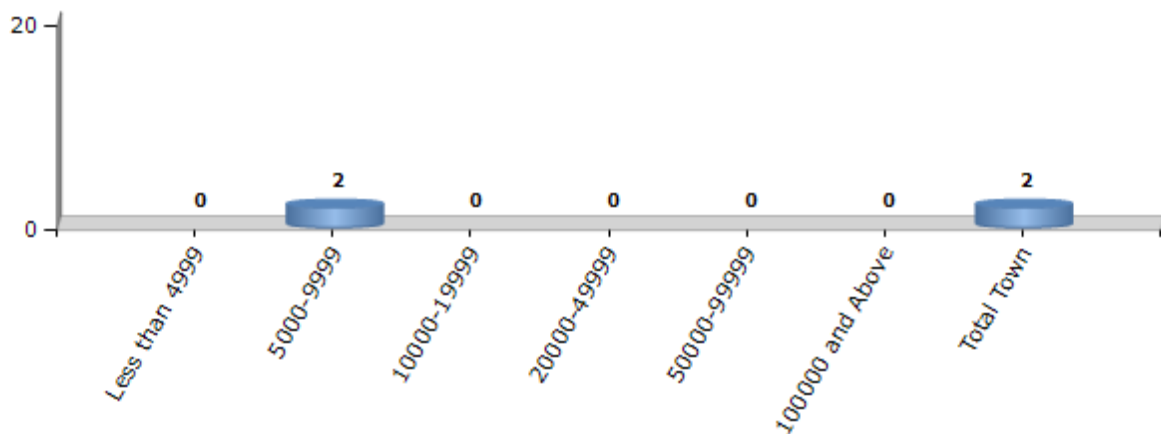
Number of Villages by Population Size - 2011



Number of Towns by Population Size - 2011

Less than 4999	5000-9999	10000-19999	20000-49999	50000-99999	100000 and Above	Total Town
0	2	0	0	0	0	2

Number of Towns by Population Size - 2011

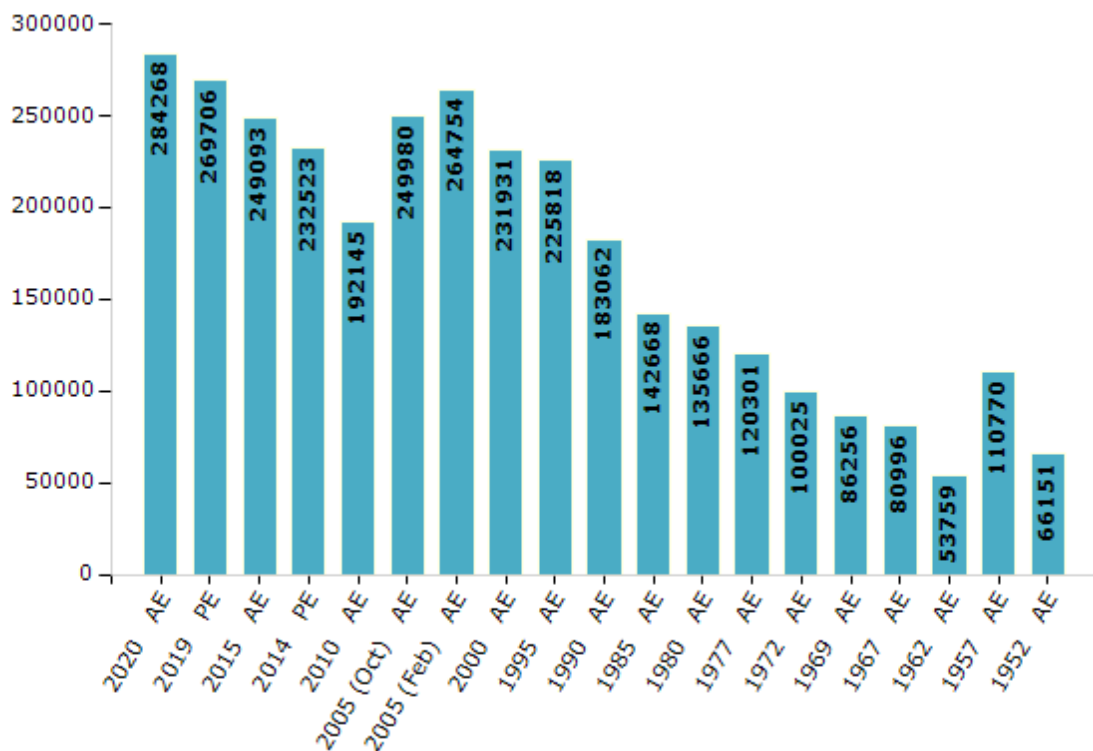


Electoral Features

Electors by Male & Female

Year	Male	Female	Others	Total	Year	Male	Female	Others	Total
2020 AE	151263	133004	1	284268	1995 AE	123202	102616	-	225818
2019 PE	144904	124800	2	269706	1990 AE	99860	83202	-	183062
2015 AE	134685	114408	0	249093	1985 AE	76649	66019	-	142668
2014 PE	125690	106828	5	232523	1980 AE	71760	63906	-	135666
2010 AE	104961	87184	0	192145	1977 AE	66084	54217	-	120301
2009 PE	-	-	-	-	1972 AE	57647	42378	-	100025
2005 (Oct) AE	135288	114692	-	249980	1969 AE	46677	39579	-	86256
2005 (Feb) AE	142941	121813	-	264754	1967 AE	-	-	-	80996
2004 PE	-	-	-	-	1962 AE	-	-	-	53759
2000 AE	126375	105556	-	231931	1957 AE	-	-	-	110770
1999 PE	-	-	-	-	1952 AE	-	-	-	66151

Number of Electors



Note : AE : Assembly Election, PE : Assembly Segment of Parliamentary Election

Historical Summary Election Results

Summary Result of Assembly Election - 2015

Candidate Name	Party	Votes	Votes %
Madan Mohan Tiwari	INC	66786	45.26
Renu Devi	BJP	64466	43.69
Sameer Hasan	IND	2851	1.93
Mohammad Saidullah	CPM	1628	1.1
Lakshmi Ram	BSP	1553	1.05
Punydeo Prasad	IND	1355	0.92
Ramesh Chandra Sinha	SHS	1348	0.91
Shambhu Prasad Gupta	SP	1237	0.84
Poonam Singh Alias Poonam Singh Patel	IND	1178	0.8
Amar Kumar Kushawaha	IND	717	0.49
Arun Yadav	JAPL	651	0.44
Shrikanti Devi	RAJPA	590	0.4
Rizwanullah	JDR	430	0.29
Mohammad Firoj	GJDS	328	0.22
Arun Kumar Srivastava	SKLP	312	0.21
Kedar Prasad	NJPI	215	0.15
	NOTA	1918	1.3

Polling Station Level Election Results

Number and Name of Polling Stations (PS) (2020)

Number of Polling Stations	Name of Polling Stations	Number of Polling Stations	Name of Polling Stations
1	Rajkiya Balika Madhya Vidhalay Lal Bajar Betiya Daya Bhag	13	Sant Teresa Prathmik Shikshak Shiksha Maha Vidhalay Betiya Purvi Bhag
1A	Rajkiya Balika Madhya Vidhalay Lal Bajar Betiya Daya Bhag	13A	Sant Teresa Prathmik Shikshak Shiksha Maha Vidhalay Betiya Purvi Bhag
2	Rajkiya Balika Madhya Vidyalay, Lal Bajar, Betiya Paschim Bhag	14	Kedar Pandey Hai School Bettiah Utari Bhag Danya
2A	Rajkiya Balika Madhya Vidyalay, Lal Bajar, Betiya Paschim Bhag	15	Kedar Pandey Hai School Betiya Utari Bhag, Banya
3	Anumandal Krishi Karyalay, Rajdewari Bettiah Danya Bhag	16	Kedar Pandey Hai School Bettiah Dakshni Bhag Danya
4	Anumandal Krishi Karyalay, Rajdewari Bettiah, Banya Bhag	17	Kedar Pandey Hai School Betiya Dakshini Bhag, Banya
5	Sahay Awam Punarwas Karyalay, Betiya Daya Bhag	18	Haranath Madhya Vidyalay, Betiya, Purbi Bhag
5A	Sahay Awam Punarwas Karyalay, Betiya Daya Bhag	18A	Haranath Madhya Vidyalay, Betiya, Purbi Bhag
6	Mishan Madhya Vidyalay, Betiya Purvi Bhag	19	Haranath Madhya Vidyalay, Betiya, Madhya Bhag
6A	Mishan Madhya Vidyalay, Betiya Purvi Bhag	20	Haranath Madhya Vidyalay, Betiya, Pashchim Bhag
7	Mishan Madhya Vidyalay, Betiya Pashim Bhag	20A	Haranath Madhya Vidyalay, Betiya, Pashchim Bhag
7A	Mishan Madhya Vidyalay, Betiya Pashim Bhag	21	Rajkiyakrit Prathmik Vidyalay Nuniyar Tola Urdu Balak Kanya Danya Bhag Bettiah
8	Sant Teresa Balika Uchcha Vidyalay, Betiya Paschim Bhag	22	Rajkiyakrit Prathmik Vidyalay Nuniyar Tola Urdu Balak Kanya Banya Bhag Bettiah
8A	Sant Teresa Balika Uchcha Vidyalay, Betiya Paschim Bhag	23	Dayananda Vidha Mandir Purani Gudari Purvi Bhag
9	Sant Teresa Balika Uchcha Vidyalay, Betiya Purvi Bhag	24	Dayananda Vidha Mandir Purani Gudari Paschim Bhag
9A	Sant Teresa Balika Uchcha Vidyalay, Betiya Purvi Bhag	24A	Dayananda Vidha Mandir Purani Gudari Paschim Bhag
10	Sant Taresa Balika Uchcha Vidyalay, Bettiah Madhya Bhag Danya	25	Amana Urdu Uchcha Vidyalay, Bettiah Utari Bhag Danya
10A	Sant Taresa Balika Uchcha Vidyalay, Bettiah Madhya Bhag Danya	26	Amana Urdu Uchcha Vidyalay, Betiya, Uttari Bhag, Banya
11	Sant Teresa Balika Uchcha Vidyalay, Betiya Madhya Bhag, Banya	27	Amana Urdu Uchcha Vidyalay, Betiya, Dakshin Bhag
12	Sant Teresa Prathmik Shikshak Shiksha Maha Vidyalay, Betiya Paschim Bhag	28	Amana Urdu Uchcha Vidhalay, Betiya Madhya Bhag
12A	Sant Teresa Prathmik Shikshak Shiksha Maha Vidyalay, Betiya Paschim Bhag	29	Bihar Rajya Khadya Nigam, Danya Bhag

Contd....

Polling Station Level Election Results

Polling Station-wise Votes Secured by Overall Top Five Parties in Bettiah Assembly in Assembly Election (AE) under Paschim Champaran Parliamentary Constituency in Bihar (2020)

Number of Polling Station	Winner - Renu Devi (BJP)	Runner-up - Madan Mohan Tiwari (INC)	3rd - Avkash Kumar Gupta (TPLRSP)	4th - Parwez Alam (NCP)	5th - Sitaram Sahani (RMGP)	NOTA	Other	Total Votes Secured
24	256	34	10	2	3	6	29	340
24A	303	46	7	1	1	4	15	377
25	8	424	1	6	0	3	8	450
26	58	271	1	5	1	2	2	340
27	295	172	4	3	6	6	13	499
28	197	286	2	1	0	2	6	494
29	73	328	2	3	2	2	9	419
30	24	422	2	1	1	2	4	456
31	16	462	0	4	0	1	8	491
32	44	320	0	1	2	3	6	376
33	78	346	1	5	1	1	8	440
33A	111	326	2	11	1	3	10	464
34	41	291	0	0	1	1	3	337
34A	42	225	2	3	0	1	2	275
35	425	49	6	1	2	8	2	493
36	387	97	4	1	1	7	8	505
37	119	200	2	1	1	7	5	335
37A	193	234	1	1	3	4	5	441
38	406	151	8	0	1	6	18	590
39	210	236	3	3	2	4	8	466
40	304	161	3	2	1	6	8	485
40A	288	177	5	2	6	16	19	513
41	423	87	5	0	5	7	10	537
42	287	52	0	0	0	6	4	349
43	256	158	6	1	1	1	6	429
43A	259	112	6	1	2	7	2	389
44	239	82	2	0	2	2	0	327
45	27	356	0	3	0	5	2	393
45A	200	245	3	1	3	7	9	468
46	168	235	8	3	1	4	15	434
46A	48	368	1	3	3	7	12	442
47	113	291	0	0	0	6	4	414
48	259	134	2	0	0	0	1	396
49	81	313	1	4	1	4	6	410
50	10	215	0	4	0	2	1	232

Contd....

Polling Station Level Election Results

Winner, Runner-up and 3rd Party Position & Winning Margin According to Polling Stations in Bettiah Assembly in Assembly Election (AE) under Paschim Champaran Parliamentary Constituency in Bihar (2020)

Polling Station Number	Winner Party	Winner Votes (%)	Runner-up Party	Runner-up Votes (%)	Winning Margin Votes (%)	Third Party	Third Party Votes (%)	Other Votes (%)
50A	INC	227 (92.28)	BJP	14 (5.69)	213 (86.59)	NCP	2 (0.81)	3 (1.22)
51	BJP	248 (81.58)	INC	42 (13.82)	206 (67.76)	TPLRSP	9 (2.96)	5 (1.64)
51A	BJP	363 (85.61)	INC	49 (11.56)	314 (74.05)	TPLRSP	6 (1.42)	6 (1.42)
52	BJP	231 (77.78)	INC	43 (14.48)	188 (63.3)	TPLRSP	9 (3.03)	14 (4.71)
52A	BJP	206 (67.99)	INC	83 (27.39)	123 (40.6)	TPLRSP	7 (2.31)	7 (2.31)
53	INC	235 (66.57)	BJP	63 (17.85)	172 (48.72)	NCP	42 (11.9)	13 (3.68)
53A	INC	282 (68.78)	BJP	86 (20.98)	196 (47.8)	NCP	25 (6.1)	17 (4.15)
54	INC	205 (61.93)	BJP	122 (36.86)	83 (25.07)	JAPL	2 (0.6)	2 (0.6)
54A	INC	274 (79.19)	BJP	64 (18.5)	210 (60.69)	TPLRSP	3 (0.87)	5 (1.45)
55	INC	344 (79.63)	BJP	76 (17.59)	268 (62.04)	NCP	3 (0.69)	9 (2.08)
56	INC	265 (61.34)	BJP	158 (36.57)	107 (24.77)	TPLRSP	4 (0.93)	5 (1.16)
57	BJP	210 (84.34)	INC	27 (10.84)	183 (73.5)	TPLRSP	4 (1.61)	8 (3.21)
57A	BJP	175 (74.15)	INC	46 (19.49)	129 (54.66)	TPLRSP	11 (4.66)	4 (1.69)
58	BJP	196 (66.89)	INC	81 (27.65)	115 (39.24)	TPLRSP	7 (2.39)	9 (3.07)
58A	BJP	224 (67.47)	INC	90 (27.11)	134 (40.36)	TPLRSP	8 (2.41)	10 (3.01)
59	BJP	281 (73.95)	INC	81 (21.32)	200 (52.63)	TPLRSP	6 (1.58)	12 (3.16)
59A	BJP	299 (75.13)	INC	75 (18.84)	224 (56.29)	TPLRSP	12 (3.02)	12 (3.02)
60	INC	273 (65.31)	BJP	123 (29.43)	150 (35.88)	NCP	4 (0.96)	18 (4.31)
61	BJP	301 (69.52)	INC	104 (24.02)	197 (45.5)	IND (SH)	12 (2.77)	16 (3.7)
62	INC	198 (54.25)	BJP	150 (41.1)	48 (13.15)	IND (SH)	12 (3.29)	5 (1.37)
63	BJP	310 (76.17)	INC	76 (18.67)	234 (57.5)	TPLRSP	4 (0.98)	17 (4.18)
64	INC	312 (67.83)	BJP	133 (28.91)	179 (38.92)	JAPL	3 (0.65)	12 (2.61)
65	BJP	190 (70.9)	INC	74 (27.61)	116 (43.29)	TPLRSP	2 (0.75)	2 (0.75)
65A	BJP	155 (61.75)	INC	90 (35.86)	65 (25.89)	TPLRSP	1 (0.4)	5 (1.99)
66	INC	297 (83.9)	BJP	47 (13.28)	250 (70.62)	JAPL	3 (0.85)	7 (1.98)
67	INC	174 (65.41)	BJP	84 (31.58)	90 (33.83)	RMGP	2 (0.75)	6 (2.26)
68	INC	140 (50.72)	BJP	122 (44.2)	18 (6.52)	TPLRSP	3 (1.09)	11 (3.99)
68A	BJP	160 (65.31)	INC	71 (28.98)	89 (36.33)	JAPL	6 (2.45)	8 (3.27)
69	BJP	197 (61.95)	INC	113 (35.53)	84 (26.42)	TPLRSP	4 (1.26)	4 (1.26)
70	BJP	136 (64.45)	INC	65 (30.81)	71 (33.64)	TPLRSP	4 (1.9)	6 (2.84)
71	BJP	141 (59.24)	INC	84 (35.29)	57 (23.95)	BYPP	5 (2.1)	8 (3.36)
71A	INC	120 (50.63)	BJP	114 (48.1)	6 (2.53)	NCP	1 (0.42)	2 (0.84)
72	INC	210 (51.09)	BJP	184 (44.77)	26 (6.32)	RMGP	4 (0.97)	13 (3.16)
73	BJP	255 (68.18)	INC	106 (28.34)	149 (39.84)	TPLRSP	4 (1.07)	9 (2.41)
73A	BJP	218 (69.65)	INC	82 (26.2)	136 (43.45)	TPLRSP	5 (1.6)	8 (2.56)

Contd....

Socio-Economic Amenities - Rural

Access to Education Facilities

Particulars	Number of Villages (% of Population)				
	Available	Not Available	If Not Available (Distance of Nearest Facility)		
			A	B	C
Govt. Primary School	46 (99)	5 (1)	5 (1)	0 (0)	0 (0)
Private Primary School	10 (29)	41 (71)	0 (0)	0 (0)	0 (0)
Govt. Middle School	32 (81)	19 (19)	15 (11)	4 (8)	0 (0)
Private Middle School	4 (9)	47 (91)	0 (0)	0 (0)	0 (0)
Govt. Secondary School	5 (14)	46 (86)	19 (41)	26 (40)	0 (0)
Private Secondary School	2 (6)	49 (94)	0 (0)	0 (0)	0 (0)
Govt. Senior Secondary School	2 (6)	49 (94)	11 (25)	17 (29)	21 (41)
Private Senior Secondary School	0 (0)	51 (100)	0 (0)	0 (0)	0 (0)
Govt. Arts and Science Degree College	1 (5)	50 (95)	9 (15)	16 (27)	25 (52)
Private Arts and Science Degree College	0 (0)	51 (100)	0 (0)	0 (0)	0 (0)
Govt. Engineering College	0 (0)	51 (100)	0 (0)	0 (0)	0 (0)
Private Engineering College	0 (0)	51 (100)	0 (0)	0 (0)	51 (100)
Govt. Medicine College	0 (0)	51 (100)	11 (25)	0 (0)	31 (62)
Private Medicine College	0 (0)	51 (100)	3 (4)	0 (0)	6 (10)
Govt. Management Institute	0 (0)	51 (100)	0 (0)	0 (0)	51 (100)
Private Management Institute	0 (0)	51 (100)	0 (0)	0 (0)	0 (0)
Govt. Polytechnic	0 (0)	51 (100)	0 (0)	0 (0)	51 (100)
Private Polytechnic	0 (0)	51 (100)	0 (0)	0 (0)	0 (0)
Govt. Vocational Training School/ITI	0 (0)	51 (100)	13 (24)	0 (0)	37 (71)
Private Vocational Training School/ITI	1 (5)	50 (95)	0 (0)	0 (0)	0 (0)
Govt. Non Formal Training Centre	0 (0)	51 (100)	14 (29)	0 (0)	37 (71)
Private Non Formal Training Centre	0 (0)	51 (100)	0 (0)	0 (0)	0 (0)
Govt. School For Disabled	0 (0)	51 (100)	14 (29)	0 (0)	37 (71)
Private School For Disabled	0 (0)	51 (100)	0 (0)	0 (0)	0 (0)
Government Others	0 (0)	51 (100)	0 (0)	1 (1)	3 (9)
Private Others	1 (5)	50 (95)	1 (1)	0 (0)	2 (6)

Note : Distance A : Less than 5 km; B : Between 5-10 km; C : 10+ km.; Source : Data Analysis is based on 2011 Census.

DISCLAIMER

The Terms of Use and Disclaimer of Datanet India Private Limited (hereinafter referred to as "Datanet") for use of this analysis report of **Bettiah Assembly Constituency (Bettiah Vidhan Sabha)** :-

1. **Assembly Factbook™** is a Registered Trade Mark owned by Datanet.
2. All the maps are sketched and graphical representation only and have not been drawn to the scale and also not to represent the actual geographical area or boundary of the unit.
3. The data for the aforesaid analysis is based on authentic sources and has been culled from the various publications of Census, CSO and NSSO for district and block level data, various central and state government departments, Central & State Elections Commissions and the concerned Returning Officers' releases, Electoral Rolls, Election results and allied publications, internal assessment, surveys, estimates and analysis. Therefore, certain adjustment of data at micro level may have been done to arrive closer to the macro data.
4. Data have been provided on an "As Is" and "As AVAILABLE" basis
5. The colours shown in the maps or diagram and charts of a particular party, alliance or AC are indicative and do not represent them.
6. This publication which includes maps, sheets, graphs and data would be the property under copyright of Datanet only. The user may use these for its internal study, analysis and research purposes. It's public display, re-selling or any commercial uses by the user are not allowed.
7. Datanet has taken due care and caution in compilation and processing of data and allied information, but does not guarantee the accuracy, adequacy or completeness of any information/analysis and will be not responsible for any errors or omissions or for the results obtained from the use of such information/analysis.
8. All the contents for the publication have been culled from various authentic sources and Datanet reasonably believes such sources to be reliable, but does not make any representations, express or implied as to the accuracy or fitness of use of such information. The information or contents of the information/analysis do not constitute advice and should not be relied upon in making (or refraining from making) any decision. Any reliance placed upon the information provided by Datanet is the sole responsibility and strictly at the user's risk.
9. In no event will Datanet be liable for any damages (including, without limitation, damages for loss of business projects, or loss of profits) arising in contract, tort or otherwise from the use of or inability to use any of its contents, or from any action taken (or refrained from being taken) as a result of using the analysis or any of its contents. Datanet its directors, owners, editors, officials, employees, distributor and agents or any associate will not be liable for any errors in the information contained or any consequences arising from the use of the contents of the provided information/analysis.
10. If any provision of these terms and conditions is held invalid or illegal or unenforceable for any reason by any court of competent jurisdiction, such provision shall be severed and the remainder of provisions of the terms and conditions shall continue in full force and effect as if the Term of Use had been executed with the invalid, illegal or unenforceable provision eliminated.
11. If there are any discrepancies in the information provided, please bring it to attention of Datanet for suitable rectification measures.

**Buy Online This Complete Book At
Datanet India eBooks Store**

www.indiastatpublications.com

or go directly at

[http://www.indiastatpublications.com/
Assembly_factbook/Bihar/Paschim_Champaran/ Bettiah](http://www.indiastatpublications.com/Assembly_factbook/Bihar/Paschim_Champaran/Bettiah)

 **india**stat**elections**

ISBN : 978-93-5313-055-8

