



Bihar

Assembly Factbook™

Chanpatia Assembly Constituency



Key Electoral Data of Chanpatia
Assembly Constituency (Vidhan Sabha)

Bihar

Assembly Factbook™

Chanpatia Assembly Constituency



Chanpatia Vidhan Sabha

Editor & Director

Dr. R.K. Thukral

Research Editor

Dr. Shafeeq Rahman

Compiled, Researched and Published by Datanet India Pvt. Ltd.

D-100, 1st Floor,

Okhla Industrial Area, Phase-I,
New Delhi- 110020.

Ph.: 91-11- 43580781-84

Email : support@indiastatpublications.com

Website : www.indiastatelections.com

Online Book Store :

www.indiastatpublications.com

Report No. : AFB/BR-007-0125

ISBN : 978-93-5313-065-7

First Edition : January, 2018

Eighth Updated Edition : January, 2025

Price : Rs. 11500/-

US\$ 310

© Datanet India Pvt. Ltd.

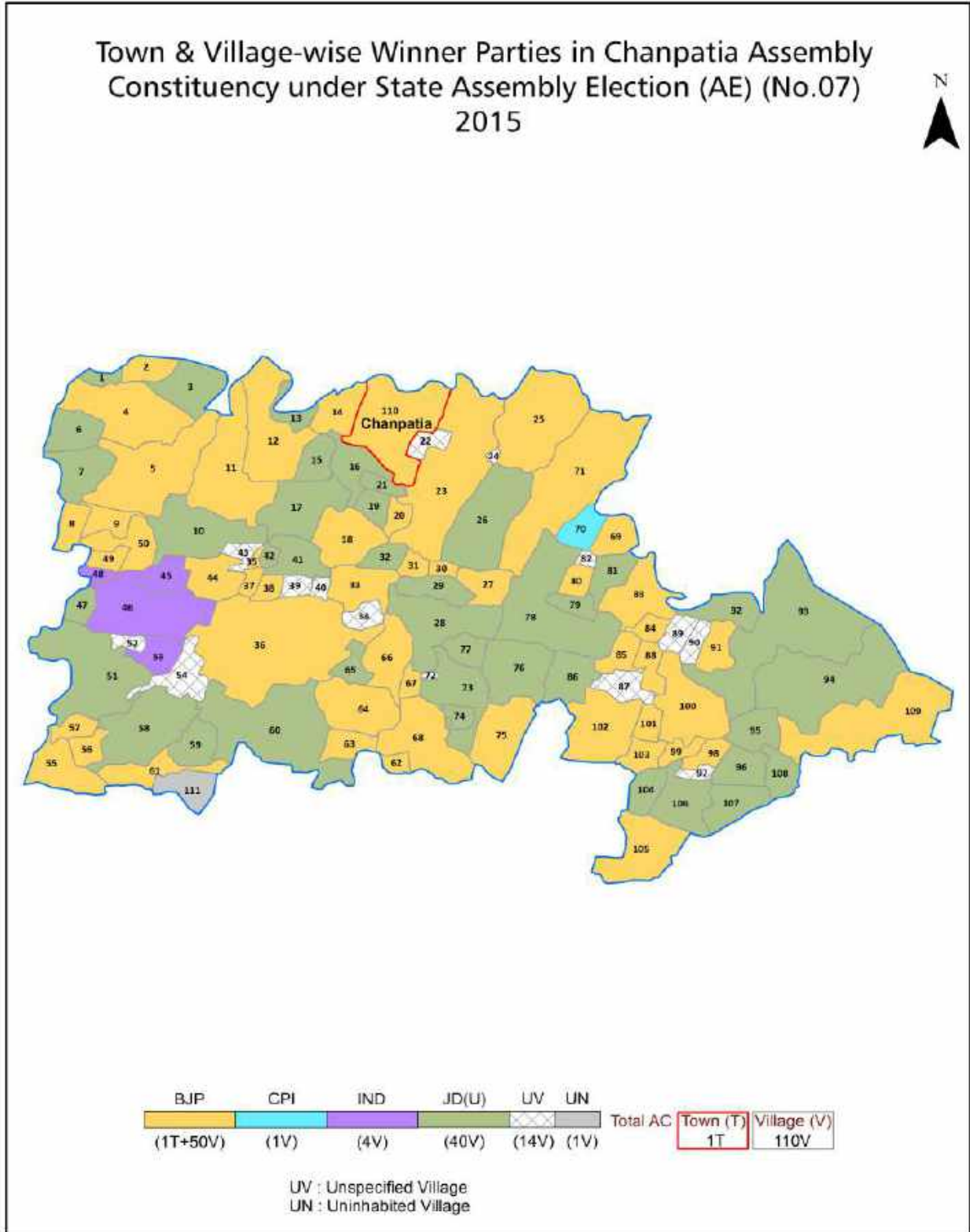
All rights reserved. No part of this book may be reproduced, stored in a retrieval system or transmitted in any form or by any means, mechanical photocopying, photographing, scanning, recording or otherwise without the prior written permission of the publisher. Please refer to Disclaimer at page no. 229 for the use of this publication.

Printed in India

Contents

No.	Particulars	Page No.
	Introduction	
1	Assembly Constituency - (Vidhan Sabha) at a Glance Features of Assembly as per Delimitation Commission of India (2008)	1-2
	Location and Political Maps	
2	Location Map Boundaries of Assembly Constituency - (Vidhan Sabha) in District Boundaries of Assembly Constituency under Parliamentary Constituency - (Lok Sabha) Town & Village-wise Winner Parties- 2024, 2020, 2019, 2015, 2014, 2010 and 2009	3-11
	Administrative Setup (2011)	
3	District Sub-district Towns Villages Inhabited Villages Uninhabited Villages Village Panchayat Intermediate Panchayat	12-18
	Demographics (2011)	
4	Population Households Rural/Urban Population Towns and Villages by Population Size Sex Ratio (Total & 0-6 Years) Religious Population Social Population Literacy Rate	19-20
	Electoral Features	
5	Important Dates of Last Elections Held Electors by Gender Service Electors Voters Voters Turnout Polling Stations & Average Number of Electors per Polling Station Electors by Age Group Present Elected Representatives	21-26
	Historical Summary Election Results	
6	Vote Share of Major Parties Winning Margin (Number & Percentage) Polarity of Parties Summary Result of Assembly Segment of Parliamentary Elections 2024, 2019, 2014, 2009, 2004 and 1999 Summary Result of Assembly Elections 2020, 2015, 2010, 2005 (Oct), 2005 (Feb), 2000, 1995, 1990, 1985, 1980, 1977, 1972, 1969, 1967, 1962 and 1957	27-52
	Polling Station Level Election Results	
7	Name and Number of Polling Station 2024, 2020, 2019, 2015, 2014, 2010 and 2009 Polling Station-wise Electors, Voters & Voters Turnout 2024, 2020, 2019, 2015, 2014, 2010 and 2009 Polling Station wise Elections Results 2024, 2020, 2019, 2015, 2014, 2010 and 2009	53-208
	Share of Assembly Constituency	
8	Share of Assembly Constituency - (Vidhan Sabha) in State, District and Parliamentary Constituency - (Lok Sabha)	209
	Socio-Economic Amenities (2011)	
9	Access to Administrative Units Agricultural, Manufacturing and Industrial Commodities Demographic Indicators Education Health & Manpower Drinking Water Supply Sanitation Entertainment and Recreations Infrastructure Power Food Allocation Distribution and Marketing of Agriculture Commodities Infrastructure Transport and Road Infrastructure Communication Banking and Financial Services Land Use Irrigation Source	211-225
10	Abbreviation & Sources	226-228
11	Disclaimer	229

Location & Political Map



Administrative Setup

List of Village Panchayat & Intermediate Panchayat (Block) Name - 2011

Village Name	Village Panchayat Name	Intermediate Panchayat Name
Auraia	Auraia	Chanpatia
Baghambarpur	Barwa Semra Ghat	Majhulia
Bairagi Dih	Chanainbandh	Majhulia
Baithania	Baithniya Bhanachak	Majhulia
Bakulahar	Bakulahar	Chanpatia
Bandaraha Andar Choube Tola	Lakhaura Nazamat	Chanpatia
Bandipatti	Chargaha	Chanpatia
Bankat	Bankat Puraina	Chanpatia
Barohiya	Gidha	Chanpatia
Barwa	Barwa Semra Ghat	Majhulia
Barwa Dhap	Mohna Kuli	Chanpatia
Bekhabra	Nautan Khurd	Majhulia
Belwa Bandobasti	Auraia	Chanpatia
Betia Dih	Betia Dih	Chanpatia
Bhaisahi	Bhaisahi	Chanpatia
Bhaluhi	Dhokraha	Majhulia
Bhana Chak	Baithniya Bhanachak	Majhulia
Bharpatia	Turhapatti	Chanpatia
Bharwalia	Sariswa	Majhulia
Bhikhampur	Bhikhampur	Chanpatia
Bijbania Bandobasti	Bijbania Bandobasti	Chanpatia
Bisambharpur	Chanainbandh	Majhulia
Bishunpur Maolakar	Lakhaura Nazamat	Chanpatia
Bishunpur Raghunath	Lakhaura Nazamat	Chanpatia
Biswas	Sirsia	Chanpatia
Chanainbandh	Chanainbandh	Majhulia
Chuhari	Chuhari	Chanpatia
Dhankutwa	Barwa Semra Ghat	Majhulia
Dhokraha	Dhokraha	Majhulia

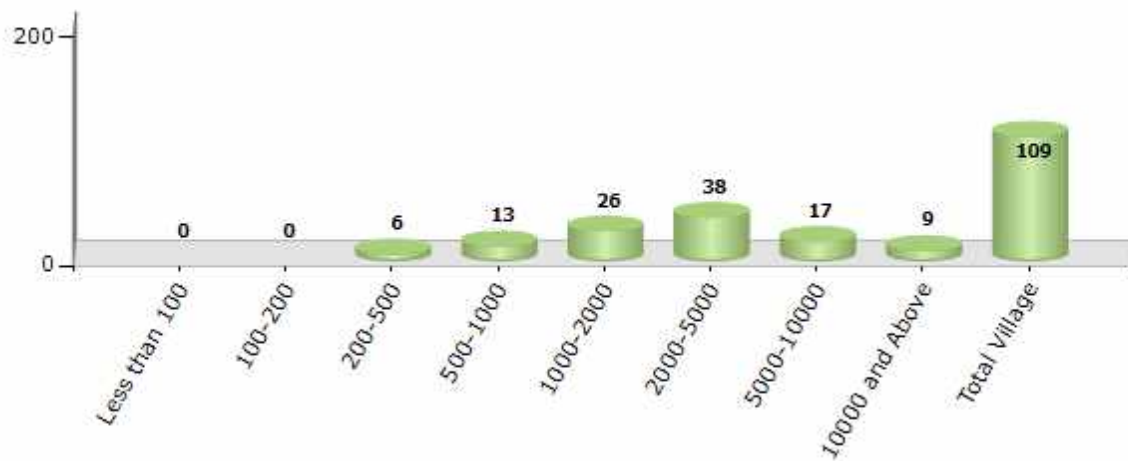
Contd....

Demographics

Number of Villages by Population Size - 2011

Less than 100	100-200	200-500	500-1000	1000-2000	2000-5000	5000-10000	10000 and Above	Total Village
0	0	6	13	26	38	17	9	109

Number of Villages by Population Size - 2011



Number of Towns by Population Size - 2011

Less than 4999	5000-9999	10000-19999	20000-49999	50000-99999	100000 and Above	Total Town
0	0	0	1	0	0	1

Number of Towns by Population Size - 2011

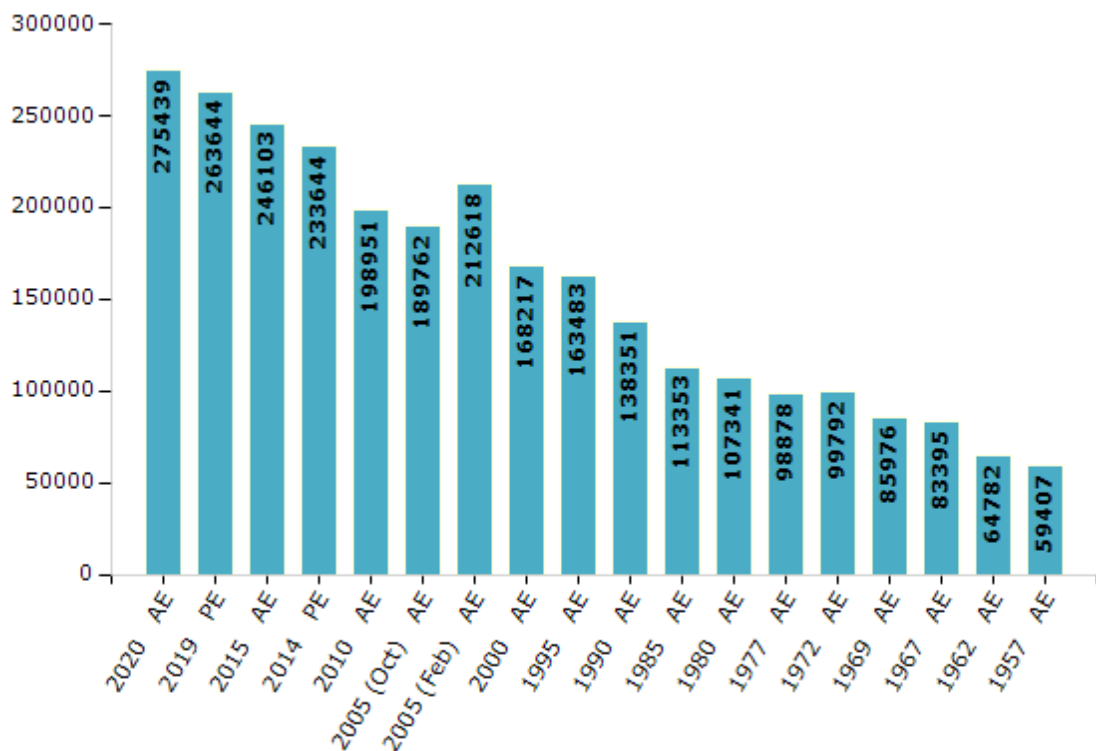


Electoral Features

Electors by Male & Female

Year	Male	Female	Others	Total	Year	Male	Female	Others	Total
2020 AE	147650	127775	14	275439	1995 AE	88536	74947	-	163483
2019 PE	142563	121069	12	263644	1990 AE	74679	63672	-	138351
2015 AE	133891	112199	13	246103	1985 AE	59803	53550	-	113353
2014 PE	127057	106576	11	233644	1980 AE	56152	51189	-	107341
2010 AE	107842	91109	0	198951	1977 AE	52008	46870	-	98878
2009 PE	-	-	-	-	1972 AE	50399	49393	-	99792
2005 (Oct) AE	102116	87646	-	189762	1969 AE	44652	41324	-	85976
2005 (Feb) AE	114829	97789	-	212618	1967 AE	-	-	-	83395
2004 PE	-	-	-	-	1962 AE	-	-	-	64782
2000 AE	91235	76982	-	168217	1957 AE	-	-	-	59407
1999 PE	-	-	-	-	1952 AE	-	-	-	-

Number of Electors



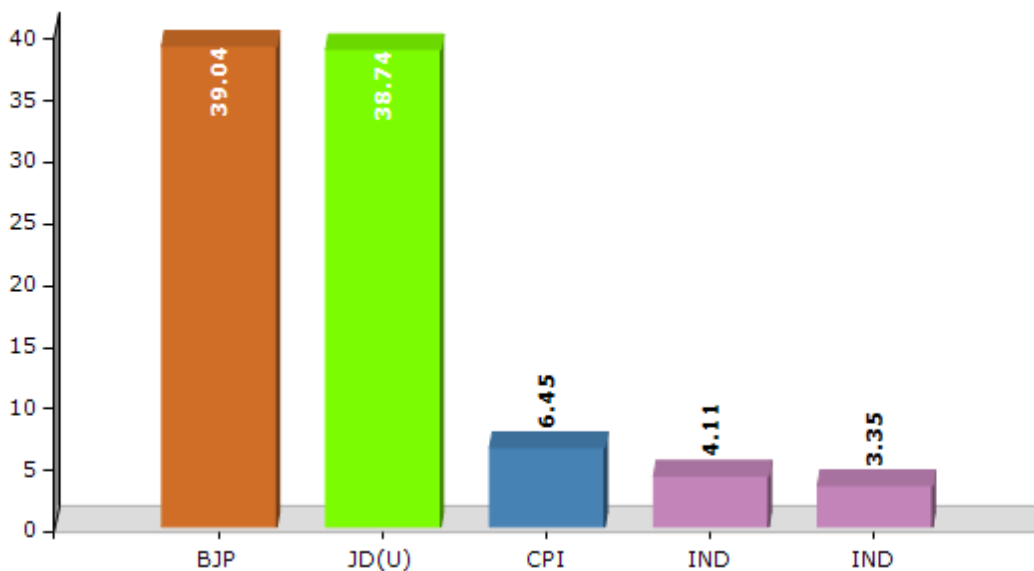
Note : AE : Assembly Election, PE : Assembly Segment of Parliamentary Election

Historical Summary Election Results

Summary Result of Assembly Election - 2015

Candidate Name	Party	Votes	Votes %
Prakash Rai	BJP	61304	39.04
N. N. Sahi	JD(U)	60840	38.74
Om Prakash Kranti	CPI	10136	6.45
Manish Kumar Prasad	IND	6446	4.11
Basant Singh	IND	5254	3.35
Mohammad Jahangir	BSP	2546	1.62
Mukti Nath Upadhyaya	SP	2523	1.61
Shambhu Sharan Singh	IND	1335	0.85
Munna Singh	IND	1307	0.83
Latif Miyan	GaAP	830	0.53
	NOTA	4506	2.87

Votes Percentage of Top Parties - 2015



Polling Station Level Election Results

Number and Name of Polling Stations (PS) (2020)

Number of Polling Stations	Name of Polling Stations	Number of Polling Stations	Name of Polling Stations
1	Madhya Vidhyalaya, Brijbaniya Uttari Bhag	18	Prathmik Vidhyalaya Pokhariya Rai Purbi Bhag
2	Madhya Vidhyalaya, Brijbaniya Dakshini Bhag	19	Prathmik Vidhyalaya Pokhariya Rai Paschimi Bhag
3	Prathmik Vidhyalaya, Kokiladih Uttari Bhag	20	Prathmik Vidhyalaya, Bhaisahi Uttari Bhag
4	Prathmik Vidhyalaya, Kokiladih Dakshin Bhag	20A	Prathmik Vidhyalaya, Bhaisahi Uttari Bhag
5	Rajkiya Utakramit Madhya Vidhyalaya, Senuvriya	21	Prathmik Vidhyalaya, Bhaisahi Dakshini Bhag
6	Prathmik Vidhyalaya, Bijavaniya Nathuni Rama Ke Tola	21A	Prathmik Vidhyalaya, Bhaisahi Dakshini Bhag
7	Prathmik Vidhyalaya, Bhikhamapur Uttari Bhag	22	Prathmik Vidhyalaya, Bhaisahi, Paschim Bhag
8	Prathmik Vidhyalaya, Bhikhamapur Dakshini Bhaga	23	Prathmik Vidhyalaya Bhaisahi Purvi Bhag
8A	Prathmik Vidhyalaya, Bhikhamapur Dakshini Bhaga	24	Prathmik Vidhyalaya Puraina (Balak) Uttari Bhag
9	Utakramit Madhya Vidhyalaya, Kauvaha Lakshmipur, Uttar Bhag	25	Prathmik Vidhyalaya Puraina (Balak) Dakshini Bhag
9A	Utakramit Madhya Vidhyalaya, Kauvaha Lakshmipur, Uttar Bhag	26	Prathmik Vidhyalaya, Nuniya Tola
10	Utakramit Madhya Vidhyalaya, Kauvaha Lakshmipur, Dakshin Bhag	27	Utakramit Madhya Vidhyalaya Kharg Pokhariya Saryug Mahato Ke Tola
11	Prathmik Vidhyalaya, Goyata Tola	27A	Utakramit Madhya Vidhyalaya Kharg Pokhariya Saryug Mahato Ke Tola
11A	Prathmik Vidhyalaya, Goyata Tola	28	Utakramit Madhya Vidhyalaya, Jai Mahto Ka Tola Uttar Bhag
12	Prathmik Vidhyalaya, Navagava Daya Bhag	29	Prathmik Vidhyalaya, Karnapatati
12A	Prathmik Vidhyalaya, Navagava Daya Bhag	30	Utakramit Madhya Vidhyalaya, Jai Matho Ka Tola Da0 Bhag
13	Prathmik Vidhyalaya Chargaha Uttari Bhag	30A	Utakramit Madhya Vidhyalaya, Jai Matho Ka Tola Da0 Bhag
14	Prathmik Vidhyalaya Chargaha Dakshini Bhag	31	Utakramit Madhya Vidhyalaya, Puraina Bajar Uttari Bhag
15	Utakramit Madhya Vidhyalaya Vani Patti	32	Utakramit Madhya Vidhyalaya Puraina Bazar Dakshin Bhag
16	Madhya Vidhyalaya, Gobinapur Uttari Bhag	33	Utakramit Madhya Vidhyalaya Puraina Kanya Uttari Bhag
17	Madhya Vidhyalaya Govinapur Dakshini Bhag	34	Utakramit Madhya Vidhyalaya Puraina Kanya Dakshini Bhag

Contd....

Polling Station Level Election Results

Polling Station-wise Votes Secured by Overall Top Five Parties in Chanpatia Assembly in Assembly Election (AE) under Paschim Champaran Parliamentary Constituency in Bihar (2020)

Number of Polling Station	Winner - Umakant Singh (BJP)	Runner-up - Abhishek Ranjan (INC)	3rd - Tripurari Kr. Tiwari @ Manish kasyap (IND)	4th - Santosh Kumar Gupta (RLSP)	5th - Sheshnath Bharti (IND)	NOTA	Other	Total Votes Secured
29	201	468	4	8	2	14	17	714
30	197	247	8	7	5	6	15	485
30A	247	181	15	9	11	14	43	520
31	149	373	2	5	3	11	14	557
32	278	383	2	7	7	16	12	705
33	445	82	23	13	4	8	15	590
34	478	64	5	8	7	10	9	581
35	123	177	0	2	2	2	0	306
35A	172	177	7	3	4	11	4	378
36	94	209	0	2	0	6	2	313
36A	113	184	0	1	0	1	3	302
37	175	131	2	3	7	5	100	423
37A	16	354	2	4	1	8	116	501
38	254	93	12	9	1	7	5	381
38A	301	118	23	12	5	4	14	477
39	214	64	6	4	3	2	5	298
39A	267	49	1	9	2	0	6	334
40	350	72	7	16	3	2	2	452
40A	284	116	8	4	3	4	14	433
41	234	99	8	7	3	2	7	360
41A	176	210	7	6	1	0	2	402
42	243	115	8	3	3	3	2	377
42A	173	224	10	3	1	4	4	419
43	294	139	17	2	2	3	6	463
43A	220	189	5	3	2	1	1	421
44	259	342	6	6	0	2	9	624
45	155	407	5	5	4	9	7	592
46	132	142	6	3	0	1	3	287
46A	170	130	5	3	0	2	0	310
47	243	279	19	5	3	4	5	558
48	340	273	9	8	7	14	18	669
49	226	278	8	8	5	18	15	558
50	219	63	13	0	1	1	5	302
50A	166	147	2	1	1	3	2	322
51	368	275	10	3	2	5	13	676

Contd....

Polling Station Level Election Results

Winner, Runner-up and 3rd Party Position & Winning Margin According to Polling Stations in Chanpatia Assembly in Assembly Election (AE) under Paschim Champaran Parliamentary Constituency in Bihar (2020)

Polling Station Number	Winner Party	Winner Votes (%)	Runner-up Party	Runner-up Votes (%)	Winning Margin Votes (%)	Third Party	Third Party Votes (%)	Other Votes (%)
52	BJP	400 (70.8)	INC	100 (17.7)	300 (53.1)	LAJSP	13 (2.3)	52 (9.2)
53	BJP	523 (82.23)	INC	77 (12.11)	446 (70.12)	IND (TKT)	6 (0.94)	30 (4.72)
54	INC	280 (46.67)	BJP	277 (46.17)	3 (0.5)	IND (TKT)	28 (4.67)	15 (2.5)
55	INC	302 (64.67)	BJP	148 (31.69)	154 (32.98)	RLSP	5 (1.07)	12 (2.57)
56	BJP	333 (55.41)	INC	201 (33.44)	132 (21.97)	RLSP	22 (3.66)	45 (7.49)
57	INC	297 (53.32)	BJP	140 (25.13)	157 (28.19)	RLSP	57 (10.23)	63 (11.31)
58	BJP	247 (74.62)	INC	52 (15.71)	195 (58.91)	IND (TKT)	11 (3.32)	21 (6.34)
58A	BJP	234 (66.86)	INC	80 (22.86)	154 (44)	IND (TKT)	11 (3.14)	25 (7.14)
59	BJP	290 (79.67)	INC	45 (12.36)	245 (67.31)	RLSP	8 (2.2)	21 (5.77)
59A	BJP	160 (45.85)	INC	160 (45.85)	0 (0)	IND (TKT)	9 (2.58)	20 (5.73)
60	BJP	240 (68.77)	INC	63 (18.05)	177 (50.72)	IND (TKT)	29 (8.31)	17 (4.87)
60A	BJP	313 (73.13)	INC	68 (15.89)	245 (57.24)	IND (TKT)	25 (5.84)	22 (5.14)
61	BJP	394 (60.43)	INC	199 (30.52)	195 (29.91)	IND (TKT)	21 (3.22)	38 (5.83)
62	BJP	346 (58.25)	INC	195 (32.83)	151 (25.42)	IND (TKT)	22 (3.7)	31 (5.22)
63	BJP	245 (68.06)	INC	69 (19.17)	176 (48.89)	RLSP	18 (5)	28 (7.78)
63A	BJP	273 (63.34)	INC	122 (28.31)	151 (35.03)	RLSP	10 (2.32)	26 (6.03)
64	BJP	302 (58.98)	INC	142 (27.73)	160 (31.25)	IND (TKT)	26 (5.08)	42 (8.2)
65	INC	259 (56.3)	BJP	165 (35.87)	94 (20.43)	IND (TKT)	13 (2.83)	23 (5)
66	BJP	223 (46.95)	INC	144 (30.32)	79 (16.63)	IND (TKT)	73 (15.37)	35 (7.37)
66A	BJP	229 (55.05)	IND (TKT)	72 (17.31)	157 (37.74)	INC	71 (17.07)	44 (10.58)
67	BJP	242 (68.17)	INC	83 (23.38)	159 (44.79)	IND (SB)	7 (1.97)	23 (6.48)
68	BJP	248 (63.43)	INC	115 (29.41)	133 (34.02)	IND (TKT)	9 (2.3)	19 (4.86)
69	BJP	201 (58.94)	INC	111 (32.55)	90 (26.39)	IND (TKT)	23 (6.74)	6 (1.76)
69A	INC	365 (96.31)	BJP	8 (2.11)	357 (94.2)	IND (TKT)	2 (0.53)	4 (1.06)
70	BJP	351 (75.32)	INC	89 (19.1)	262 (56.22)	RLSP	6 (1.29)	20 (4.29)
71	BJP	252 (61.46)	INC	87 (21.22)	165 (40.24)	IND (TKT)	36 (8.78)	35 (8.54)
71A	BJP	269 (67.93)	INC	76 (19.19)	193 (48.74)	IND (TKT)	36 (9.09)	15 (3.79)
72	BJP	314 (65.97)	INC	87 (18.28)	227 (47.69)	IND (TKT)	34 (7.14)	41 (8.61)
73	BJP	283 (56.94)	INC	178 (35.81)	105 (21.13)	RLSP	9 (1.81)	27 (5.43)
74	BJP	204 (59.65)	INC	101 (29.53)	103 (30.12)	IND (SB)	9 (2.63)	28 (8.19)
74A	INC	263 (73.46)	BJP	62 (17.32)	201 (56.14)	IND (TKT)	10 (2.79)	23 (6.42)
75	BJP	383 (61.38)	INC	171 (27.4)	212 (33.98)	IND (TKT)	23 (3.69)	47 (7.53)
76	BJP	445 (71.89)	INC	99 (15.99)	346 (55.9)	IND (TKT)	35 (5.65)	40 (6.46)
77	INC	159 (45.04)	BJP	147 (41.64)	12 (3.4)	IND (TKT)	23 (6.52)	24 (6.8)
77A	BJP	171 (49)	INC	147 (42.12)	24 (6.88)	IND (TKT)	15 (4.3)	16 (4.58)

Contd....

Socio-Economic Amenities - Rural

Access to Education Facilities

Particulars	Number of Villages (% of Population)				
	Available	Not Available	If Not Available (Distance of Nearest Facility)		
			A	B	C
Govt. Primary School	106 (99)	3 (1)	3 (1)	0 (0)	0 (0)
Private Primary School	21 (29)	88 (71)	0 (0)	0 (0)	0 (0)
Govt. Middle School	65 (79)	44 (21)	28 (12)	4 (2)	0 (0)
Private Middle School	19 (30)	90 (70)	3 (1)	2 (0)	0 (0)
Govt. Secondary School	7 (9)	102 (91)	45 (31)	46 (44)	7 (10)
Private Secondary School	1 (3)	108 (97)	3 (2)	0 (0)	0 (0)
Govt. Senior Secondary School	3 (6)	106 (94)	21 (21)	52 (49)	32 (21)
Private Senior Secondary School	1 (3)	108 (97)	0 (0)	0 (0)	0 (0)
Govt. Arts and Science Degree College	3 (6)	106 (94)	11 (9)	33 (32)	59 (50)
Private Arts and Science Degree College	3 (2)	106 (98)	0 (0)	0 (0)	1 (1)
Govt. Engineering College	0 (0)	109 (100)	0 (0)	0 (0)	0 (0)
Private Engineering College	0 (0)	109 (100)	0 (0)	0 (0)	109 (100)
Govt. Medicine College	0 (0)	109 (100)	0 (0)	0 (0)	66 (65)
Private Medicine College	0 (0)	109 (100)	0 (0)	0 (0)	43 (35)
Govt. Management Institute	0 (0)	109 (100)	0 (0)	0 (0)	109 (100)
Private Management Institute	0 (0)	109 (100)	0 (0)	0 (0)	0 (0)
Govt. Polytechnic	0 (0)	109 (100)	0 (0)	0 (0)	109 (100)
Private Polytechnic	0 (0)	109 (100)	0 (0)	0 (0)	0 (0)
Govt. Vocational Training School/ITI	0 (0)	109 (100)	0 (0)	0 (0)	106 (96)
Private Vocational Training School/ITI	0 (0)	109 (100)	0 (0)	0 (0)	3 (4)
Govt. Non Formal Training Centre	1 (0)	108 (100)	0 (0)	0 (0)	108 (100)
Private Non Formal Training Centre	0 (0)	109 (100)	0 (0)	0 (0)	0 (0)
Govt. School For Disabled	0 (0)	109 (100)	0 (0)	0 (0)	106 (96)
Private School For Disabled	0 (0)	109 (100)	0 (0)	0 (0)	3 (4)
Government Others	3 (7)	106 (93)	0 (0)	1 (1)	5 (3)
Private Others	2 (3)	107 (97)	0 (0)	1 (1)	0 (0)

Note : Distance A : Less than 5 km; B : Between 5-10 km; C : 10+ km.; Source : Data Analysis is based on 2011 Census.

DISCLAIMER

The Terms of Use and Disclaimer of Datanet India Private Limited (hereinafter referred to as "Datanet") for use of this analysis report of **Chanpatia Assembly Constituency (Chanpatia Vidhan Sabha)** :-

1. **Assembly Factbook™** is a Registered Trade Mark owned by Datanet.
2. All the maps are sketched and graphical representation only and have not been drawn to the scale and also not to represent the actual geographical area or boundary of the unit.
3. The data for the aforesaid analysis is based on authentic sources and has been culled from the various publications of Census, CSO and NSSO for district and block level data, various central and state government departments, Central & State Elections Commissions and the concerned Returning Officers' releases, Electoral Rolls, Election results and allied publications, internal assessment, surveys, estimates and analysis. Therefore, certain adjustment of data at micro level may have been done to arrive closer to the macro data.
4. Data have been provided on an "As Is" and "As AVAILABLE" basis
5. The colours shown in the maps or diagram and charts of a particular party, alliance or AC are indicative and do not represent them.
6. This publication which includes maps, sheets, graphs and data would be the property under copyright of Datanet only. The user may use these for its internal study, analysis and research purposes. It's public display, re-selling or any commercial uses by the user are not allowed.
7. Datanet has taken due care and caution in compilation and processing of data and allied information, but does not guarantee the accuracy, adequacy or completeness of any information/analysis and will be not responsible for any errors or omissions or for the results obtained from the use of such information/analysis.
8. All the contents for the publication have been culled from various authentic sources and Datanet reasonably believes such sources to be reliable, but does not make any representations, express or implied as to the accuracy or fitness of use of such information. The information or contents of the information/analysis do not constitute advice and should not be relied upon in making (or refraining from making) any decision. Any reliance placed upon the information provided by Datanet is the sole responsibility and strictly at the user's risk.
9. In no event will Datanet be liable for any damages (including, without limitation, damages for loss of business projects, or loss of profits) arising in contract, tort or otherwise from the use of or inability to use any of its contents, or from any action taken (or refrained from being taken) as a result of using the analysis or any of its contents. Datanet its directors, owners, editors, officials, employees, distributor and agents or any associate will not be liable for any errors in the information contained or any consequences arising from the use of the contents of the provided information/analysis.
10. If any provision of these terms and conditions is held invalid or illegal or unenforceable for any reason by any court of competent jurisdiction, such provision shall be severed and the remainder of provisions of the terms and conditions shall continue in full force and effect as if the Term of Use had been executed with the invalid, illegal or unenforceable provision eliminated.
11. If there are any discrepancies in the information provided, please bring it to attention of Datanet for suitable rectification measures.

**Buy Online This Complete Book At
Datanet India eBooks Store**

www.indiastatpublications.com

or go directly at

[http://www.indiastatpublications.com/
Assembly_factbook/Bihar/Paschim_Champaran/ Chanpatia](http://www.indiastatpublications.com/Assembly_factbook/Bihar/Paschim_Champaran/Chanpatia)

 **india**stat**elections**

ISBN : 978-93-5313-066-7

