



Bihar

Assembly Factbook™

Narkatia Assembly Constituency



Key Electoral Data of Narkatia
Assembly Constituency (Vidhan Sabha)

Bihar

Assembly Factbook™

Narkatia Assembly Constituency



Narkatia Vidhan Sabha

Editor & Director

Dr. R.K. Thukral

Research Editor

Dr. Shafeeq Rahman

Compiled, Researched and Published by Datanet India Pvt. Ltd.

D-100, 1st Floor,

Okhla Industrial Area, Phase-I,
New Delhi- 110020.

Ph.: 91-11- 43580781-84

Email : support@indiastatpublications.com

Website : www.indiastatelections.com

Online Book Store :

www.indiastatpublications.com

Report No. : AFB/BR-012-0125

ISBN : 978-93-5313-146-3

First Edition : January, 2018

Eighth Updated Edition : January, 2025

Price : Rs. 11500/-

US\$ 310

© Datanet India Pvt. Ltd.

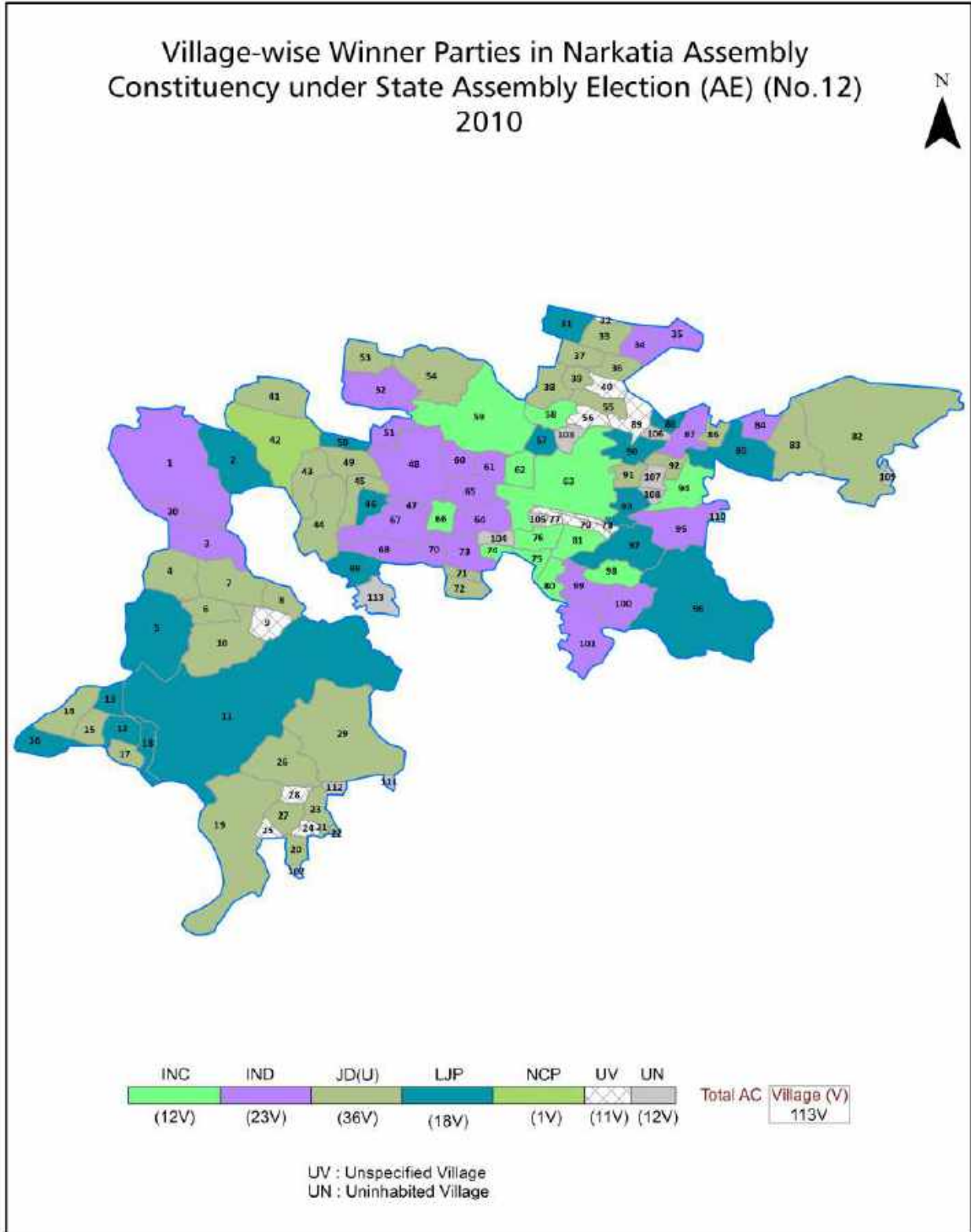
All rights reserved. No part of this book may be reproduced, stored in a retrieval system or transmitted in any form or by any means, mechanical photocopying, photographing, scanning, recording or otherwise without the prior written permission of the publisher. Please refer to Disclaimer at page no. 196 for the use of this publication.

Printed in India

Contents

No.	Particulars	Page No.
	Introduction	
1	Assembly Constituency - (Vidhan Sabha) at a Glance Features of Assembly as per Delimitation Commission of India (2008)	1-2
	Location and Political Maps	
2	Location Map Boundaries of Assembly Constituency - (Vidhan Sabha in District Boundaries of Assembly Constituency under Parliamentary Constituency - (Lok Sabha) Village-wise Winner Parties- 2024, 2020, 2019, 2014, 2010 and 2009	3-11
	Administrative Setup (2011)	
3	District Sub-district Towns Villages Inhabited Villages Uninhabited Villages Village Panchayat Intermediate Panchayat	11-17
	Demographics (2011)	
4	Population Households Rural/Urban Population Villages by Population Size Sex Ratio (Total & 0-6 Years) Religious Population Social Population Literacy Rate	18-19
	Electoral Features	
5	Important Dates of Last Elections Held Electors by Gender Service Electors Voters Voters Turnout Polling Stations & Average Number of Electors per Polling Station Electors by Age Group Present Elected Representatives	20-25
	Historical Summary Election Results	
6	Vote Share of Major Parties Winning Margin (Number & Percentage Polarity of Parties Summary Result of Assembly Segment of Parliamentary Elections 2024, 2019, 2014 and 2009 Summary Result of Assembly Elections 2020, 2015 and 2010	26-35
	Polling Station Level Election Results	
7	Name and Number of Polling Station 2024, 2020, 2019, 2014, 2010 and 2009 Polling Station-wise Electors, Voters & Voters Turnout 2024, 2020, 2019, 2014, 2010 and 2009 Polling Station wise Elections Results 2024, 2020, 2019, 2014, 2010 and 2009	36-175
	Share of Assembly Constituency	
8	Share of Assembly Constituency - (Vidhan Sabha) in State, District and Parliamentary Constituency - (Lok Sabha)	176
	Socio-Economic Amenities (2011)	
9	Access to Administrative Units Agricultural, Manufacturing and Industrial Commodities Demographic Indicators Education Health & Manpower Drinking Water Supply Sanitation Entertainment and Recreations Infrastructure Power Food Allocation Distribution and Marketing of Agriculture Commodities Infrastructure Transport and Road Infrastructure Communication Banking and Financial Services Land Use Irrigation Source	178-192
10	Abbreviation & Sources	193-195
11	Disclaimer	196

Location & Political Map



Administrative Setup

List of Village Panchayat & Intermediate Panchayat (Block) Name - 2011

Village Name	Village Panchayat Name	Intermediate Panchayat Name
Ajgari	Ajgari	Banjaria
Bajjnathpur	Bhelwa	Narkatia
Baikunthwa	Narkatiya	Narkatia
Balua Tola Dhanukhi	Jhanjhara	Bankatwa
Banjaria	Banjariya	Banjaria
Banjaria (part)	Banjariya	Banjaria
Bankatwa	Bankatwa	Bankatwa
Barhawa	Jhanjhara	Bankatwa
Bathuahiya	Bhatnahiya	Narkatia
Bela	Khairwa	Narkatia
Bela	Jitpur	Bankatwa
Belwa (Bhelwa)	Bhelwa	Narkatia
Bhatanahiya	Bhatnahiya	Narkatia
Bhela Chhapra	Semra	Banjaria
Bijbani	Bijbani	Bankatwa
Bindbasini	Mahuaawa	Narkatia
Bishunpur	Rampur	Narkatia
Budhuaha	Bhelwa	Narkatia
Burhwa	Rohiniya	Banjaria
Chailaha	Chailaha	Banjaria
Chainpur	Juaafar	Narkatia
Chichurahia	Rohiniya	Banjaria
Chitaha	Phulwar South	Banjaria
Darpa	Darpa	Narkatia
Dhanukhi	Jitpur	Bankatwa
Dhapahar Patti Hardiya	Kudarkat	Narkatia
Dhapahar Patti Hardiya	Kudarkat	Narkatia
Dhapahar Patti Saraiya	Juaafar	Narkatia
Dharam Nagar	Mahuaawa	Narkatia

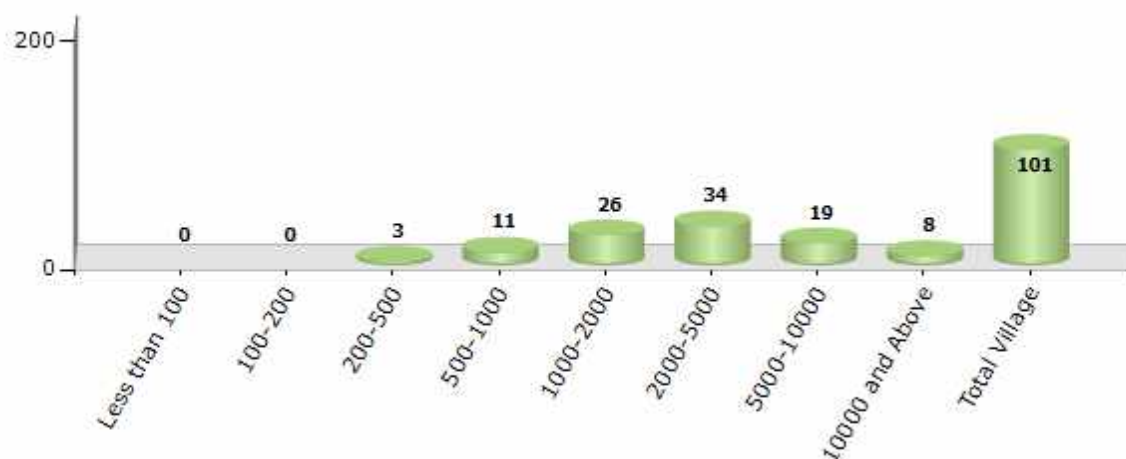
Contd....

Demographics

Number of Villages by Population Size - 2011

Less than 100	100-200	200-500	500-1000	1000-2000	2000-5000	5000-10000	10000 and Above	Total Village
0	0	3	11	26	34	19	8	101

Number of Villages by Population Size - 2011

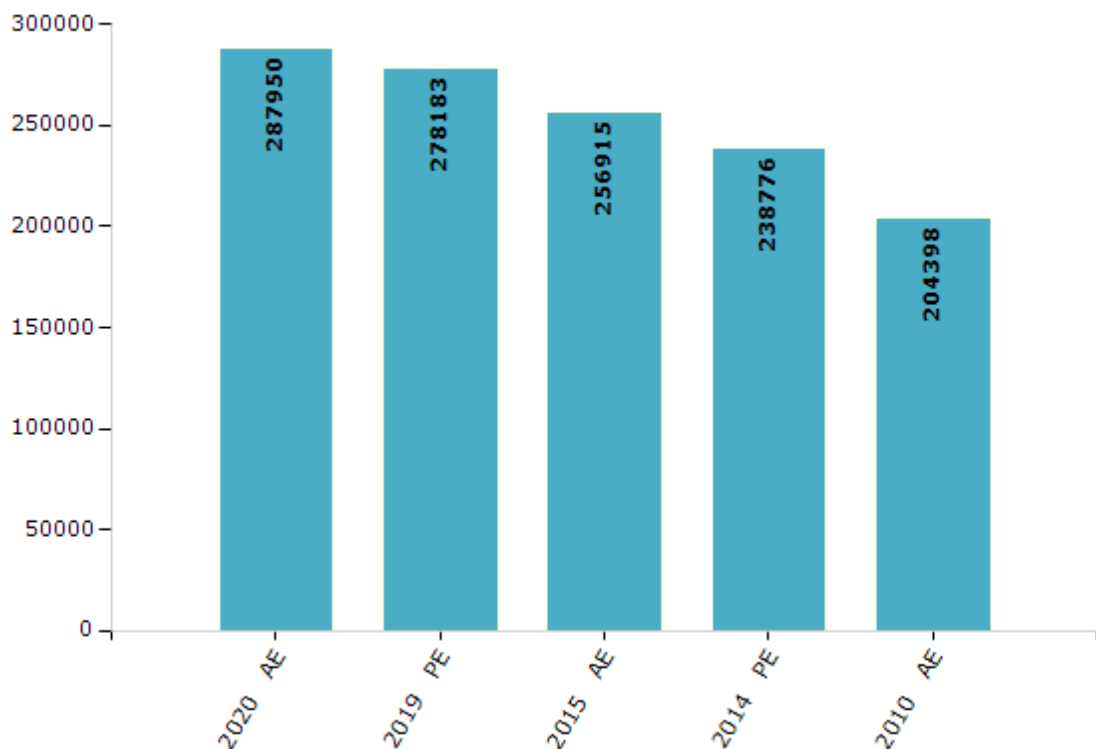


Electoral Features

Electors by Male & Female

Year	Male	Female	Others	Total	Year	Male	Female	Others	Total
2020 AE	152774	135172	4	287950	1995 AE	-	-	-	-
2019 PE	148675	129502	6	278183	1990 AE	-	-	-	-
2015 AE	138363	118546	6	256915	1985 AE	-	-	-	-
2014 PE	130431	108345	0	238776	1980 AE	-	-	-	-
2010 AE	110321	94077	0	204398	1977 AE	-	-	-	-
2009 PE	-	-	-	-	1972 AE	-	-	-	-
2005 (Oct) AE	-	-	-	-	1969 AE	-	-	-	-
2005 (Feb) AE	-	-	-	-	1967 AE	-	-	-	-
2004 PE	-	-	-	-	1962 AE	-	-	-	-
2000 AE	-	-	-	-	1957 AE	-	-	-	-
1999 PE	-	-	-	-	1952 AE	-	-	-	-

Number of Electors



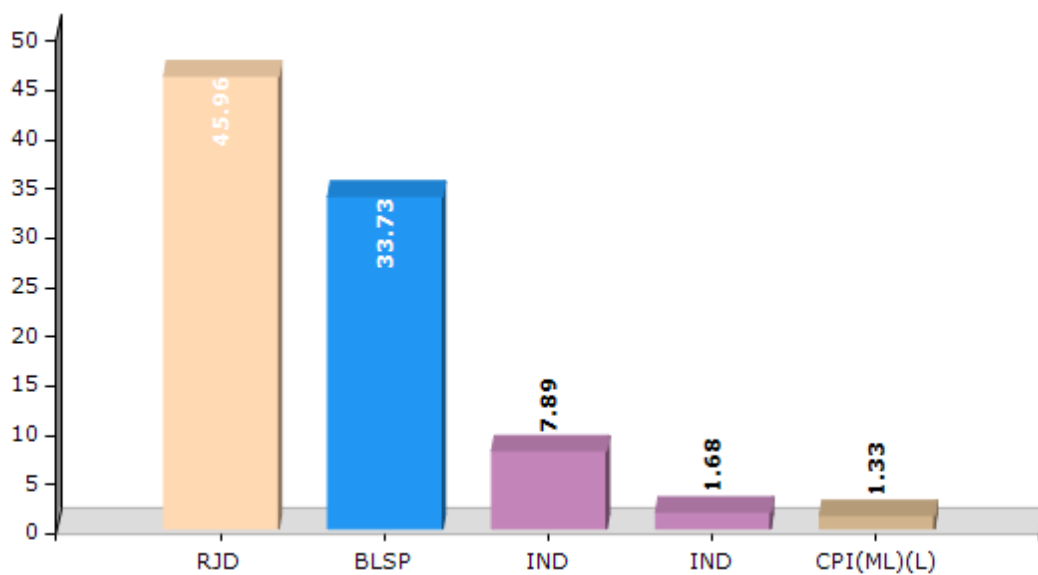
Note : AE : Assembly Election, PE : Assembly Segment of Parliamentary Election

Historical Summary Election Results

Summary Result of Assembly Election - 2015

Candidate Name	Party	Votes	Votes %
Shamim Ahmad	RJD	75118	45.96
Sant Singh Kushwaha	BLSP	55136	33.73
Sonu Kumar	IND	12890	7.89
Sunil Kumar	IND	2750	1.68
Dinesh Prasad	CPI(ML)(L)	2177	1.33
Anwar Alam Ansari	BSP	1991	1.22
Reeta Devi	IND	969	0.59
Madan Prasad Yadav	SP	968	0.59
Shambhu Sharan Prasad	JKNPP	725	0.44
Rahul Kumar	IND	659	0.4
Deepak Kumar	GaAP	623	0.38
Ashok Gupta	IND	503	0.31
	NOTA	8938	5.47

Votes Percentage of Top Parties - 2015



Polling Station Level Election Results

Number and Name of Polling Stations (PS) (2020)

Number of Polling Stations	Name of Polling Stations	Number of Polling Stations	Name of Polling Stations
1	Utkramit Madhya Vidhyalaya Bagahi Sthith Lohadiya Baya Bhag	14A	Utkramit Madhya Vidhyalaya Pipra Purvi Daya Bhag
2	Utkramit Madhya Vidhyalaya Bagahi Stith Lohdiya Daya Bhag	15	Prathamik Vidhyalaya Sukhalhiya Baya Bhag
2A	Utkramit Madhya Vidhyalaya Bagahi Stith Lohdiya Daya Bhag	16	Prathamik Vidhyalaya Sukhalhiya Daya Bhag
3	Prathamik Vidhyalaya Bhawanipur	17	Prathamik Vidhyalaya Pipra Pashchimi Baya Bahg
3A	Prathamik Vidhyalaya Bhawanipur	18	Prathamik Vidhyalaya Pipra Pashchimi Daya Bhag
4	Nawasrijit Prathamik Vidhyalaya Purainiya Muslim Tola	19	Utkramit Madhya Vidhyalaya B M C Pipra Urdu Purvi Bhag
4A	Nawasrijit Prathamik Vidhyalaya Purainiya Muslim Tola	19A	Utkramit Madhya Vidhyalaya B M C Pipra Urdu Purvi Bhag
5	Sadho Gandhi Madhya Vidhyalaya Tinkoni Purvi Bhag (Baya)	20	Utkramit Madhya Vidhyalaya B M C Pipra Urdu Pashchim Bhag
6	Sadho Gandhi Madhya Vidhyalaya Tinkoni Purvi Bhag Daya	21	Utkramit Madhya Vidhyalaya Dharhari
6A	Sadho Gandhi Madhya Vidhyalaya Tinkoni Purvi Bhag Daya	22	Utkramit Madhya Vidhyalaya Budhuwahan
7	Sadho Gandhi Madhya Vidhyalaya Tinkoni Pashchimi Bhag Baya	23	Prathamik Vidhyalaya Bhelwa Dakshin Awasthith Purvi Bhag
7A	Sadho Gandhi Madhya Vidhyalaya Tinkoni Pashchimi Bhag Baya	23A	Prathamik Vidhyalaya Bhelwa Dakshin Awasthith Purvi Bhag
8	Sadho Gandhi Madhya Vidhyalaya Tinkoni Pashchimi Bhag Daya	24	Prathamik Vidhyalaya Bhelwa Dakshin Awasthith Pashchim Bhag
8A	Sadho Gandhi Madhya Vidhyalaya Tinkoni Pashchimi Bhag Daya	25	Prathamik Vidhyalaya Bhelwa Uttar Awasthith Baya Bhag
9	Utkramit Madhya Vidhyalaya Tinkoni Tola Baya Bhag	25A	Prathamik Vidhyalaya Bhelwa Uttar Awasthith Baya Bhag
10	Utkramit Madhya Vidhyalaya Tinkoni Tola Daya Bhag	26	Prathamik Vidhyalaya Bhelwa Uttar Awasthith Daya Bhag
10A	Utkramit Madhya Vidhyalaya Tinkoni Tola Daya Bhag	27	Madhya Vidhyalaya Chhauradano Balak
11	Co-operative Godam Darpa Baya Bhag	28	Prathamik Vidhyalaya Raghunathpur
12	Co-operative Godam Darpa Daya Bhag	28A	Prathamik Vidhyalaya Raghunathpur
13	Utkramit Madhya Vidhyalaya Pipra Purvi Baya Bhag	29	Madhya Vidhyalaya Ketkenwa
14	Utkramit Madhya Vidhyalaya Pipra Purvi Daya Bhag	29A	Madhya Vidhyalaya Ketkenwa

Contd....

Polling Station Level Election Results

Polling Station-wise Votes Secured by Overall Top Five Parties in Narkatia Assembly in Assembly Election (AE) under Paschim Champaran Parliamentary Constituency in Bihar (2020)

Number of Polling Station	Winner - Shamim Ahmad (RJD)	Runner-up - Shyam Bihari Prasad (JD(U))	3rd - Sonu Kumar (LJP)	4th - Suresh Prasad Yadav (IND)	5th - Sanjay Kumar (IND)	NOTA	Other	Total Votes Secured
25A	253	153	41	3	4	12	16	482
26	167	348	91	16	6	19	32	679
27	254	126	53	10	5	15	18	481
28	66	174	82	7	4	14	10	357
28A	85	166	56	5	3	9	10	334
29	293	29	25	6	3	14	12	382
29A	229	82	35	4	5	8	15	378
30	30	326	16	18	1	6	12	409
30A	180	168	42	5	6	7	10	418
31	259	71	85	13	15	16	19	478
32	187	47	91	3	8	13	23	372
33	35	177	160	3	10	5	28	418
33A	11	103	166	4	6	3	24	317
34	316	99	43	10	5	21	14	508
34A	234	140	68	4	7	7	21	481
35	145	162	171	13	19	22	45	577
36	139	347	125	11	9	9	13	653
37	455	138	32	14	12	35	25	711
38	177	211	64	17	7	13	24	513
38A	197	190	50	9	4	15	20	485
39	70	57	226	6	12	15	43	429
40	225	76	95	2	2	8	22	430
40A	360	32	38	0	1	9	8	448
41	107	157	240	11	14	14	42	585
42	78	250	178	13	11	30	38	598
43	499	62	8	3	2	11	3	588
44	523	41	2	2	0	6	3	577
45	357	71	3	8	0	2	3	444
45A	290	51	6	5	1	18	3	374
46	358	8	2	2	0	5	0	375
46A	441	23	2	2	0	6	1	475
47	290	51	6	1	1	6	1	356
47A	331	35	5	1	0	11	1	384
48	59	223	23	16	2	4	2	329
48A	67	173	29	16	8	14	16	323

Contd....

Polling Station Level Election Results

Winner, Runner-up and 3rd Party Position & Winning Margin According to Polling Stations in Narkatia Assembly in Assembly Election (AE) under Paschim Champaran Parliamentary Constituency in Bihar (2020)

Polling Station Number	Winner Party	Winner Votes (%)	Runner-up Party	Runner-up Votes (%)	Winning Margin Votes (%)	Third Party	Third Party Votes (%)	Other Votes (%)
49	RJD	372 (63.27)	LJP	115 (19.56)	257 (43.71)	JD(U)	35 (5.95)	66 (11.22)
50	RJD	373 (64.98)	LJP	81 (14.11)	292 (50.87)	JD(U)	62 (10.8)	58 (10.1)
51	RJD	544 (80.83)	JD(U)	102 (15.16)	442 (65.67)	LJP	17 (2.53)	10 (1.49)
52	RJD	358 (93.96)	JD(U)	16 (4.2)	342 (89.76)	IND (SPY)	1 (0.26)	6 (1.57)
52A	RJD	350 (88.83)	JD(U)	43 (10.91)	307 (77.92)	LJP	1 (0.25)	0 (0)
53	RJD	263 (94.6)	JD(U)	10 (3.6)	253 (91)	LJP	1 (0.36)	4 (1.44)
53A	RJD	351 (94.86)	JD(U)	10 (2.7)	341 (92.16)	LJP	3 (0.81)	6 (1.62)
54	RJD	263 (76.68)	JD(U)	43 (12.54)	220 (64.14)	LJP	17 (4.96)	20 (5.83)
54A	RJD	194 (56.4)	JD(U)	84 (24.42)	110 (31.98)	LJP	38 (11.05)	28 (8.14)
55	RJD	320 (75.29)	LJP	47 (11.06)	273 (64.23)	JD(U)	39 (9.18)	19 (4.47)
55A	RJD	230 (55.16)	JD(U)	90 (21.58)	140 (33.58)	LJP	55 (13.19)	42 (10.07)
56	RJD	198 (44.3)	JD(U)	154 (34.45)	44 (9.85)	LJP	57 (12.75)	38 (8.5)
56A	JD(U)	243 (54.73)	RJD	142 (31.98)	101 (22.75)	LJP	23 (5.18)	36 (8.11)
57	JD(U)	205 (39.88)	RJD	133 (25.88)	72 (14)	LJP	133 (25.88)	43 (8.37)
58	RJD	154 (43.38)	JD(U)	97 (27.32)	57 (16.06)	LJP	61 (17.18)	43 (12.11)
58A	RJD	237 (66.02)	LJP	61 (16.99)	176 (49.03)	JD(U)	31 (8.64)	30 (8.36)
59	RJD	571 (89.64)	LJP	26 (4.08)	545 (85.56)	JD(U)	14 (2.2)	26 (4.08)
60	RJD	497 (77.66)	JD(U)	93 (14.53)	404 (63.13)	LJP	25 (3.91)	25 (3.91)
61	RJD	164 (43.27)	JD(U)	159 (41.95)	5 (1.32)	LJP	28 (7.39)	28 (7.39)
61A	JD(U)	157 (47.01)	RJD	113 (33.83)	44 (13.18)	LJP	31 (9.28)	33 (9.88)
62	JD(U)	136 (36.76)	RJD	108 (29.19)	28 (7.57)	LJP	77 (20.81)	49 (13.24)
62A	RJD	177 (46.7)	JD(U)	113 (29.82)	64 (16.88)	LJP	59 (15.57)	30 (7.92)
63	RJD	567 (91.75)	JD(U)	23 (3.72)	544 (88.03)	LJP	12 (1.94)	16 (2.59)
64	RJD	308 (82.57)	LJP	29 (7.77)	279 (74.8)	JD(U)	20 (5.36)	16 (4.29)
64A	RJD	199 (74.53)	JD(U)	44 (16.48)	155 (58.05)	LJP	16 (5.99)	8 (3)
65	RJD	289 (45.8)	LJP	137 (21.71)	152 (24.09)	JD(U)	125 (19.81)	80 (12.68)
66	JD(U)	225 (36.41)	LJP	177 (28.64)	48 (7.77)	RJD	138 (22.33)	78 (12.62)
67	JD(U)	187 (55.82)	LJP	53 (15.82)	134 (40)	RJD	41 (12.24)	54 (16.12)
67A	JD(U)	154 (40.53)	RJD	123 (32.37)	31 (8.16)	LJP	59 (15.53)	44 (11.58)
68	JD(U)	105 (28.07)	RJD	101 (27.01)	4 (1.06)	LJP	99 (26.47)	69 (18.45)
68A	JD(U)	164 (44.2)	LJP	126 (33.96)	38 (10.24)	RJD	33 (8.89)	48 (12.94)
69	JD(U)	253 (57.63)	LJP	122 (27.79)	131 (29.84)	RJD	27 (6.15)	37 (8.43)
69A	LJP	172 (40.95)	JD(U)	163 (38.81)	9 (2.14)	RJD	30 (7.14)	55 (13.1)
70	RJD	191 (54.73)	JD(U)	96 (27.51)	95 (27.22)	LJP	55 (15.76)	7 (2.01)
70A	JD(U)	131 (33.42)	LJP	108 (27.55)	23 (5.87)	RJD	86 (21.94)	67 (17.09)

Contd....

Socio-Economic Amenities - Rural

Access to Education Facilities

Particulars	Number of Villages (% of Population)				
	Available	Not Available	If Not Available (Distance of Nearest Facility)		
			A	B	C
Govt. Primary School	99 (99)	2 (1)	1 (0)	0 (0)	0 (0)
Private Primary School	16 (33)	85 (67)	0 (0)	0 (0)	0 (0)
Govt. Middle School	64 (85)	37 (15)	32 (13)	4 (2)	0 (0)
Private Middle School	4 (3)	97 (97)	0 (0)	0 (0)	0 (0)
Govt. Secondary School	13 (31)	88 (69)	25 (20)	58 (45)	4 (2)
Private Secondary School	1 (1)	100 (99)	0 (0)	0 (0)	0 (0)
Govt. Senior Secondary School	0 (0)	101 (100)	10 (4)	40 (32)	51 (64)
Private Senior Secondary School	0 (0)	101 (100)	0 (0)	0 (0)	0 (0)
Govt. Arts and Science Degree College	3 (3)	98 (97)	4 (5)	39 (42)	55 (50)
Private Arts and Science Degree College	0 (0)	101 (100)	0 (0)	0 (0)	0 (0)
Govt. Engineering College	0 (0)	101 (100)	0 (0)	0 (0)	0 (0)
Private Engineering College	0 (0)	101 (100)	0 (0)	1 (9)	100 (91)
Govt. Medicine College	0 (0)	101 (100)	0 (0)	0 (0)	101 (100)
Private Medicine College	0 (0)	101 (100)	0 (0)	0 (0)	0 (0)
Govt. Management Institute	0 (0)	101 (100)	0 (0)	0 (0)	101 (100)
Private Management Institute	0 (0)	101 (100)	0 (0)	0 (0)	0 (0)
Govt. Polytechnic	0 (0)	101 (100)	0 (0)	1 (9)	100 (91)
Private Polytechnic	0 (0)	101 (100)	0 (0)	0 (0)	0 (0)
Govt. Vocational Training School/ITI	2 (1)	99 (99)	0 (0)	1 (9)	98 (90)
Private Vocational Training School/ITI	0 (0)	101 (100)	0 (0)	0 (0)	0 (0)
Govt. Non Formal Training Centre	0 (0)	101 (100)	0 (0)	1 (9)	98 (91)
Private Non Formal Training Centre	2 (0)	99 (100)	0 (0)	0 (0)	0 (0)
Govt. School For Disabled	0 (0)	101 (100)	0 (0)	1 (9)	100 (91)
Private School For Disabled	0 (0)	101 (100)	0 (0)	0 (0)	0 (0)
Government Others	0 (0)	101 (100)	0 (0)	0 (0)	2 (1)
Private Others	0 (0)	101 (100)	5 (2)	0 (0)	3 (3)

Note : Distance A : Less than 5 km; B : Between 5-10 km; C : 10+ km.; Source : Data Analysis is based on 2011 Census.

DISCLAIMER

The Terms of Use and Disclaimer of Datanet India Private Limited (hereinafter referred to as "Datanet") for use of this analysis report of **Narkatia Assembly Constituency (Narkatia Vidhan Sabha) :-**

1. **Assembly Factbook™** is a Registered Trade Mark owned by Datanet.
2. All the maps are sketched and graphical representation only and have not been drawn to the scale and also not to represent the actual geographical area or boundary of the unit.
3. The data for the aforesaid analysis is based on authentic sources and has been culled from the various publications of Census, CSO and NSSO for district and block level data, various central and state government departments, Central & State Elections Commissions and the concerned Returning Officers' releases, Electoral Rolls, Election results and allied publications, internal assessment, surveys, estimates and analysis. Therefore, certain adjustment of data at micro level may have been done to arrive closer to the macro data.
4. Data have been provided on an "As Is" and "As AVAILABLE" basis
5. The colours shown in the maps or diagram and charts of a particular party, alliance or AC are indicative and do not represent them.
6. This publication which includes maps, sheets, graphs and data would be the property under copyright of Datanet only. The user may use these for its internal study, analysis and research purposes. It's public display, re-selling or any commercial uses by the user are not allowed.
7. Datanet has taken due care and caution in compilation and processing of data and allied information, but does not guarantee the accuracy, adequacy or completeness of any information/analysis and will be not responsible for any errors or omissions or for the results obtained from the use of such information/analysis.
8. All the contents for the publication have been culled from various authentic sources and Datanet reasonably believes such sources to be reliable, but does not make any representations, express or implied as to the accuracy or fitness of use of such information. The information or contents of the information/analysis do not constitute advice and should not be relied upon in making (or refraining from making) any decision. Any reliance placed upon the information provided by Datanet is the sole responsibility and strictly at the user's risk.
9. In no event will Datanet be liable for any damages (including, without limitation, damages for loss of business projects, or loss of profits) arising in contract, tort or otherwise from the use of or inability to use any of its contents, or from any action taken (or refrained from being taken) as a result of using the analysis or any of its contents. Datanet its directors, owners, editors, officials, employees, distributor and agents or any associate will not be liable for any errors in the information contained or any consequences arising from the use of the contents of the provided information/analysis.
10. If any provision of these terms and conditions is held invalid or illegal or unenforceable for any reason by any court of competent jurisdiction, such provision shall be severed and the remainder of provisions of the terms and conditions shall continue in full force and effect as if the Term of Use had been executed with the invalid, illegal or unenforceable provision eliminated.
11. If there are any discrepancies in the information provided, please bring it to attention of Datanet for suitable rectification measures.

Buy Online This Complete Book At
Datanet India eBooks Store

www.indiastatpublications.com

or go directly at

[http://www.indiastatpublications.com/
Assembly_factbook/Bihar/Paschim_Champaran/ Narkatia](http://www.indiastatpublications.com/Assembly_factbook/Bihar/Paschim_Champaran/Narkatia)

 **india**stat**elections**

ISBN : 978-93-5313-146-3



9 789353 131463