



Bihar

Assembly Factbook™

Raxaul Assembly Constituency



Key Electoral Data of Raxaul
Assembly Constituency (Vidhan Sabha)

Bihar

Assembly Factbook™

Raxaul Assembly Constituency



Raxaul Vidhan Sabha

Editor & Director

Dr. R.K. Thukral

Research Editor

Dr. Shafeeq Rahman

Compiled, Researched and Published by Datanet India Pvt. Ltd.

D-100, 1st Floor,

Okhla Industrial Area, Phase-I,
New Delhi- 110020.

Ph.: 91-11- 43580781-84

Email : support@indiastatpublications.com

Website : www.indiastatelections.com

Online Book Store :

www.indiastatpublications.com

Report No. : AFB/BR-010-0125

ISBN : 978-93-5313-172-2

First Edition : January, 2018

Eighth Updated Edition : January, 2025

Price : Rs. 11500/-

US\$ 310

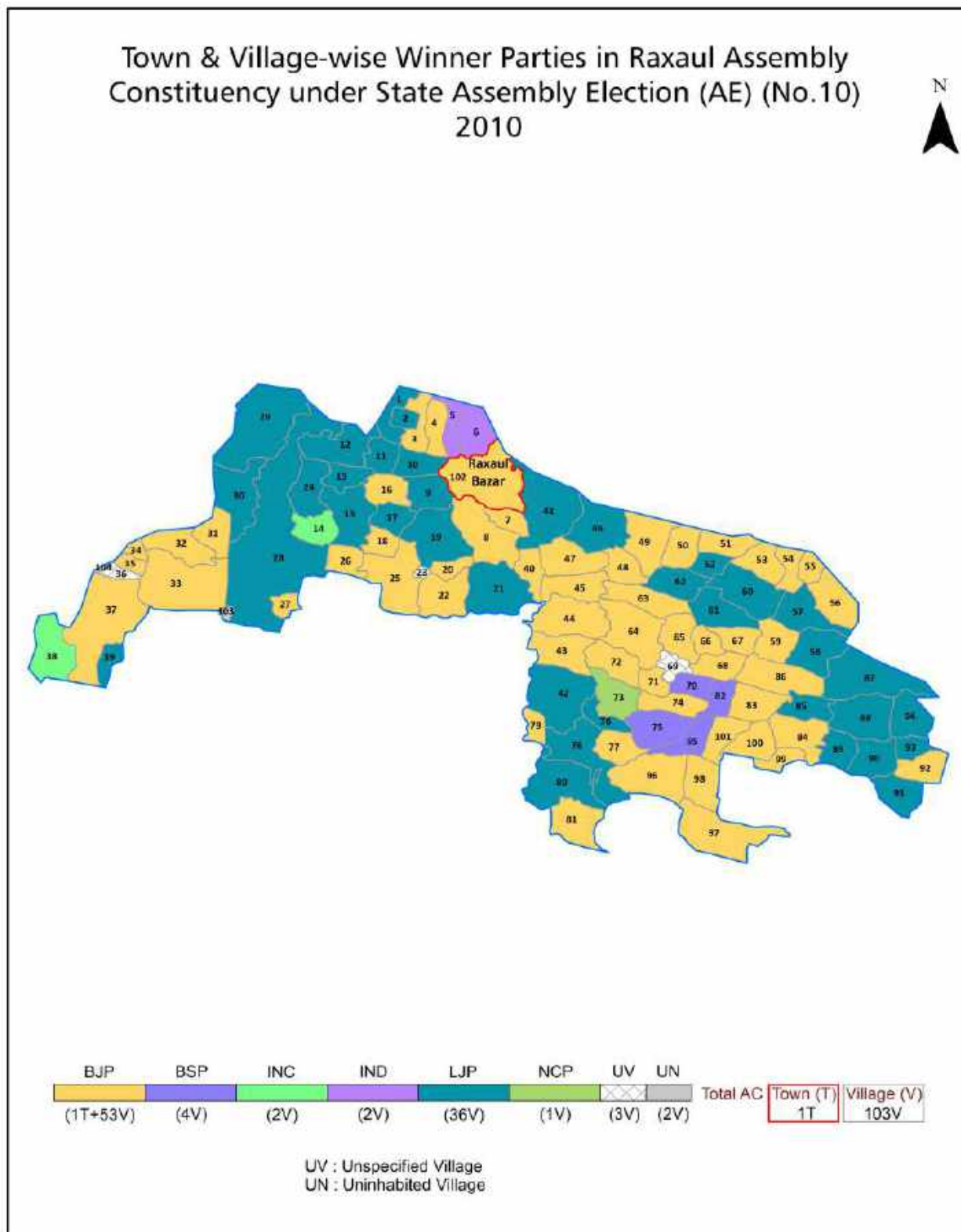
© Datanet India Pvt. Ltd.

All rights reserved. No part of this book may be reproduced, stored in a retrieval system or transmitted in any form or by any means, mechanical photocopying, photographing, scanning, recording or otherwise without the prior written permission of the publisher. Please refer to Disclaimer at page no. 190 for the use of this publication.

Printed in India

No.	Particulars	Page No.
	Introduction	
1	Assembly Constituency - (Vidhan Sabha) at a Glance Features of Assembly as per Delimitation Commission of India (2008)	1-2
	Location and Political Maps	
2	Location Map Boundaries of Assembly Constituency - (Vidhan Sabha) in District Boundaries of Assembly Constituency under Parliamentary Constituency - (Lok Sabha) Town & Village-wise Winner Parties- 2024, 2019, 2015, 2014, 2010 and 2009	3-11
	Administrative Setup (2011)	
3	District Sub-district Towns Villages Inhabited Villages Uninhabited Villages Village Panchayat Intermediate Panchayat	11-17
	Demographics (2011)	
4	Population Households Rural/Urban Population Towns and Villages by Population Size Sex Ratio (Total & 0-6 Years) Religious Population Social Population Literacy Rate	18-19
	Electoral Features	
5	Important Dates of Last Elections Held Electors by Gender Service Electors Voters Voters Turnout Polling Stations & Average Number of Electors per Polling Station Electors by Age Group Present Elected Representatives	20-25
	Historical Summary Election Results	
6	Vote Share of Major Parties Winning Margin (Number & Percentage) Polarity of Parties Summary Result of Assembly Segment of Parliamentary Elections 2024, 2019, 2014, 2009, 2004 and 1999 Summary Result of Assembly Elections 2020, 2015, 2010, 2005 (Oct), 2005 (Feb), 2000, 1995, 1990, 1985, 1980, 1977, 1972, 1969, 1967, 1962, 1957 and 1952	26-51
	Polling Station Level Election Results	
7	Name and Number of Polling Station 2024, 2019, 2015, 2014, 2010 and 2009 Polling Station-wise Electors, Voters & Voters Turnout 2024, 2019, 2015, 2014, 2010 and 2009 Polling Station wise Elections Results 2024, 2019, 2015, 2014, 2010 and 2009	52-169
	Share of Assembly Constituency	
8	Share of Assembly Constituency - (Vidhan Sabha) in State, District and Parliamentary Constituency - (Lok Sabha)	170
	Socio-Economic Amenities (2011)	
9	Access to Administrative Units Agricultural, Manufacturing and Industrial Commodities Demographic Indicators Education Health & Manpower Drinking Water Supply Sanitation Entertainment and Recreations Infrastructure Power Food Allocation Distribution and Marketing of Agriculture Commodities Infrastructure Transport and Road Infrastructure Communication Banking and Financial Services Land Use Irrigation Source	172-186
10	Abbreviation & Sources	187-189
11	Disclaimer	190

Location & Political Map



Administrative Setup

List of Village Panchayat & Intermediate Panchayat (Block) Name - 2011

Village Name	Village Panchayat Name	Intermediate Panchayat Name
Anhara	Anhara	Adapur
Arara	Bailwa	Adapur
Auraia	Auraia	Adapur
Bagahi	Dubha	Adapur
Bahadurpur	Gamharia Kalan	Adapur
Bahuari	Parsauna Tapsi	Raxaul
Bairiya	Bhediyari	Adapur
Bairiya Birt	Pantoka	Raxaul
Bakhri	Bakhri	Adapur
Bakhtaura	Dubha	Adapur
Bariarpur	Dubha	Adapur
Barwa	Barwa	Adapur
Belahiya	Gamharia Kalan	Adapur
Beldarwa	Sirsiya Kalan	Adapur
Belwa	Purandra	Raxaul
Belwa	Bailwa	Adapur
Bhakurahiya	Nakardai	Adapur
Bhaluahiya	Bailwa	Adapur
Bharatmahi	Pantoka	Raxaul
Bhawanipur	Bhwanipur	Adapur
Bhawnari	Bhediyari	Adapur
Bhelahi	Bhelahi	Raxaul
Bherihari	Bhediyari	Adapur
Birta Tola	Majhriya	Adapur
Bishunpurwa	Laxmipur Pokhriya	Adapur
Chainpur	Bhwanipur	Adapur
Chandarman	Koraia	Adapur
Chanduli	Jakiyari	Raxaul
Chikni	Jakiyari	Raxaul

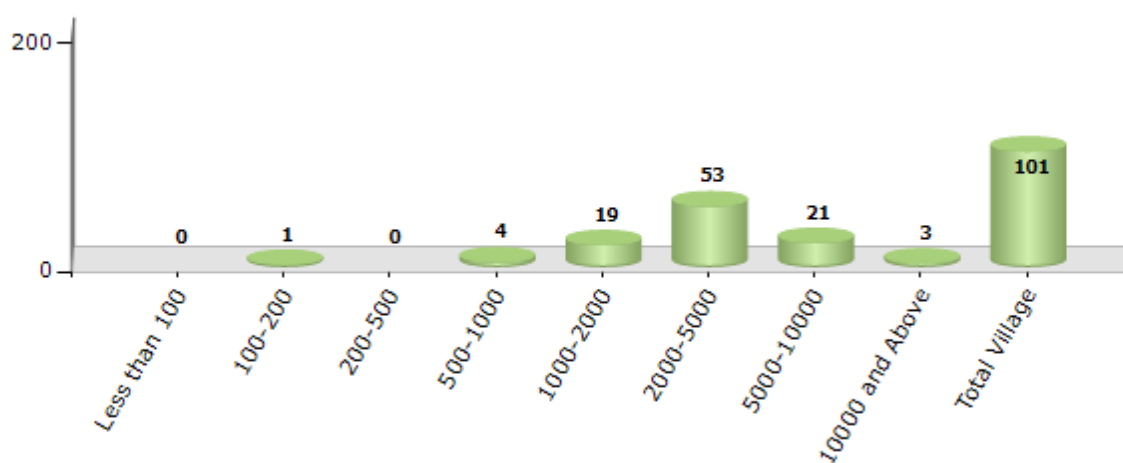
Contd....

Demographics

Number of Villages by Population Size - 2011

Less than 100	100-200	200-500	500-1000	1000-2000	2000-5000	5000-10000	10000 and Above	Total Village
0	1	0	4	19	53	21	3	101

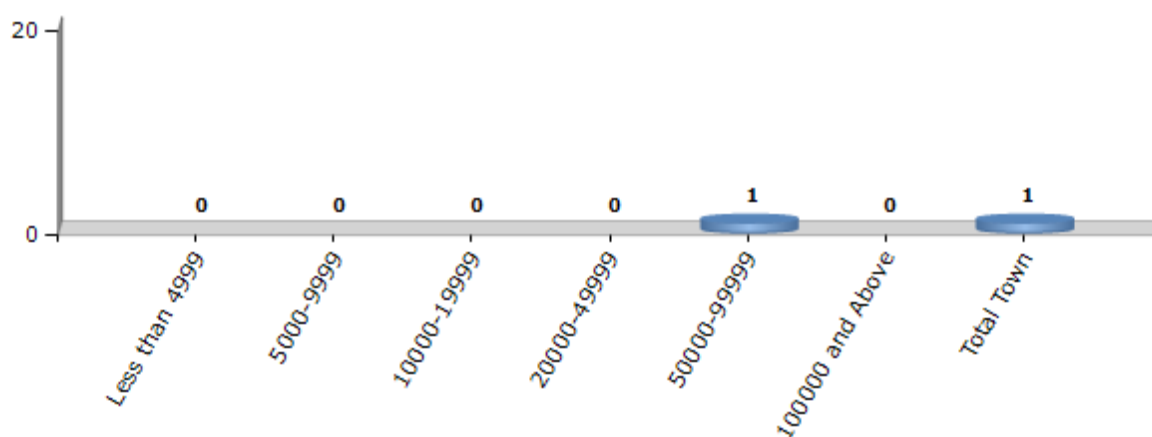
Number of Villages by Population Size - 2011



Number of Towns by Population Size - 2011

Less than 4999	5000-9999	10000-19999	20000-49999	50000-99999	100000 and Above	Total Town
0	0	0	0	1	0	1

Number of Towns by Population Size - 2011

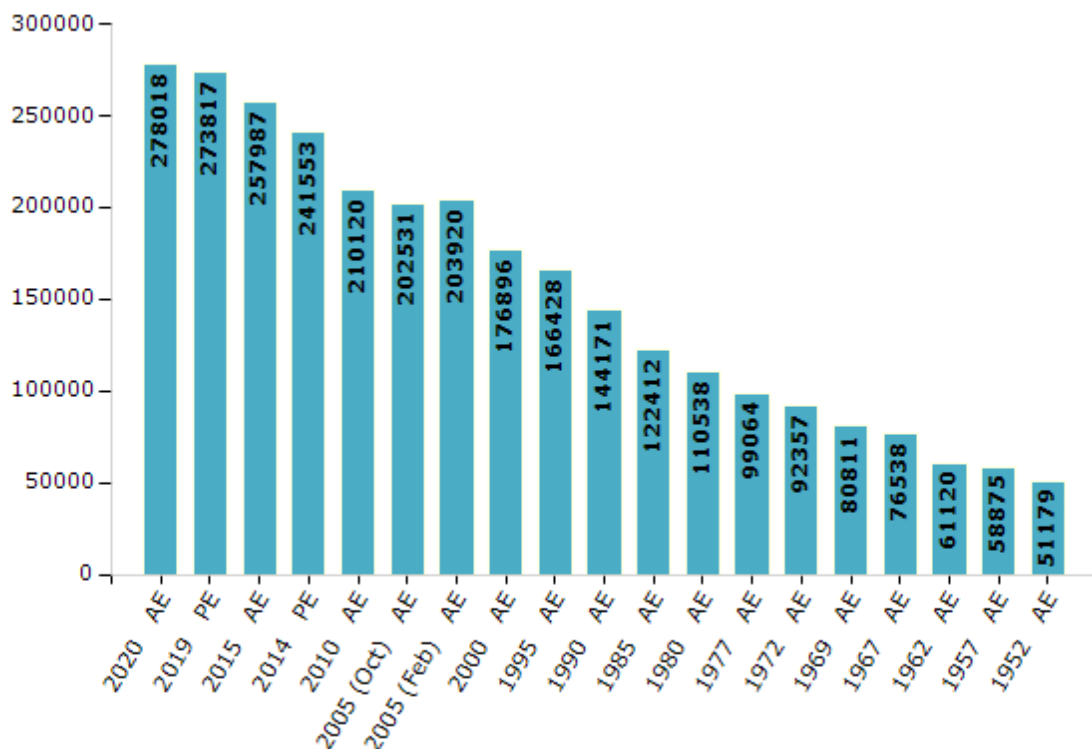


Electoral Features

Electors by Male & Female

Year	Male	Female	Others	Total	Year	Male	Female	Others	Total
2020 AE	147561	130447	10	278018	1995 AE	90326	76102	-	166428
2019 PE	147020	126784	13	273817	1990 AE	80904	63267	-	144171
2015 AE	139808	118167	12	257987	1985 AE	66987	55425	-	122412
2014 PE	132399	109149	5	241553	1980 AE	60772	49766	-	110538
2010 AE	113414	96706	0	210120	1977 AE	51032	48032	-	99064
2009 PE	-	-	-	-	1972 AE	47989	44368	-	92357
2005 (Oct) AE	108175	94356	-	202531	1969 AE	47845	32966	-	80811
2005 (Feb) AE	109048	94872	-	203920	1967 AE	-	-	-	76538
2004 PE	-	-	-	-	1962 AE	-	-	-	61120
2000 AE	97160	79736	-	176896	1957 AE	-	-	-	58875
1999 PE	-	-	-	-	1952 AE	-	-	-	51179

Number of Electors



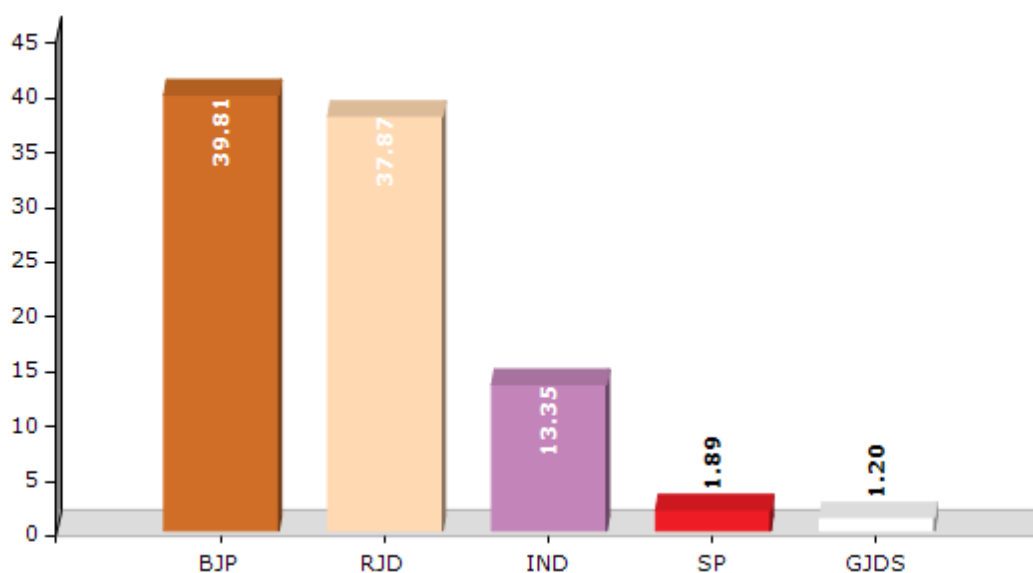
Note : AE : Assembly Election, PE : Assembly Segment of Parliamentary Election

Historical Summary Election Results

Summary Result of Assembly Election - 2015

Candidate Name	Party	Votes	Votes %
Ajay Kumar Singh	BJP	64731	39.81
Suresh Kumar	RJD	61562	37.87
Shyam Bihari Prasad	IND	21697	13.35
Kapildev Ray	SP	3073	1.89
Parmanand Prasad	GJDS	1952	1.2
Chandra Kishor Pal	BSP	1681	1.03
Mithilesh Yadav	IND	1481	0.91
Dhurendra Kumar	IND	1277	0.79
Dr Gautam Kumar	IND	1205	0.74
Naiyar Alam	BLRP	613	0.38
	NOTA	3310	2.04

Votes Percentage of Top Parties - 2015



Polling Station Level Election Results

Number and Name of Polling Stations (PS) (2015)

Number of Polling Stations	Name of Polling Stations	Number of Polling Stations	Name of Polling Stations
1	Utkramit Madhya Vidhalay Mushaharava Purwi Bhag	21	Madhy Vidhalay Tumriya Tola Purvi Bhag
2	Utkramit Madhya Vidhalay Mushaharava Pashchim Bhag	21A	Madhy Vidhalay Tumriya Tola Purvi Bhag
3	Madhya Vidhalay Bhelahi Utar Bhag	22	Madhya Vidhalaya Tumariya Tola Utere Bhag Naya Bhawan
4	Madhya Vidhalay Bhelahi Madhya Bhag	23	Madhya Vidhalaya Tumariya Tola Paschimi Bhag
5	Madhya Vidhalay Bhelahi Dakshin Bhag	24	Madhya Vidhalaya Tumatriya Tola Naya Bhawan Dakshini Bhag
6	Nawsrijit Prathamik Vidhalay Kachorwa Parsawa	25	Baratiy Dutawas Raxaul Baya Bhag
7	Madhay Vidhalya Parshurampur	26	Bhartiya Dutawas Raxaul Daya Bhag
8	Utkramit Madhay Vidhalay Bhairbhagat Tola Siswa	27	Wyapar Mandal Raxaul
9	Panchayat Bhavan Sisava Purwi Bhag	28	Urdu Madarsa Bara Pareuwa Uttari Bhag
10	Panchayat Bhavan Sisava Pashchim Bhag	28A	Urdu Madarsa Bara Pareuwa Uttari Bhag
11	Prathamik Vidhalay Chanduli	29	Urdu Madarsa Bada Pareuwa Dakshin Bhag
12	Prathamik Vidhalay Kauwadhogar	30	Prathamik Vidhalaya Pareuwa Hindi Purvi Bhag
13	Utkarmit Madhay Vidhalay Bharatmahi Purvi Bhag	31	Prathamik Vidhalaya Pareuwa Hindi Pashchim Bhag
14	Utkarmit Madhay Vidhalay Bharatamahi Pashchim Bhag	32	Madhay Vidhalaya Railway Raxaul
15	Prathamik Vidhalay Bairiya Vrit	33	Bhartiya Dutawas Raxaul Uttari Bhag
16	Prathamik Vidhalay Ekaderava	34	Nawsrijit Prathamik Vidhalaya Sundarpur
16A	Prathamik Vidhalay Ekaderava	35	Madhya Vidhalaya Raxaul
17	Madhya Vidhalay Haraiya (Dakshini Bhag)	36	Rajakiy Gondhi Prathamik Vidhalay Raxaul Purvi Bhag
18	Madhya Vidhalay Haraiya Utari Bhag	37	Rajakiy Gandhi Prathamik Vidhalay Raxaul Pacshim Bhag
19	Prathamik Vidhalaya Hajma Tola	38	Kasturaba Kanya Uchcha Vidyalay Raxaul
20	Madhy Vidhalay Pantoka	39	Hajarimal Uchha Vidhalay Raxaul Purvi Bhag Baya

Contd....

Polling Station Level Election Results

Polling Station-wise Votes Secured by Overall Top Five Parties in Raxaul Assembly in Assembly Election (AE) under Paschim Champaran Parliamentary Constituency in Bihar (2015)

Number of Polling Station	Winner - Ajay Kumar Singh (BJP)	Runner-up - Suresh Kumar (RJD)	3rd - Shyam Bihari Prasad (IND)	4th - Kapildev Ray (SP)	5th - Parmanand Prasad (GJDS)	NOTA	Other	Total Votes Secured
33	359	277	95	20	7	24	59	841
34	237	127	57	2	3	14	30	470
35	383	225	131	8	4	5	14	770
36	339	25	123	1	0	1	1	490
37	304	50	125	2	5	3	5	494
38	684	70	286	1	4	4	11	1060
39	396	31	216	4	1	16	14	678
40	368	72	221	0	3	6	4	674
41	357	44	261	2	4	8	14	690
42	322	53	111	1	4	5	5	501
43	418	42	176	4	4	5	11	660
44	474	54	104	0	4	10	6	652
45	120	635	72	13	4	8	25	877
46	321	46	110	3	1	7	5	493
46A	323	49	83	0	3	2	3	463
47	253	109	96	1	0	2	19	480
47A	291	22	120	3	3	6	11	456
48	301	104	114	2	5	4	13	543
48A	298	79	116	2	3	2	17	517
49	472	123	78	10	2	10	15	710
50	446	105	87	24	4	8	16	690
51	376	464	214	12	9	19	37	1131
52	488	51	125	6	6	24	22	722
53	511	413	82	18	10	22	58	1114
54	399	326	99	16	3	27	41	911
55	215	678	43	9	2	14	24	985
56	168	374	39	14	7	7	30	639
57	38	829	16	69	4	17	46	1019
58	343	265	176	13	17	30	91	935
59	48	521	13	17	2	17	34	652
60	137	650	28	33	3	16	36	903
61	42	326	6	29	1	7	17	428
62	293	390	55	10	5	21	42	816
63	472	267	111	3	4	24	35	916
64	163	433	103	24	15	33	72	843

Contd....

Polling Station Level Election Results

Winner, Runner-up and 3rd Party Position & Winning Margin According to Polling Stations in Raxaul Assembly in Assembly Election (AE) under Paschim Champaran Parliamentary Constituency in Bihar (2015)

Polling Station Number	Winner Party	Winner Votes (%)	Runner-up Party	Runner-up Votes (%)	Winning Margin Votes (%)	Third Party	Third Party Votes (%)	Other Votes (%)
65	BJP	322 (56.49)	RJD	107 (18.77)	215 (37.72)	IND (SBP)	78 (13.68)	63 (11.05)
66	BJP	502 (65.36)	IND (SBP)	84 (10.94)	418 (54.42)	IND (DGK)	78 (10.16)	104 (13.54)
67	BJP	399 (48.13)	RJD	254 (30.64)	145 (17.49)	IND (SBP)	96 (11.58)	80 (9.65)
68	BJP	401 (49.94)	RJD	295 (36.74)	106 (13.2)	IND (SBP)	43 (5.35)	64 (7.97)
69	RJD	587 (63.19)	BJP	226 (24.33)	361 (38.86)	IND (SBP)	32 (3.44)	84 (9.04)
70	RJD	389 (54.41)	BJP	226 (31.61)	163 (22.8)	IND (SBP)	56 (7.83)	44 (6.15)
71	RJD	242 (44.49)	BJP	148 (27.21)	94 (17.28)	IND (SBP)	88 (16.18)	66 (12.13)
72	BJP	243 (39.13)	RJD	218 (35.1)	25 (4.03)	IND (SBP)	81 (13.04)	79 (12.72)
73	BJP	245 (52.58)	RJD	124 (26.61)	121 (25.97)	IND (SBP)	60 (12.88)	37 (7.94)
74	RJD	386 (40.93)	BJP	354 (37.54)	32 (3.39)	IND (SBP)	101 (10.71)	102 (10.82)
75	BJP	296 (53.33)	RJD	122 (21.98)	174 (31.35)	IND (SBP)	61 (10.99)	76 (13.69)
75A	BJP	191 (40.72)	RJD	182 (38.81)	9 (1.91)	IND (SBP)	59 (12.58)	37 (7.89)
76	RJD	391 (63.17)	BJP	134 (21.65)	257 (41.52)	IND (SBP)	27 (4.36)	67 (10.82)
77	BJP	461 (76.96)	IND (SBP)	51 (8.51)	410 (68.45)	RJD	39 (6.51)	48 (8.01)
78	RJD	257 (41.79)	BJP	251 (40.81)	6 (0.98)	IND (SBP)	41 (6.67)	66 (10.73)
79	BJP	339 (60)	IND (SBP)	88 (15.58)	251 (44.42)	RJD	51 (9.03)	87 (15.4)
79A	BJP	301 (75.44)	IND (SBP)	40 (10.03)	261 (65.41)	RJD	20 (5.01)	38 (9.52)
80	BJP	579 (73.2)	RJD	144 (18.2)	435 (55)	IND (SBP)	35 (4.42)	33 (4.17)
81	RJD	335 (64.05)	BJP	98 (18.74)	237 (45.31)	IND (SBP)	44 (8.41)	46 (8.8)
82	RJD	198 (33.56)	BJP	179 (30.34)	19 (3.22)	IND (SBP)	131 (22.2)	82 (13.9)
83	RJD	223 (42.16)	BJP	154 (29.11)	69 (13.05)	IND (SBP)	87 (16.45)	65 (12.29)
84	BJP	396 (48.41)	IND (SBP)	166 (20.29)	230 (28.12)	RJD	163 (19.93)	93 (11.37)
85	RJD	475 (69.96)	BJP	143 (21.06)	332 (48.9)	IND (SBP)	19 (2.8)	42 (6.19)
86	RJD	245 (60.95)	BJP	115 (28.61)	130 (32.34)	IND (SBP)	11 (2.74)	31 (7.71)
87	RJD	375 (70.09)	BJP	64 (11.96)	311 (58.13)	IND (SBP)	32 (5.98)	64 (11.96)
88	RJD	302 (66.67)	BJP	87 (19.21)	215 (47.46)	IND (SBP)	13 (2.87)	51 (11.26)
89	RJD	459 (60.96)	BJP	172 (22.84)	287 (38.12)	IND (SBP)	65 (8.63)	57 (7.57)
90	RJD	439 (87.62)	BJP	15 (2.99)	424 (84.63)	SP	7 (1.4)	40 (7.98)
91	RJD	532 (74.82)	IND (SBP)	67 (9.42)	465 (65.4)	BJP	58 (8.16)	54 (7.59)
92	BJP	455 (65.37)	RJD	177 (25.43)	278 (39.94)	IND (SBP)	19 (2.73)	45 (6.47)
93	BJP	408 (61.35)	RJD	167 (25.11)	241 (36.24)	IND (SBP)	27 (4.06)	63 (9.47)
94	RJD	471 (57.02)	BJP	302 (36.56)	169 (20.46)	IND (SBP)	28 (3.39)	25 (3.03)
95	RJD	295 (51.39)	BJP	234 (40.77)	61 (10.62)	IND (SBP)	17 (2.96)	28 (4.88)
96	BJP	588 (73.78)	IND (SBP)	72 (9.03)	516 (64.75)	RJD	71 (8.91)	66 (8.28)
97	BJP	373 (71.59)	RJD	90 (17.27)	283 (54.32)	IND (SBP)	28 (5.37)	30 (5.76)

Contd....

Socio-Economic Amenities - Rural

Access to Education Facilities

Particulars	Number of Villages (% of Population)				
	Available	Not Available	If Not Available (Distance of Nearest Facility)		
			A	B	C
Govt. Primary School	101 (100)	0 (0)	0 (0)	0 (0)	0 (0)
Private Primary School	13 (16)	88 (84)	0 (0)	0 (0)	0 (0)
Govt. Middle School	72 (83)	29 (17)	24 (13)	2 (1)	0 (0)
Private Middle School	12 (16)	89 (84)	0 (0)	0 (0)	0 (0)
Govt. Secondary School	6 (7)	95 (93)	19 (16)	73 (74)	3 (4)
Private Secondary School	0 (0)	101 (100)	0 (0)	0 (0)	0 (0)
Govt. Senior Secondary School	2 (4)	99 (96)	4 (2)	51 (59)	44 (36)
Private Senior Secondary School	1 (1)	100 (99)	0 (0)	0 (0)	0 (0)
Govt. Arts and Science Degree College	1 (3)	100 (97)	2 (2)	16 (14)	82 (82)
Private Arts and Science Degree College	0 (0)	101 (100)	0 (0)	0 (0)	0 (0)
Govt. Engineering College	0 (0)	101 (100)	0 (0)	0 (0)	0 (0)
Private Engineering College	0 (0)	101 (100)	0 (0)	0 (0)	101 (100)
Govt. Medicine College	0 (0)	101 (100)	0 (0)	0 (0)	101 (100)
Private Medicine College	0 (0)	101 (100)	0 (0)	0 (0)	0 (0)
Govt. Management Institute	0 (0)	101 (100)	0 (0)	0 (0)	101 (100)
Private Management Institute	0 (0)	101 (100)	0 (0)	0 (0)	0 (0)
Govt. Polytechnic	0 (0)	101 (100)	0 (0)	0 (0)	101 (100)
Private Polytechnic	0 (0)	101 (100)	0 (0)	0 (0)	0 (0)
Govt. Vocational Training School/ITI	1 (1)	100 (99)	0 (0)	0 (0)	100 (99)
Private Vocational Training School/ITI	0 (0)	101 (100)	0 (0)	0 (0)	0 (0)
Govt. Non Formal Training Centre	0 (0)	101 (100)	0 (0)	0 (0)	100 (99)
Private Non Formal Training Centre	1 (1)	100 (99)	0 (0)	0 (0)	0 (0)
Govt. School For Disabled	1 (1)	100 (99)	0 (0)	0 (0)	100 (99)
Private School For Disabled	1 (1)	100 (99)	0 (0)	0 (0)	0 (0)
Government Others	14 (18)	87 (82)	0 (0)	3 (4)	0 (0)
Private Others	2 (1)	99 (99)	0 (0)	0 (0)	1 (1)

Note : Distance A : Less than 5 km; B : Between 5-10 km; C : 10+ km.; Source : Data Analysis is based on 2011 Census.

DISCLAIMER

The Terms of Use and Disclaimer of Datanet India Private Limited (hereinafter referred to as "Datanet") for use of this analysis report of **Raxaul Assembly Constituency (Raxaul Vidhan Sabha)** :-

1. **Assembly Factbook™** is a Registered Trade Mark owned by Datanet.
2. All the maps are sketched and graphical representation only and have not been drawn to the scale and also not to represent the actual geographical area or boundary of the unit.
3. The data for the aforesaid analysis is based on authentic sources and has been culled from the various publications of Census, CSO and NSSO for district and block level data, various central and state government departments, Central & State Elections Commissions and the concerned Returning Officers' releases, Electoral Rolls, Election results and allied publications, internal assessment, surveys, estimates and analysis. Therefore, certain adjustment of data at micro level may have been done to arrive closer to the macro data.
4. Data have been provided on an "As Is" and "As AVAILABLE" basis
5. The colours shown in the maps or diagram and charts of a particular party, alliance or AC are indicative and do not represent them.
6. This publication which includes maps, sheets, graphs and data would be the property under copyright of Datanet only. The user may use these for its internal study, analysis and research purposes. It's public display, re-selling or any commercial uses by the user are not allowed.
7. Datanet has taken due care and caution in compilation and processing of data and allied information, but does not guarantee the accuracy, adequacy or completeness of any information/analysis and will be not responsible for any errors or omissions or for the results obtained from the use of such information/analysis.
8. All the contents for the publication have been culled from various authentic sources and Datanet reasonably believes such sources to be reliable, but does not make any representations, express or implied as to the accuracy or fitness of use of such information. The information or contents of the information/analysis do not constitute advice and should not be relied upon in making (or refraining from making) any decision. Any reliance placed upon the information provided by Datanet is the sole responsibility and strictly at the user's risk.
9. In no event will Datanet be liable for any damages (including, without limitation, damages for loss of business projects, or loss of profits) arising in contract, tort or otherwise from the use of or inability to use any of its contents, or from any action taken (or refrained from being taken) as a result of using the analysis or any of its contents. Datanet its directors, owners, editors, officials, employees, distributor and agents or any associate will not be liable for any errors in the information contained or any consequences arising from the use of the contents of the provided information/analysis.
10. If any provision of these terms and conditions is held invalid or illegal or unenforceable for any reason by any court of competent jurisdiction, such provision shall be severed and the remainder of provisions of the terms and conditions shall continue in full force and effect as if the Term of Use had been executed with the invalid, illegal or unenforceable provision eliminated.
11. If there are any discrepancies in the information provided, please bring it to attention of Datanet for suitable rectification measures.

Buy Online This Complete Book At
Datanet India eBooks Store

www.indiastatpublications.com

or go directly at

[http://www.indiastatpublications.com/
Assembly_factbook/Bihar/Paschim_Champaran/ Raxaul](http://www.indiastatpublications.com/Assembly_factbook/Bihar/Paschim_Champaran/Raxaul)

 **indiaSTAT**elections

ISBN : 978-93-5313-172-2



9 789353 131722