



Bihar

Assembly Factbook™

Danapur Assembly Constituency



Key Electoral Data of Danapur
Assembly Constituency (Vidhan Sabha)

Bihar

Assembly Factbook™

Danapur Assembly Constituency



Danapur Vidhan Sabha

Editor & Director

Dr. R.K. Thukral

Research Editor

Dr. Shafeeq Rahman

Compiled, Researched and Published by Datanet India Pvt. Ltd.

D-100, 1st Floor,

Okhla Industrial Area, Phase-I,
New Delhi- 110020.

Ph.: 91-11- 43580781-84

Email : support@indiastatpublications.com

Website : www.indiastatelections.com

Online Book Store :

www.indiastatpublications.com

Report No. : AFB/BR-186-0125

ISBN : 978-93-5313-070-1

First Edition : January, 2018

Eighth Updated Edition : January, 2025

Price : Rs. 11500/-

US\$ 310

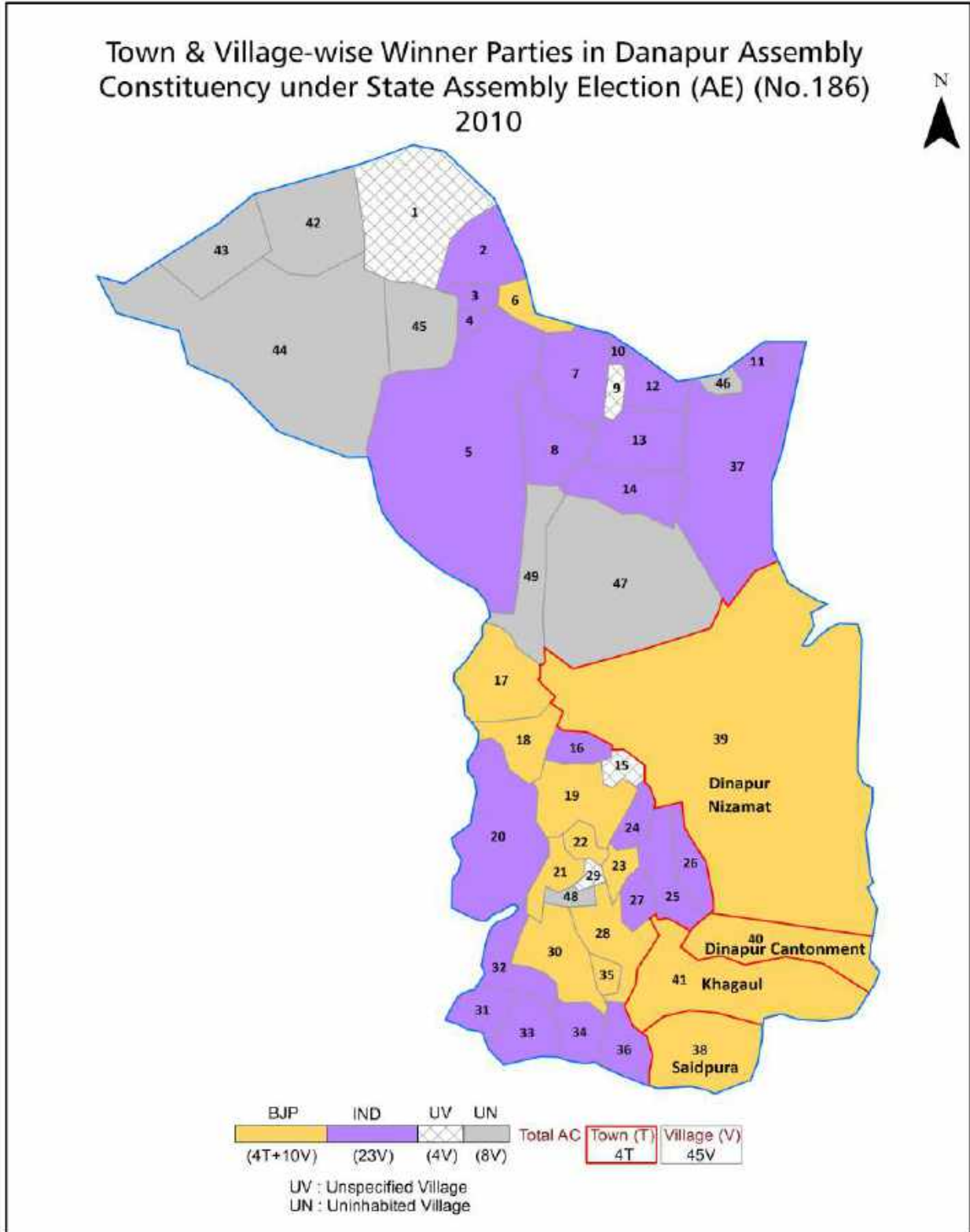
© Datanet India Pvt. Ltd.

All rights reserved. No part of this book may be reproduced, stored in a retrieval system or transmitted in any form or by any means, mechanical photocopying, photographing, scanning, recording or otherwise without the prior written permission of the publisher. Please refer to Disclaimer at page no. 153 for the use of this publication.

Printed in India

No.	Particulars	Page No.
	Introduction	
1	Assembly Constituency - (Vidhan Sabha) at a Glance Features of Assembly as per Delimitation Commission of India (2008)	1-2
	Location and Political Maps	
2	Location Map Boundaries of Assembly Constituency - (Vidhan Sabha) in District Boundaries of Assembly Constituency under Parliamentary Constituency - (Lok Sabha) Town & Village-wise Winner Parties- 2024, 2014, 2010 and 2009	3-11
	Administrative Setup (2011)	
3	District Sub-district Towns Villages Inhabited Villages Uninhabited Villages Village Panchayat Intermediate Panchayat	9-13
	Demographics (2011)	
4	Population Households Rural/Urban Population Towns and Villages by Population Size Sex Ratio (Total & 0-6 Years) Religious Population Social Population Literacy Rate	14-15
	Electoral Features	
5	Important Dates of Last Elections Held Electors by Gender Service Electors Voters Voters Turnout Polling Stations & Average Number of Electors per Polling Station Electors by Age Group Present Elected Representatives	16-21
	Historical Summary Election Results	
6	Vote Share of Major Parties Winning Margin (Number & Percentage) Polarity of Parties Summary Result of Assembly Segment of Parliamentary Elections 2024, 2019, 2014, 2009, 2004 and 1999 Summary Result of Assembly Elections 2020, 2015, 2010, 2005 (Oct), 2005 (Feb), 2000, 1995, 1990, 1985, 1980, 1977, 1972, 1969, 1967, 1962 and 1957	22-46
	Polling Station Level Election Results	
7	Name and Number of Polling Station 2024, 2014, 2010 and 2009 Polling Station-wise Electors, Voters & Voters Turnout 2024, 2014, 2010 and 2009 Polling Station wise Elections Results 2024, 2014, 2010 and 2009	47-132
	Share of Assembly Constituency	
8	Share of Assembly Constituency - (Vidhan Sabha) in State, District and Parliamentary Constituency - (Lok Sabha)	133
	Socio-Economic Amenities (2011)	
9	Access to Administrative Units Agricultural, Manufacturing and Industrial Commodities Demographic Indicators Education Health & Manpower Drinking Water Supply Sanitation Entertainment and Recreations Infrastructure Power Food Allocation Distribution and Marketing of Agriculture Commodities Infrastructure Transport and Road Infrastructure Communication Banking and Financial Services Land Use Irrigation Source	135-149
10	Abbreviation & Sources	150-152
11	Disclaimer	153

Location & Political Map



Administrative Setup

List of Village Panchayat & Intermediate Panchayat (Block) Name - 2011

Village Name	Village Panchayat Name	Intermediate Panchayat Name
Adampur	Lakhni Bigha	Dinapur-Cum-Khagaul
Asopur	Lakhni Bigha	Dinapur-Cum-Khagaul
Babakkarpur	Lakhni Bigha	Dinapur-Cum-Khagaul
Bari Khagaul	Jamaludinchak	Dinapur-Cum-Khagaul
Bishunpur	Kasimchak	Dinapur-Cum-Khagaul
Dariapur	Sarari	Dinapur-Cum-Khagaul
Dhibra	Jamsaut	Dinapur-Cum-Khagaul
Faridanpur	Mobarakpur Raghurampur	Dinapur-Cum-Khagaul
Ganghara	Ganghara	Dinapur-Cum-Khagaul
Gorgawan	Jamaludinchak	Dinapur-Cum-Khagaul
Habaspur	Patlapur	Dinapur-Cum-Khagaul
Harsham chak	Kasimchak	Dinapur-Cum-Khagaul
Hathiakan	Hathiakandh	Dinapur-Cum-Khagaul
Hetanpur	Hetanpur Madhopur	Dinapur-Cum-Khagaul
Jafarpur	Kasimchak	Dinapur-Cum-Khagaul
Jamsaut	Jamsaut	Dinapur-Cum-Khagaul
Kafarpur	Kasimchak	Dinapur-Cum-Khagaul
Kasim chak	Kasimchak	Dinapur-Cum-Khagaul
Kedalpura	Kasimchak	Dinapur-Cum-Khagaul
Khedarpura	Sarari	Dinapur-Cum-Khagaul
Kothawan	Kothawan	Dinapur-Cum-Khagaul
Kothia	Jamaludinchak	Dinapur-Cum-Khagaul
Lakhni Bigha	Lakhni Bigha	Dinapur-Cum-Khagaul
Lodipur	Mobarakpur Raghurampur	Dinapur-Cum-Khagaul
Madhopur	Hetanpur Madhopur	Dinapur-Cum-Khagaul
Mainpura	Mobarakpur Raghurampur	Dinapur-Cum-Khagaul
Maksudpur	Patlapur	Dinapur-Cum-Khagaul
Mobarakpur	Mobarakpur Raghurampur	Dinapur-Cum-Khagaul
Mustafapur	Kothawan	Dinapur-Cum-Khagaul

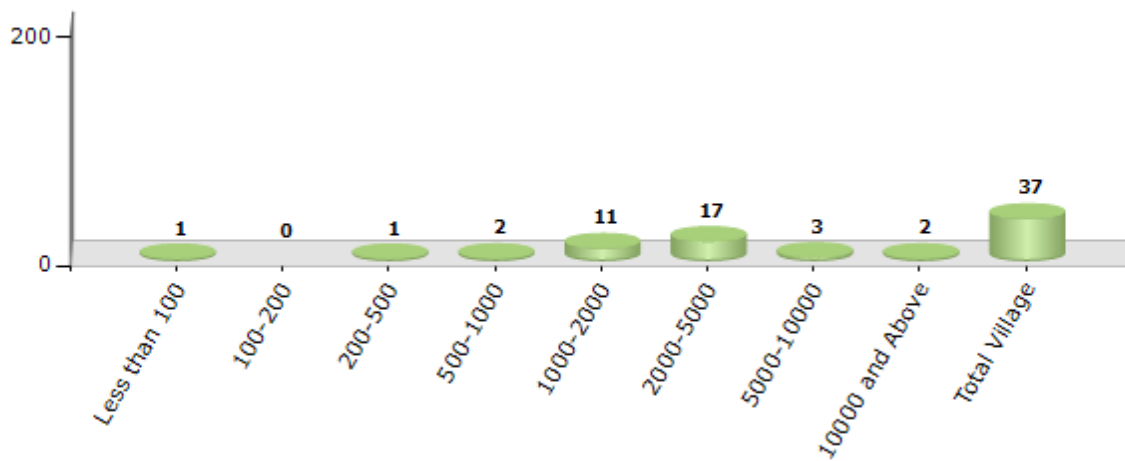
Contd....

Demographics

Number of Villages by Population Size - 2011

Less than 100	100-200	200-500	500-1000	1000-2000	2000-5000	5000-10000	10000 and Above	Total Village
1	0	1	2	11	17	3	2	37

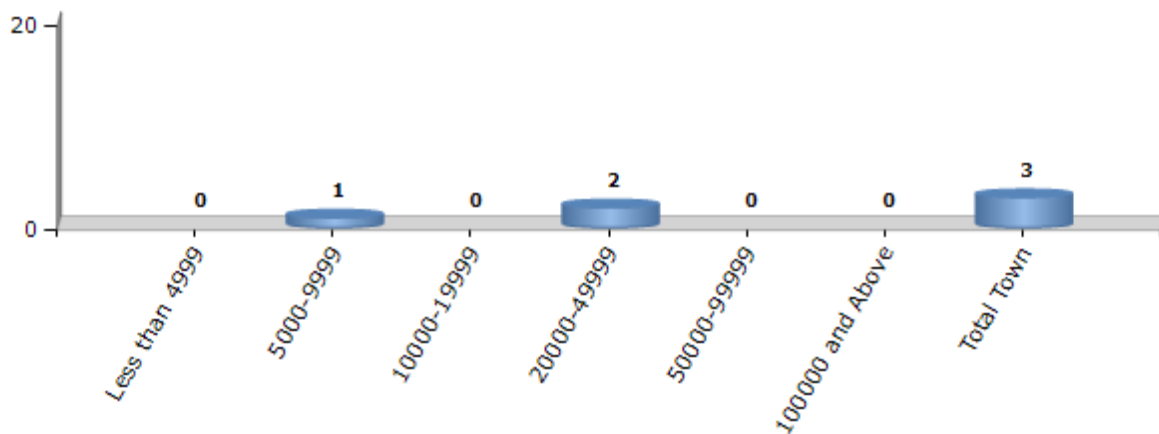
Number of Villages by Population Size - 2011



Number of Towns by Population Size - 2011

Less than 4999	5000-9999	10000-19999	20000-49999	50000-99999	100000 and Above	Total Town
0	1	0	2	0	0	3

Number of Towns by Population Size - 2011

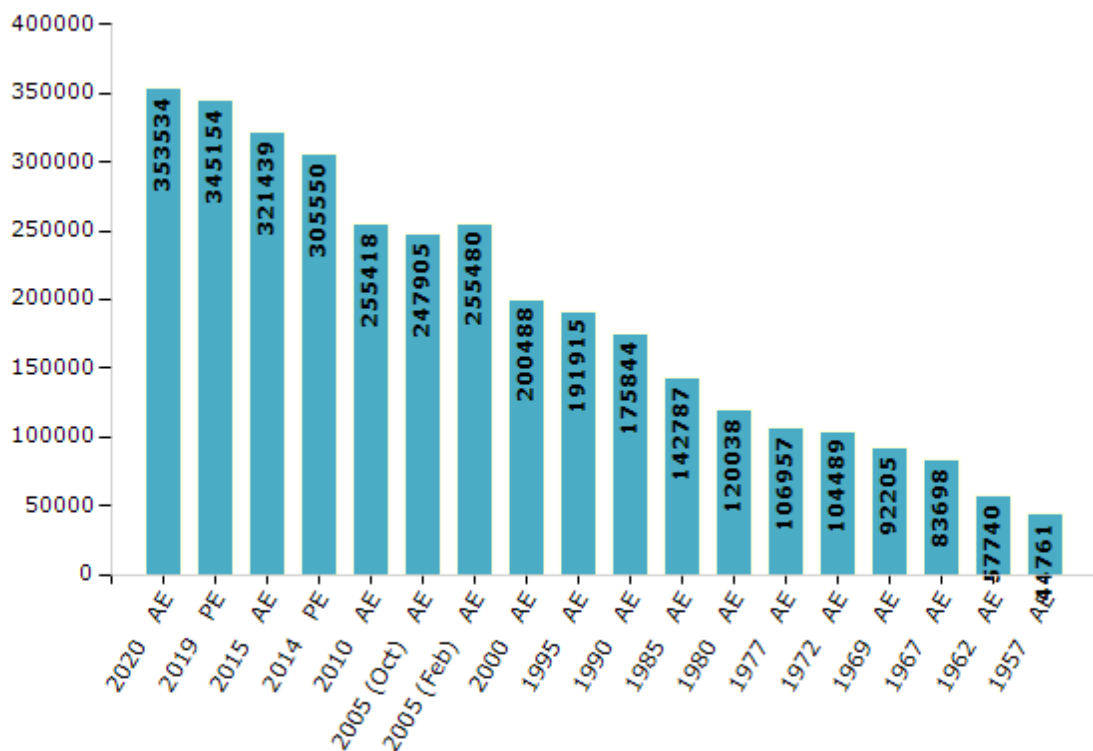


Electoral Features

Electors by Male & Female

Year	Male	Female	Others	Total	Year	Male	Female	Others	Total
2020 AE	187213	166312	9	353534	1995 AE	106356	85559	-	191915
2019 PE	183019	162124	11	345154	1990 AE	96447	79397	-	175844
2015 AE	175298	146126	15	321439	1985 AE	76507	66280	-	142787
2014 PE	167427	138114	9	305550	1980 AE	72062	47976	-	120038
2010 AE	141783	113635	0	255418	1977 AE	55040	51917	-	106957
2009 PE	-	-	-	-	1972 AE	56583	47906	-	104489
2005 (Oct) AE	135755	112150	-	247905	1969 AE	48583	43622	-	92205
2005 (Feb) AE	139458	116022	-	255480	1967 AE	-	-	-	83698
2004 PE	-	-	-	-	1962 AE	-	-	-	57740
2000 AE	111920	88568	-	200488	1957 AE	-	-	-	44761
1999 PE	-	-	-	-	1952 AE	-	-	-	-

Number of Electors



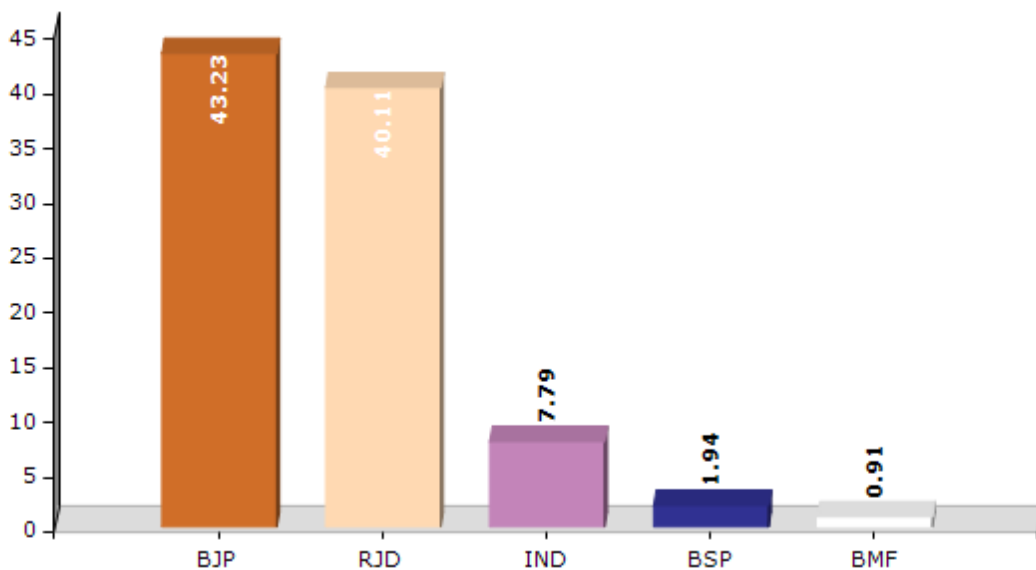
Note : AE : Assembly Election, PE : Assembly Segment of Parliamentary Election

Historical Summary Election Results

Summary Result of Assembly Election - 2015

Candidate Name	Party	Votes	Votes %
Asha Devi	BJP	72192	43.23
Raj Kishor Yadav	RJD	66983	40.11
Tinku Yadav	IND	13002	7.79
Nar Singh Kumar Alias Tempo Chandravanshi	BSP	3246	1.94
Akash Kumar	BMF	1518	0.91
Ritesh Kumar	IND	1446	0.87
Mo Shakil Ansari Alias Tipu Sultan	IND	1358	0.81
Natasha Sharma	SUCI	903	0.54
Mohammad Salim	IND	825	0.49
Yogendra Kumar Ray	BJKD	592	0.35
Arvind Kumar Verma	LAD	587	0.35
Sushma Sinha	GaAP	582	0.35
Rama Dhar Singh	JKM	485	0.29
	NOTA	3267	1.96

Votes Percentage of Top Parties - 2015



Polling Station Level Election Results

Number and Name of Polling Stations (PS) (2010)

Number of Polling Stations	Name of Polling Stations	Number of Polling Stations	Name of Polling Stations
1	Shankarpur Khas	22	Kasimchak New Bhawan (Pashchimi Part)
2	Harijan Shed Maksudpur	23	Kasimchak New Bhawan (Purvi Part)
3	Hawaspur (Purvi Part)	24	Gosai Tola
4	Hawaspur (Pashchim Part)	25	Manas (Purvi Part)
5	Hawaspur (New Bhawan)	26	Manas (Pashchimi Part)
6	Patlapur	27	Manas (Purvi Part)
7	Patlapur	28	Manas (Pashchimi Part)
8	Ganghara Kachahari Ke Pas	29	Harijan Shed Manas
9	Ganghara Kachahari	30	Harijan Tola Manas
10	Ganghara	31	New Panapur
11	Ganghara	32	Navdiyari
12	Devchand Bhagat Ka Tola	33	Navdiyari
13	Hetanpur (South Part)	34	Old Panapur
14	Hetanpur (Uttari Part)	35	Old Panapur Chamartoli
15	Hetanpur	36	Old Panapur Punkali Rai Ka Tola (Uttari Part)
16	Madhopur	37	Old Panapur Punkali Rai Ka Tola (South Part)
17	Madhopur	38	Adhin Tola
18	Kedalpura	39	Daudpur (Uttar Part)
19	Kafarpur	40	Daudpur (Madhya Part)
20	Vishunpur	41	Daudpur (South Part)
21	Harsamchak	42	Shahpur Shahpur (Purvi Part)

Contd....

Polling Station Level Election Results

Polling Station-wise Votes Secured by Overall Top Five Parties in Danapur Assembly in Assembly Election (AE) under Pataliputra Parliamentary Constituency in Bihar (2010)

Number of Polling Station	Winner - Asha Devi (BJP)	Runner-up - Rit Lal Ray (IND)	3rd - Sachchida Nand Rai (RJD)	4th - Vijay Singh Yadav (INC)	5th - Binod Singh (IND)	Other	Total Votes Secured
36	6	369	104	3	13	24	519
37	15	280	96	8	6	22	427
38	35	356	30	3	12	16	452
39	204	240	227	20	13	77	781
40	132	174	193	3	14	25	541
41	249	210	253	28	53	101	894
42	162	154	59	7	15	35	432
43	58	143	91	46	11	47	396
44	146	313	245	10	28	37	779
45	39	329	92	12	8	22	502
46	158	179	261	33	19	44	694
47	460	39	85	13	4	12	613
48	101	67	228	15	4	13	428
49	226	77	88	12	7	14	424
50	107	63	167	10	5	18	370
51	239	154	44	38	13	29	517
52	369	60	22	65	8	17	541
53	427	68	28	25	8	20	576
54	156	56	11	20	3	5	251
55	218	127	11	23	10	27	416
56	200	86	24	17	1	10	338
57	236	68	20	10	5	11	350
58	295	50	20	8	1	11	385
59	263	300	38	31	13	13	658
60	245	131	45	11	8	20	460
61	368	115	29	9	1	22	544
62	407	37	15	6	3	18	486
63	396	57	19	4	9	29	514
64	348	5	6	9	1	14	383
65	335	29	33	15	4	12	428
66	143	102	38	28	3	7	321
67	241	61	24	24	5	7	362
68	28	152	102	31	13	15	341
69	51	330	66	76	21	35	579
70	30	445	88	22	24	26	635

Contd....

Polling Station Level Election Results

Winner, Runner-up and 3rd Party Position & Winning Margin According to Polling Stations in Danapur Assembly in Assembly Election (AE) under Patliputra Parliamentary Constituency in Bihar (2010)

Polling Station Number	Winner Party	Winner Votes (%)	Runner-up Party	Runner-up Votes (%)	Winning Margin Votes (%)	Third Party	Third Party Votes (%)	Other Votes (%)
71	IND (RLR)	221 (41.54)	BJP	214 (40.23)	7 (1.31)	RJD	35 (6.58)	62 (11.65)
72	BJP	181 (54.03)	IND (RLR)	92 (27.46)	89 (26.57)	RJD	24 (7.16)	38 (11.34)
73	BJP	186 (51.52)	IND (RLR)	110 (30.47)	76 (21.05)	INC	23 (6.37)	42 (11.63)
74	BJP	261 (40.28)	IND (RLR)	253 (39.04)	8 (1.24)	RJD	60 (9.26)	74 (11.42)
75	IND (RLR)	236 (45.74)	BJP	153 (29.65)	83 (16.09)	INC	48 (9.3)	79 (15.31)
76	BJP	209 (49.53)	IND (RLR)	121 (28.67)	88 (20.86)	RJD	41 (9.72)	51 (12.09)
77	BJP	363 (68.88)	IND (RLR)	70 (13.28)	293 (55.6)	RJD	35 (6.64)	59 (11.2)
78	BJP	241 (54.52)	IND (RLR)	108 (24.43)	133 (30.09)	RJD	53 (11.99)	40 (9.05)
79	BJP	322 (76.67)	RJD	46 (10.95)	276 (65.72)	IND (RLR)	34 (8.1)	18 (4.29)
80	BJP	312 (69.64)	IND (RLR)	52 (11.61)	260 (58.03)	INC	39 (8.71)	45 (10.04)
81	BJP	106 (50.72)	INC	45 (21.53)	61 (29.19)	IND (RLR)	28 (13.4)	30 (14.35)
82	BJP	251 (57.57)	RJD	72 (16.51)	179 (41.06)	IND (RLR)	65 (14.91)	48 (11.01)
83	BJP	159 (52.48)	IND (RLR)	115 (37.95)	44 (14.53)	RJD	11 (3.63)	18 (5.94)
84	BJP	221 (69.72)	IND (RLR)	49 (15.46)	172 (54.26)	RJD	26 (8.2)	21 (6.62)
84A	BJP	270 (72.97)	IND (RLR)	47 (12.7)	223 (60.27)	RJD	26 (7.03)	27 (7.3)
85	IND (RLR)	186 (40.09)	BJP	156 (33.62)	30 (6.47)	RJD	68 (14.66)	54 (11.64)
86	BJP	289 (74.87)	IND (RLR)	46 (11.92)	243 (62.95)	RJD	16 (4.15)	35 (9.07)
87	BJP	393 (66.5)	IND (RLR)	62 (10.49)	331 (56.01)	INC	52 (8.8)	84 (14.21)
88	BJP	399 (60)	IND (RLR)	91 (13.68)	308 (46.32)	INC	80 (12.03)	95 (14.29)
89	BJP	293 (51.77)	IND (RLR)	216 (38.16)	77 (13.61)	RJD	20 (3.53)	37 (6.54)
90	IND (RLR)	367 (61.47)	BJP	92 (15.41)	275 (46.06)	RJD	78 (13.07)	60 (10.05)
91	IND (RLR)	181 (44.8)	BJP	153 (37.87)	28 (6.93)	RJD	27 (6.68)	43 (10.64)
92	BJP	322 (54.39)	IND (RLR)	156 (26.35)	166 (28.04)	RJD	42 (7.09)	72 (12.16)
93	BJP	130 (47.62)	IND (RLR)	76 (27.84)	54 (19.78)	RJD	34 (12.45)	33 (12.09)
93A	BJP	217 (59.62)	IND (RLR)	76 (20.88)	141 (38.74)	RJD	34 (9.34)	37 (10.16)
94	BJP	330 (57.19)	RJD	89 (15.42)	241 (41.77)	IND (RLR)	85 (14.73)	73 (12.65)
95	BJP	321 (71.97)	RJD	45 (10.09)	276 (61.88)	IND (RLR)	44 (9.87)	36 (8.07)
95A	BJP	394 (80.41)	IND (RLR)	53 (10.82)	341 (69.59)	RJD	27 (5.51)	16 (3.27)
96	BJP	617 (81.18)	IND (RLR)	77 (10.13)	540 (71.05)	RJD	13 (1.71)	53 (6.97)
97	BJP	536 (79.88)	IND (RLR)	89 (13.26)	447 (66.62)	IND (AKJ)	17 (2.53)	29 (4.32)
98	BJP	244 (67.4)	IND (RLR)	75 (20.72)	169 (46.68)	IND (AKJ)	23 (6.35)	20 (5.52)
99	BJP	575 (79.64)	IND (AKJ)	79 (10.94)	496 (68.7)	IND (RLR)	42 (5.82)	26 (3.6)
100	IND (RLR)	215 (58.58)	BJP	114 (31.06)	101 (27.52)	RJD	20 (5.45)	18 (4.9)
101	BJP	254 (69.59)	IND (RLR)	77 (21.1)	177 (48.49)	RJD	15 (4.11)	19 (5.21)
102	BJP	360 (48.71)	IND (RLR)	222 (30.04)	138 (18.67)	RJD	70 (9.47)	87 (11.77)

Contd....

Socio-Economic Amenities - Rural

Access to Education Facilities

Particulars	Number of Villages (% of Population)				
	Available	Not Available	If Not Available (Distance of Nearest Facility)		
			A	B	C
Govt. Primary School	34 (96)	3 (4)	2 (3)	0 (0)	0 (0)
Private Primary School	6 (17)	31 (83)	0 (0)	0 (0)	0 (0)
Govt. Middle School	34 (96)	3 (4)	1 (0)	0 (0)	0 (0)
Private Middle School	6 (10)	31 (90)	0 (0)	0 (0)	0 (0)
Govt. Secondary School	34 (96)	3 (4)	1 (0)	2 (4)	0 (0)
Private Secondary School	4 (8)	33 (92)	0 (0)	0 (0)	0 (0)
Govt. Senior Secondary School	9 (58)	28 (42)	7 (10)	20 (30)	0 (0)
Private Senior Secondary School	6 (43)	31 (57)	0 (0)	0 (0)	0 (0)
Govt. Arts and Science Degree College	0 (0)	37 (100)	4 (10)	17 (45)	16 (45)
Private Arts and Science Degree College	0 (0)	37 (100)	0 (0)	0 (0)	0 (0)
Govt. Engineering College	0 (0)	37 (100)	0 (0)	0 (0)	0 (0)
Private Engineering College	0 (0)	37 (100)	0 (0)	0 (0)	37 (100)
Govt. Medicine College	0 (0)	37 (100)	0 (0)	0 (0)	37 (100)
Private Medicine College	0 (0)	37 (100)	0 (0)	0 (0)	0 (0)
Govt. Management Institute	0 (0)	37 (100)	0 (0)	0 (0)	37 (100)
Private Management Institute	0 (0)	37 (100)	0 (0)	0 (0)	0 (0)
Govt. Polytechnic	0 (0)	37 (100)	0 (0)	0 (0)	37 (100)
Private Polytechnic	0 (0)	37 (100)	0 (0)	0 (0)	0 (0)
Govt. Vocational Training School/ITI	0 (0)	37 (100)	0 (0)	3 (11)	32 (79)
Private Vocational Training School/ITI	2 (10)	35 (90)	0 (0)	0 (0)	0 (0)
Govt. Non Formal Training Centre	0 (0)	37 (100)	0 (0)	0 (0)	37 (100)
Private Non Formal Training Centre	0 (0)	37 (100)	0 (0)	0 (0)	0 (0)
Govt. School For Disabled	0 (0)	37 (100)	0 (0)	0 (0)	37 (100)
Private School For Disabled	0 (0)	37 (100)	0 (0)	0 (0)	0 (0)
Government Others	0 (0)	37 (100)	0 (0)	0 (0)	37 (100)
Private Others	0 (0)	37 (100)	0 (0)	0 (0)	0 (0)

Note : Distance A : Less than 5 km; B : Between 5-10 km; C : 10+ km.; Source : Data Analysis is based on 2011 Census.

DISCLAIMER

The Terms of Use and Disclaimer of Datanet India Private Limited (hereinafter referred to as "Datanet") for use of this analysis report of **Danapur Assembly Constituency (Danapur Vidhan Sabha) :-**

1. **Assembly Factbook™** is a Registered Trade Mark owned by Datanet.
2. All the maps are sketched and graphical representation only and have not been drawn to the scale and also not to represent the actual geographical area or boundary of the unit.
3. The data for the aforesaid analysis is based on authentic sources and has been culled from the various publications of Census, CSO and NSSO for district and block level data, various central and state government departments, Central & State Elections Commissions and the concerned Returning Officers' releases, Electoral Rolls, Election results and allied publications, internal assessment, surveys, estimates and analysis. Therefore, certain adjustment of data at micro level may have been done to arrive closer to the macro data.
4. Data have been provided on an "As Is" and "As AVAILABLE" basis
5. The colours shown in the maps or diagram and charts of a particular party, alliance or AC are indicative and do not represent them.
6. This publication which includes maps, sheets, graphs and data would be the property under copyright of Datanet only. The user may use these for its internal study, analysis and research purposes. It's public display, re-selling or any commercial uses by the user are not allowed.
7. Datanet has taken due care and caution in compilation and processing of data and allied information, but does not guarantee the accuracy, adequacy or completeness of any information/analysis and will be not responsible for any errors or omissions or for the results obtained from the use of such information/analysis.
8. All the contents for the publication have been culled from various authentic sources and Datanet reasonably believes such sources to be reliable, but does not make any representations, express or implied as to the accuracy or fitness of use of such information. The information or contents of the information/analysis do not constitute advice and should not be relied upon in making (or refraining from making) any decision. Any reliance placed upon the information provided by Datanet is the sole responsibility and strictly at the user's risk.
9. In no event will Datanet be liable for any damages (including, without limitation, damages for loss of business projects, or loss of profits) arising in contract, tort or otherwise from the use of or inability to use any of its contents, or from any action taken (or refrained from being taken) as a result of using the analysis or any of its contents. Datanet its directors, owners, editors, officials, employees, distributor and agents or any associate will not be liable for any errors in the information contained or any consequences arising from the use of the contents of the provided information/analysis.
10. If any provision of these terms and conditions is held invalid or illegal or unenforceable for any reason by any court of competent jurisdiction, such provision shall be severed and the remainder of provisions of the terms and conditions shall continue in full force and effect as if the Term of Use had been executed with the invalid, illegal or unenforceable provision eliminated.
11. If there are any discrepancies in the information provided, please bring it to attention of Datanet for suitable rectification measures.

**Buy Online This Complete Book At
Datanet India eBooks Store**

www.indiastatpublications.com

or go directly at

[http://www.indiastatpublications.com/
Assembly_factbook/Bihar/Pataliputra/ Danapur](http://www.indiastatpublications.com/Assembly_factbook/Bihar/Pataliputra/Danapur)

 **india**stat**elections**

ISBN: 978-93-5313-070-1

