



Bihar

Assembly Factbook™

Maner Assembly Constituency



Key Electoral Data of Maner
Assembly Constituency (Vidhan Sabha)

Bihar

Assembly Factbook™

Maner Assembly Constituency



Maner Vidhan Sabha

Editor & Director

Dr. R.K. Thukral

Research Editor

Dr. Shafeeq Rahman

Compiled, Researched and Published by Datanet India Pvt. Ltd.

D-100, 1st Floor,

Okhla Industrial Area, Phase-I,
New Delhi- 110020.

Ph.: 91-11- 43580781-84

Email : support@indiastatpublications.com

Website : www.indiastatelections.com

Online Book Store :

www.indiastatpublications.com

Report No. : AFB/BR-187-0125

ISBN : 978-93-5313-131-9

First Edition : January, 2018

Eighth Updated Edition : January, 2025

Price : Rs. 11500/-

US\$ 310

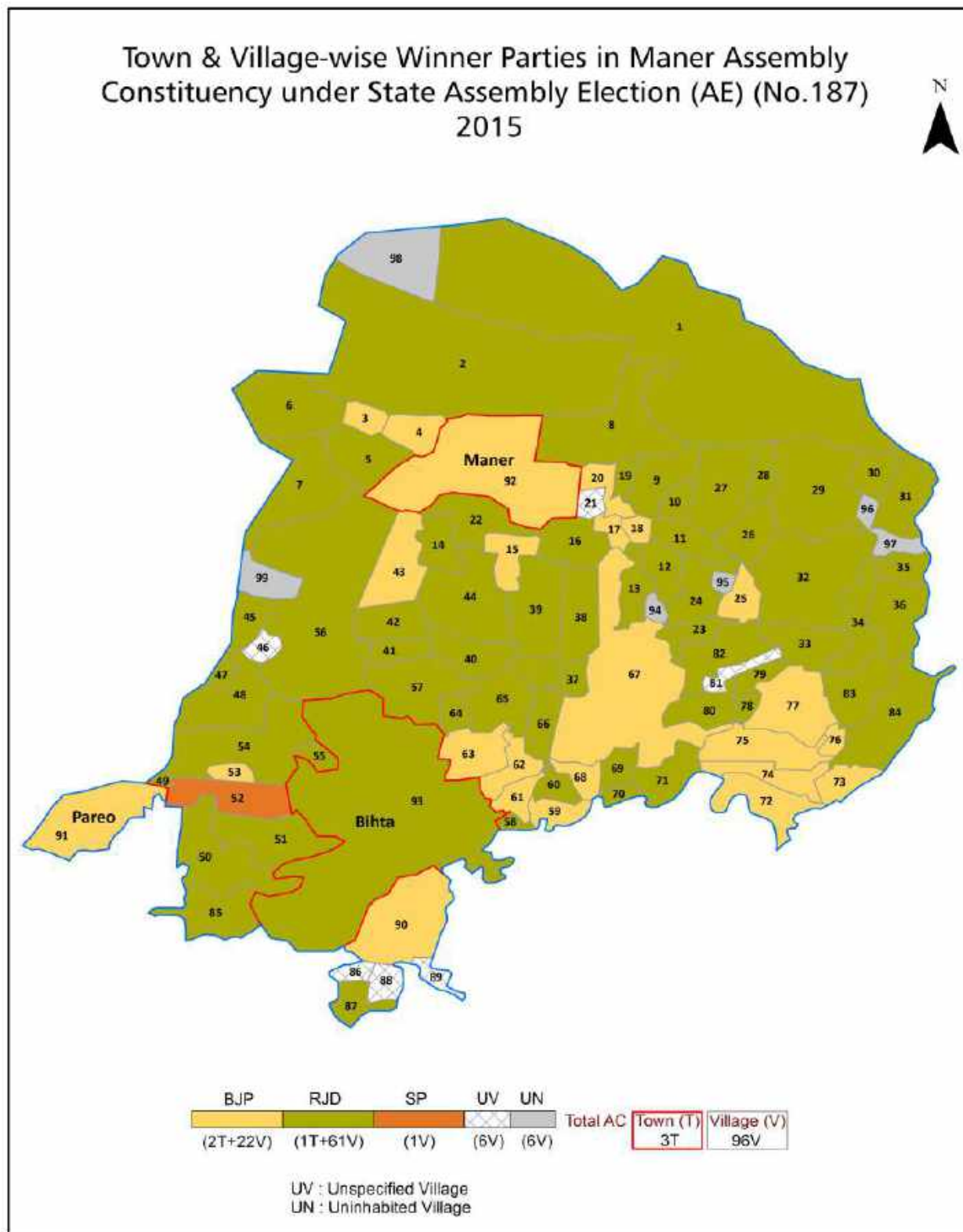
© Datanet India Pvt. Ltd.

All rights reserved. No part of this book may be reproduced, stored in a retrieval system or transmitted in any form or by any means, mechanical photocopying, photographing, scanning, recording or otherwise without the prior written permission of the publisher. Please refer to Disclaimer at page no. 238 for the use of this publication.

Printed in India

No.	Particulars	Page No.
	Introduction	
1	Assembly Constituency - (Vidhan Sabha) at a Glance Features of Assembly as per Delimitation Commission of India (2008)	1-2
	Location and Political Maps	
2	Location Map Boundaries of Assembly Constituency - (Vidhan Sabha) in District Boundaries of Assembly Constituency under Parliamentary Constituency - (Lok Sabha) Town & Village-wise Winner Parties- 2024, 2020, 2015, 2014, 2010 and 2009	3-11
	Administrative Setup (2011)	
3	District Sub-district Towns Villages Inhabited Villages Uninhabited Villages Village Panchayat Intermediate Panchayat	11-17
	Demographics (2011)	
4	Population Households Rural/Urban Population Towns and Villages by Population Size Sex Ratio (Total & 0-6 Years) Religious Population Social Population Literacy Rate	18-19
	Electoral Features	
5	Important Dates of Last Elections Held Electors by Gender Service Electors Voters Voters Turnout Polling Stations & Average Number of Electors per Polling Station Electors by Age Group Present Elected Representatives	20-25
	Historical Summary Election Results	
6	Vote Share of Major Parties Winning Margin (Number & Percentage) Polarity of Parties Summary Result of Assembly Segment of Parliamentary Elections 2024, 2019, 2014, 2009, 2004 and 1999 Summary Result of Assembly Elections 2020, 2015, 2010, 2005 (Oct), 2005 (Feb), 2000, 1995, 1990, 1985, 1980, 1977, 1972, 1969, 1967, 1962, 1957 and 1952	26-52
	Polling Station Level Election Results	
7	Name and Number of Polling Station 2024, 2020, 2015, 2014, 2010 and 2009 Polling Station-wise Electors, Voters & Voters Turnout 2024, 2020, 2015, 2014, 2010 and 2009 Polling Station wise Elections Results 2024, 2020, 2015, 2014, 2010 and 2009	53-217
	Share of Assembly Constituency	
8	Share of Assembly Constituency - (Vidhan Sabha) in State, District and Parliamentary Constituency - (Lok Sabha)	218
	Socio-Economic Amenities (2011)	
9	Access to Administrative Units Agricultural, Manufacturing and Industrial Commodities Demographic Indicators Education Health & Manpower Drinking Water Supply Sanitation Entertainment and Recreations Infrastructure Power Food Allocation Distribution and Marketing of Agriculture Commodities Infrastructure Transport and Road Infrastructure Communication Banking and Financial Services Land Use Irrigation Source	220-234
10	Abbreviation & Sources	235-237
11	Disclaimer	238

Location & Political Map



Administrative Setup

List of Village Panchayat & Intermediate Panchayat (Block) Name - 2011

Village Name	Village Panchayat Name	Intermediate Panchayat Name
Adlipur	Newara	Bihta
Ahiapur Maner	Gaiaspur	Maner
Aminabad	Katesar	Bihta
Anandpur	Anandpur	Bihta
Baghpur	Srichandpur	Bihta
Bahpura	Daulatpur Simri	Bihta
Balua	Balua	Maner
Bank	Bank	Maner
Basaurha	Srichandpur	Bihta
Bazidpur	Bisunpura	Bihta
Beapur	Beapur	Maner
Bedauli	Sikandarpur	Bihta
Bela	Belalachhmanpur	Bihta
Bilap	Dayalpur Daulatpur	Bihta
Bishunpura	Bisunpura	Bihta
Chaura Gopalpur	Belalachhmanpur	Bihta
Chhitnawan	Khaspur	Maner
Chhitrauli	Bank	Maner
Chintamanipur Maula	Sighara	Maner
Darweshpur Diara	Darweshpurnorth	Maner
Darweshpur Uparwar	Darweshpurnorth	Maner
Daulatpur semri	Daulatpur Simri	Bihta
Dealpur Daulat	Dayalpur Daulatpur	Bihta
Dekuli	Anandpur	Bihta
Dhakarpos	Sadiqpur	Maner
Dilawarpur	Dayalpur Daulatpur	Bihta
Doghra	Musepur	Bihta
Dumri	Sikandarpur	Bihta
Gaiaspur	Gaiaspur	Maner

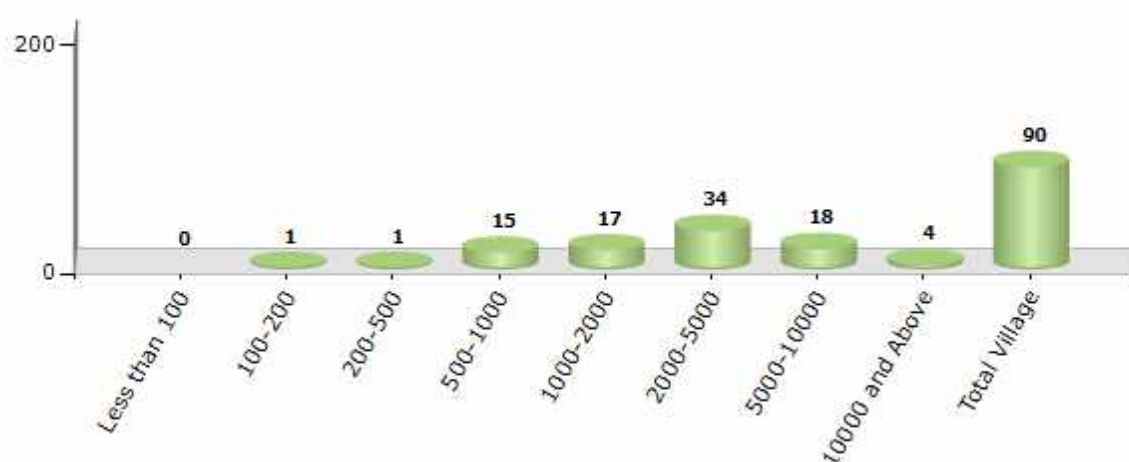
Contd....

Demographics

Number of Villages by Population Size - 2011

Less than 100	100-200	200-500	500-1000	1000-2000	2000-5000	5000-10000	10000 and Above	Total Village
0	1	1	15	17	34	18	4	90

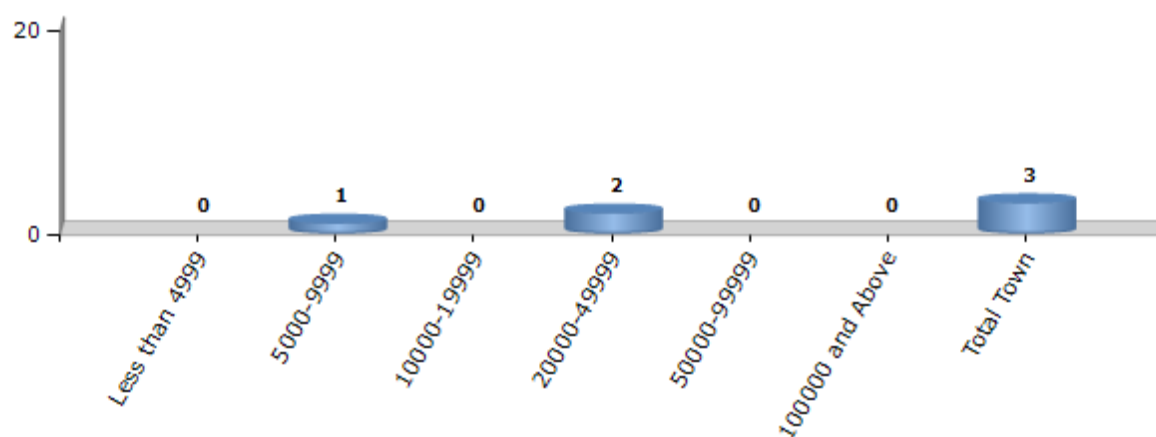
Number of Villages by Population Size - 2011



Number of Towns by Population Size - 2011

Less than 4999	5000-9999	10000-19999	20000-49999	50000-99999	100000 and Above	Total Town
0	1	0	2	0	0	3

Number of Towns by Population Size - 2011

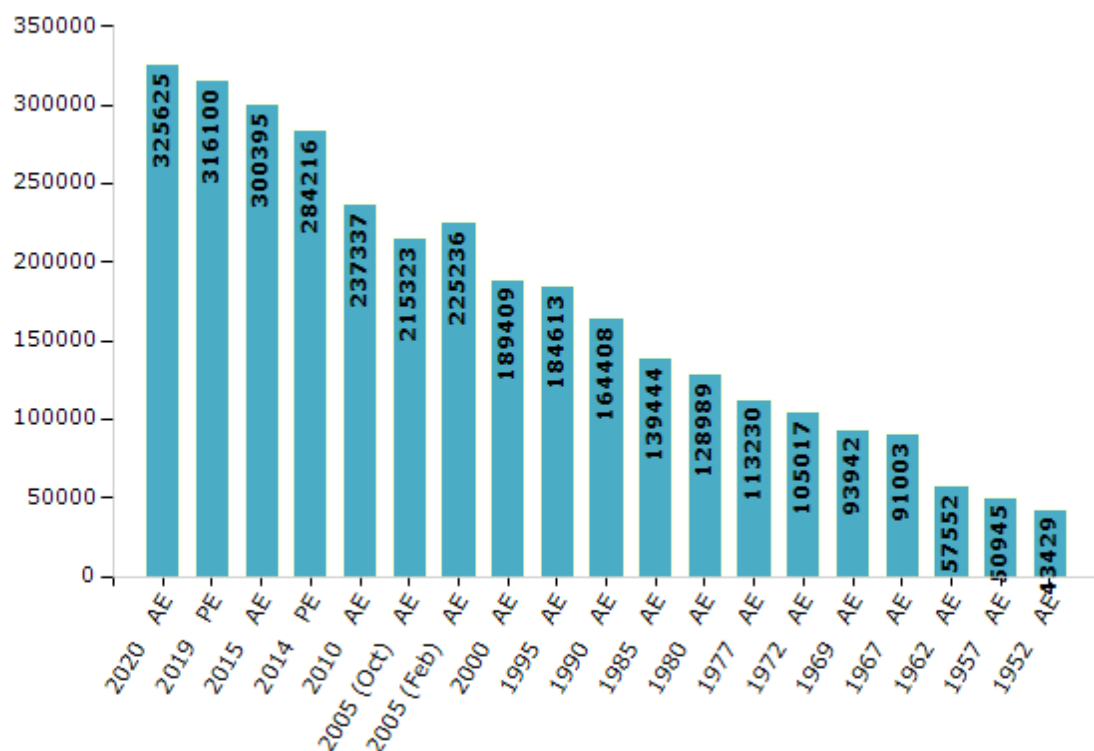


Electoral Features

Electors by Male & Female

Year	Male	Female	Others	Total	Year	Male	Female	Others	Total
2020 AE	171898	153719	8	325625	1995 AE	101045	83568	-	184613
2019 PE	167044	149049	7	316100	1990 AE	89364	75044	-	164408
2015 AE	161448	138940	7	300395	1985 AE	72830	66614	-	139444
2014 PE	153161	131048	7	284216	1980 AE	77418	51571	-	128989
2010 AE	128175	109162	0	237337	1977 AE	57599	55631	-	113230
2009 PE	-	-	-	-	1972 AE	55503	49514	-	105017
2005 (Oct) AE	115041	100282	-	215323	1969 AE	49952	43990	-	93942
2005 (Feb) AE	119583	105653	-	225236	1967 AE	-	-	-	91003
2004 PE	-	-	-	-	1962 AE	-	-	-	57552
2000 AE	103894	85515	-	189409	1957 AE	-	-	-	50945
1999 PE	-	-	-	-	1952 AE	-	-	-	43429

Number of Electors



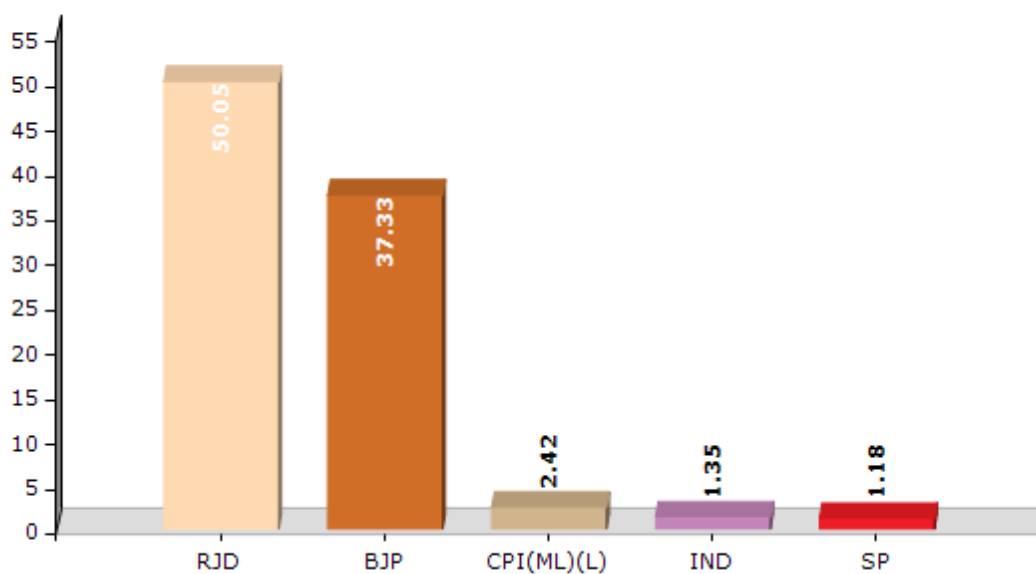
Note : AE : Assembly Election, PE : Assembly Segment of Parliamentary Election

Historical Summary Election Results

Summary Result of Assembly Election - 2015

Candidate Name	Party	Votes	Votes %
Bhai Virendra	RJD	89773	50.05
Shrikant Nirala	BJP	66945	37.33
Gopal Singh	CPI(ML)(L)	4332	2.42
Chaudhary Brahm Prakash Singh	IND	2418	1.35
Amarnath Prasad	SP	2114	1.18
Rajpati Devi	BSP	1809	1.01
Lalan Kumar	JAPL	1619	0.9
Anju Devi	IND	1606	0.9
Pawan Kumar	IND	1580	0.88
Surendra Paswan	JKM	558	0.31
Durgesh Nandan Yadav	RJPD	540	0.3
Chandradev Vishwakarma	RPI	494	0.28
Kamlesh Kumar	LAD	443	0.25
	NOTA	5122	2.86

Votes Percentage of Top Parties - 2015



Polling Station Level Election Results

Number and Name of Polling Stations (PS) (2020)

Number of Polling Stations	Name of Polling Stations	Number of Polling Stations	Name of Polling Stations
1	Utkarmit Madhya Vidyalay Nayakatola Uttar Bhag	15A	Utkarmit Madhya Vidyalay Chhihattar Purwi
1A	Utkarmit Madhya Vidyalay Nayakatola Uttar Bhag	16	Samudaik Bhawan Mahavir Tola
2	Utkarmit Madhya Vidyalay Nayakatola Uttar Bhag	17	Prathmik Vidyalay Dhajava Tola
3	Utkarmit Madhya Vidyalay Nayakatola Dakshin Bhag	18	Utkarmit Madhya Vidyalay Hathitola Dakshin Bhag
4	Prathmik Vidyalay Badalatola Pashchimi Bhag	18A	Utkarmit Madhya Vidyalay Hathitola Dakshin Bhag
4A	Prathmik Vidyalay Badalatola Pashchimi Bhag	19	Utkarmit Madhya Vidyalay Hathitola Uttari Bhag
5	Prathmik Vidyalay Ramanagar Pashchimi Bhag	19A	Utkarmit Madhya Vidyalay Hathitola Uttari Bhag
5A	Prathmik Vidyalay Ramanagar Pashchimi Bhag	20	Utkarmit Madhya Vidyalay Hathitola Kamra No-04
6	Dharmashala Haldichhapara Dakshin Bhag	21	Prathmik Vidyalay Islamaganj Purbi Bhag
6A	Dharmashala Haldichhapara Dakshin Bhag	21A	Prathmik Vidyalay Islamaganj Purbi Bhag
7	Dharmashala Haldichhapara Uttari Bhag	22	Utkarmit Madhya Vidyalay Bhavanitola Uttari Bhag
8	Kishan Paramarsh Kendra Haldichhapara	23	Utkarmit Madhya Vidyalay Bhavanitola Dakshini Bhag
9	Prathmik Vidyalay Haldichhapara Paschim Bhag	24	Navsirjit Harijan Prathmik Vidyalay Bhavani Tola Purbi Bhag
9A	Prathmik Vidyalay Haldichhapara Paschim Bhag	24A	Navsirjit Harijan Prathmik Vidyalay Bhavani Tola Purbi Bhag
10	Madhya Vidyalay Dudhaila	25	Uchcha Vidyalay Ramapur Diyara Purwi Bhag
11	Madhya Vidyalay Dudhaila Paschim Bhag	26	Uchcha Vidyalay Ramapur Diyara Pashchimi Bhag
12	Panchayat Bhavan Chhihattar	27	Madhya Vidyalay Ramapur Diyara Pashchimi Bhag
13	Panchayat Bhavan Chhihattar Uttar Bhag	27A	Madhya Vidyalay Ramapur Diyara Pashchimi Bhag
14	Utkarmit Madhya Vidyalay Chhihattar Pashchimi Bhag	28	Utkarmit Madhya Vidyalay Hulasi Tola Uttari Bhag
14A	Utkarmit Madhya Vidyalay Chhihattar Pashchimi Bhag	28A	Utkarmit Madhya Vidyalay Hulasi Tola Uttari Bhag
15	Utkarmit Madhya Vidyalay Chhihattar Purwi	29	Utkarmit Madhya Vidyalay Hulasi Tola Dakshini Bhag

Contd....

Polling Station Level Election Results

Polling Station-wise Votes Secured by Overall Top Five Parties in Maner Assembly in Assembly Election (AE) under Pataliputra Parliamentary Constituency in Bihar (2020)

Number of Polling Station	Winner - Bhai Virendra (RJD)	Runner-up - Nikhil Anand (BJP)	3rd - Shrikant Nirala (IND)	4th - Vikash Kumar (IND)	5th - Kameshwar Kumar (IND)	NOTA	Other	Total Votes Secured
25	50	308	40	0	0	0	36	434
26	196	216	114	8	10	2	89	635
27	82	155	44	0	11	0	27	319
27A	162	88	70	3	11	3	72	409
28	35	0	325	2	8	10	42	422
28A	94	2	432	1	4	2	13	548
29	59	6	326	4	8	1	26	430
29A	134	6	288	2	9	5	22	466
30	117	43	189	3	29	3	46	430
30A	141	31	255	2	8	1	23	461
31	333	23	68	0	4	2	64	494
32	330	15	91	0	8	0	40	484
33	234	32	109	0	4	1	44	424
33A	232	21	101	0	9	2	49	414
34	327	25	195	1	19	4	56	627
35	192	17	304	0	18	6	67	604
36	149	14	126	2	4	1	49	345
36A	178	10	139	0	5	2	37	371
37	176	5	143	4	22	9	48	407
37A	197	13	154	1	10	1	37	413
38	250	40	31	1	2	1	32	357
38A	326	40	28	0	2	0	19	415
39	82	109	140	3	22	2	34	392
39A	55	131	150	1	17	2	24	380
40	220	94	68	0	17	2	36	437
41	170	163	52	0	11	1	33	430
42	197	26	104	0	12	1	27	367
43	85	88	54	1	9	1	30	268
43A	101	66	62	0	11	2	28	270
44	111	107	19	2	5	2	15	261
44A	74	122	56	1	5	0	6	264
45	84	195	16	0	5	5	19	324
45A	90	184	34	1	14	0	28	351
46	96	296	36	0	10	1	44	483
47	100	221	72	0	5	1	26	425

Contd....

Polling Station Level Election Results

Winner, Runner-up and 3rd Party Position & Winning Margin According to Polling Stations in Maner Assembly in Assembly Election (AE) under Pataliputra Parliamentary Constituency in Bihar (2020)

Polling Station Number	Winner Party	Winner Votes (%)	Runner-up Party	Runner-up Votes (%)	Winning Margin Votes (%)	Third Party	Third Party Votes (%)	Other Votes (%)
48	BJP	182 (45.27)	RJD	129 (32.09)	53 (13.18)	IND (SN)	53 (13.18)	38 (9.45)
49	BJP	95 (49.48)	RJD	63 (32.81)	32 (16.67)	IND (SN)	27 (14.06)	7 (3.65)
49A	RJD	90 (40.54)	BJP	90 (40.54)	0 (0)	IND (SN)	24 (10.81)	18 (8.11)
50	BJP	159 (45.04)	RJD	122 (34.56)	37 (10.48)	IND (SN)	45 (12.75)	27 (7.65)
51	RJD	155 (49.68)	BJP	66 (21.15)	89 (28.53)	IND (SN)	44 (14.1)	47 (15.06)
51A	RJD	142 (38.17)	IND (SN)	84 (22.58)	58 (15.59)	BJP	67 (18.01)	79 (21.24)
52	BJP	156 (40.52)	RJD	128 (33.25)	28 (7.27)	IND (SN)	61 (15.84)	40 (10.39)
53	RJD	136 (47.72)	BJP	86 (30.18)	50 (17.54)	IND (SN)	42 (14.74)	21 (7.37)
53A	RJD	198 (63.87)	BJP	66 (21.29)	132 (42.58)	IND (SN)	19 (6.13)	27 (8.71)
54	RJD	218 (43.95)	IND (SN)	117 (23.59)	101 (20.36)	BJP	111 (22.38)	50 (10.08)
55	RJD	228 (45.97)	BJP	155 (31.25)	73 (14.72)	IND (SN)	71 (14.31)	42 (8.47)
56	BJP	216 (58.7)	RJD	76 (20.65)	140 (38.05)	IND (SN)	30 (8.15)	46 (12.5)
56A	BJP	250 (64.43)	RJD	68 (17.53)	182 (46.9)	IND (SN)	24 (6.19)	46 (11.86)
57	BJP	210 (55.7)	RJD	89 (23.61)	121 (32.09)	IND (SN)	45 (11.94)	33 (8.75)
58	BJP	233 (59.74)	RJD	105 (26.92)	128 (32.82)	IND (SN)	32 (8.21)	20 (5.13)
59	BJP	204 (58.29)	IND (SN)	66 (18.86)	138 (39.43)	RJD	57 (16.29)	23 (6.57)
60	BJP	146 (59.11)	RJD	51 (20.65)	95 (38.46)	IND (SN)	38 (15.38)	12 (4.86)
61	BJP	219 (53.68)	RJD	113 (27.7)	106 (25.98)	IND (SN)	45 (11.03)	31 (7.6)
61A	BJP	211 (60.98)	RJD	77 (22.25)	134 (38.73)	IND (SN)	35 (10.12)	23 (6.65)
62	BJP	162 (45.25)	RJD	105 (29.33)	57 (15.92)	IND (KWK)	25 (6.98)	66 (18.44)
62A	RJD	115 (42.12)	BJP	95 (34.8)	20 (7.32)	IND (SN)	21 (7.69)	42 (15.38)
63	RJD	187 (41.56)	BJP	166 (36.89)	21 (4.67)	IND (SN)	19 (4.22)	78 (17.33)
64	RJD	162 (42.3)	BJP	115 (30.03)	47 (12.27)	IND (KWK)	42 (10.97)	64 (16.71)
64A	RJD	139 (37.87)	BJP	126 (34.33)	13 (3.54)	IND (KWK)	35 (9.54)	67 (18.26)
65	RJD	153 (38.06)	BJP	121 (30.1)	32 (7.96)	IND (KWK)	82 (20.4)	46 (11.44)
65A	BJP	124 (40.79)	RJD	103 (33.88)	21 (6.91)	IND (KWK)	30 (9.87)	47 (15.46)
66	RJD	204 (38.56)	BJP	128 (24.2)	76 (14.36)	IND (KWK)	119 (22.5)	78 (14.74)
67	RJD	251 (57.18)	IND (KWK)	73 (16.63)	178 (40.55)	BJP	60 (13.67)	55 (12.53)
68	RJD	300 (61.73)	BJP	95 (19.55)	205 (42.18)	IND (SN)	31 (6.38)	60 (12.35)
69	RJD	230 (50.33)	BJP	145 (31.73)	85 (18.6)	IND (SN)	20 (4.38)	62 (13.57)
70	RJD	182 (60.47)	IND (SN)	61 (20.27)	121 (40.2)	BJP	26 (8.64)	32 (10.63)
71	RJD	259 (67.27)	IND (SN)	49 (12.73)	210 (54.54)	BJP	37 (9.61)	40 (10.39)
71A	RJD	248 (73.81)	BJP	30 (8.93)	218 (64.88)	IND (SN)	25 (7.44)	33 (9.82)
72	RJD	224 (49.56)	IND (SN)	173 (38.27)	51 (11.29)	IND (JS)	28 (6.19)	27 (5.97)
73	RJD	153 (78.46)	IND (SN)	28 (14.36)	125 (64.1)	BJP	4 (2.05)	10 (5.13)

Contd....

Socio-Economic Amenities - Rural

Access to Education Facilities

Particulars	Number of Villages (% of Population)				
	Available	Not Available	If Not Available (Distance of Nearest Facility)		
			A	B	C
Govt. Primary School	86 (98)	4 (2)	4 (2)	0 (0)	0 (0)
Private Primary School	18 (40)	72 (60)	0 (0)	0 (0)	0 (0)
Govt. Middle School	86 (98)	4 (2)	4 (2)	0 (0)	0 (0)
Private Middle School	10 (10)	80 (90)	0 (0)	0 (0)	0 (0)
Govt. Secondary School	86 (98)	4 (2)	2 (2)	1 (0)	0 (0)
Private Secondary School	4 (5)	86 (95)	1 (0)	0 (0)	0 (0)
Govt. Senior Secondary School	22 (58)	68 (42)	12 (7)	45 (26)	9 (5)
Private Senior Secondary School	16 (46)	74 (54)	0 (0)	0 (0)	0 (0)
Govt. Arts and Science Degree College	0 (0)	90 (100)	9 (7)	57 (61)	23 (31)
Private Arts and Science Degree College	1 (2)	89 (98)	0 (0)	0 (0)	0 (0)
Govt. Engineering College	0 (0)	90 (100)	0 (0)	0 (0)	0 (0)
Private Engineering College	0 (0)	90 (100)	3 (1)	1 (0)	86 (98)
Govt. Medicine College	0 (0)	90 (100)	3 (1)	1 (0)	86 (98)
Private Medicine College	0 (0)	90 (100)	0 (0)	0 (0)	0 (0)
Govt. Management Institute	0 (0)	90 (100)	3 (1)	1 (0)	86 (98)
Private Management Institute	0 (0)	90 (100)	0 (0)	0 (0)	0 (0)
Govt. Polytechnic	0 (0)	90 (100)	3 (1)	1 (0)	86 (98)
Private Polytechnic	0 (0)	90 (100)	0 (0)	0 (0)	0 (0)
Govt. Vocational Training School/ITI	0 (0)	90 (100)	0 (0)	0 (0)	54 (63)
Private Vocational Training School/ITI	5 (14)	85 (86)	7 (5)	15 (11)	9 (7)
Govt. Non Formal Training Centre	0 (0)	90 (100)	3 (1)	1 (0)	86 (98)
Private Non Formal Training Centre	0 (0)	90 (100)	0 (0)	0 (0)	0 (0)
Govt. School For Disabled	0 (0)	90 (100)	0 (0)	0 (0)	90 (100)
Private School For Disabled	0 (0)	90 (100)	0 (0)	0 (0)	0 (0)
Government Others	1 (0)	89 (100)	3 (1)	1 (0)	85 (98)
Private Others	0 (0)	90 (100)	0 (0)	0 (0)	0 (0)

Note : Distance A : Less than 5 km; B : Between 5-10 km; C : 10+ km.; Source : Data Analysis is based on 2011 Census.

DISCLAIMER

The Terms of Use and Disclaimer of Datanet India Private Limited (hereinafter referred to as "Datanet") for use of this analysis report of **Maner Assembly Constituency (Maner Vidhan Sabha)** :-

1. **Assembly Factbook™** is a Registered Trade Mark owned by Datanet.
2. All the maps are sketched and graphical representation only and have not been drawn to the scale and also not to represent the actual geographical area or boundary of the unit.
3. The data for the aforesaid analysis is based on authentic sources and has been culled from the various publications of Census, CSO and NSSO for district and block level data, various central and state government departments, Central & State Elections Commissions and the concerned Returning Officers' releases, Electoral Rolls, Election results and allied publications, internal assessment, surveys, estimates and analysis. Therefore, certain adjustment of data at micro level may have been done to arrive closer to the macro data.
4. Data have been provided on an "As Is" and "As AVAILABLE" basis
5. The colours shown in the maps or diagram and charts of a particular party, alliance or AC are indicative and do not represent them.
6. This publication which includes maps, sheets, graphs and data would be the property under copyright of Datanet only. The user may use these for its internal study, analysis and research purposes. It's public display, re-selling or any commercial uses by the user are not allowed.
7. Datanet has taken due care and caution in compilation and processing of data and allied information, but does not guarantee the accuracy, adequacy or completeness of any information/analysis and will be not responsible for any errors or omissions or for the results obtained from the use of such information/analysis.
8. All the contents for the publication have been culled from various authentic sources and Datanet reasonably believes such sources to be reliable, but does not make any representations, express or implied as to the accuracy or fitness of use of such information. The information or contents of the information/analysis do not constitute advice and should not be relied upon in making (or refraining from making) any decision. Any reliance placed upon the information provided by Datanet is the sole responsibility and strictly at the user's risk.
9. In no event will Datanet be liable for any damages (including, without limitation, damages for loss of business projects, or loss of profits) arising in contract, tort or otherwise from the use of or inability to use any of its contents, or from any action taken (or refrained from being taken) as a result of using the analysis or any of its contents. Datanet its directors, owners, editors, officials, employees, distributor and agents or any associate will not be liable for any errors in the information contained or any consequences arising from the use of the contents of the provided information/analysis.
10. If any provision of these terms and conditions is held invalid or illegal or unenforceable for any reason by any court of competent jurisdiction, such provision shall be severed and the remainder of provisions of the terms and conditions shall continue in full force and effect as if the Term of Use had been executed with the invalid, illegal or unenforceable provision eliminated.
11. If there are any discrepancies in the information provided, please bring it to attention of Datanet for suitable rectification measures.

Buy Online This Complete Book At
Datanet India eBooks Store

[**www.indiastatpublications.com**](http://www.indiastatpublications.com)

or go directly at

[**http://www.indiastatpublications.com/
Assembly_factbook/Bihar/Pataliputra/ Maner**](http://www.indiastatpublications.com/Assembly_factbook/Bihar/Pataliputra/Maner)

 **indiastat**elections

ISBN : 978-93-5313-131-9



9 789353 131319