



Bihar

# Assembly Factbook™

Phulwari Assembly Constituency



Key Electoral Data of Phulwari  
Assembly Constituency (Vidhan Sabha)

Bihar

# Assembly Factbook™

Phulwari Assembly Constituency



Phulwari Vidhan Sabha

## **Editor & Director**

Dr. R.K. Thukral

## **Research Editor**

Dr. Shafeeq Rahman

## **Compiled, Researched and Published by Datanet India Pvt. Ltd.**

D-100, 1st Floor,

Okhla Industrial Area, Phase-I,  
New Delhi- 110020.

Ph.: 91-11- 43580781-84

Email : support@indiastatpublications.com

Website : www.indiastatelections.com

## **Online Book Store :**

www.indiastatpublications.com

**Report No. :** AFB/BR-188-0125

**ISBN :** 978-93-5313-161-6

**First Edition :** January, 2018

**Eighth Updated Edition :** January, 2025

**Price :** Rs. 11500/-

US\$ 310

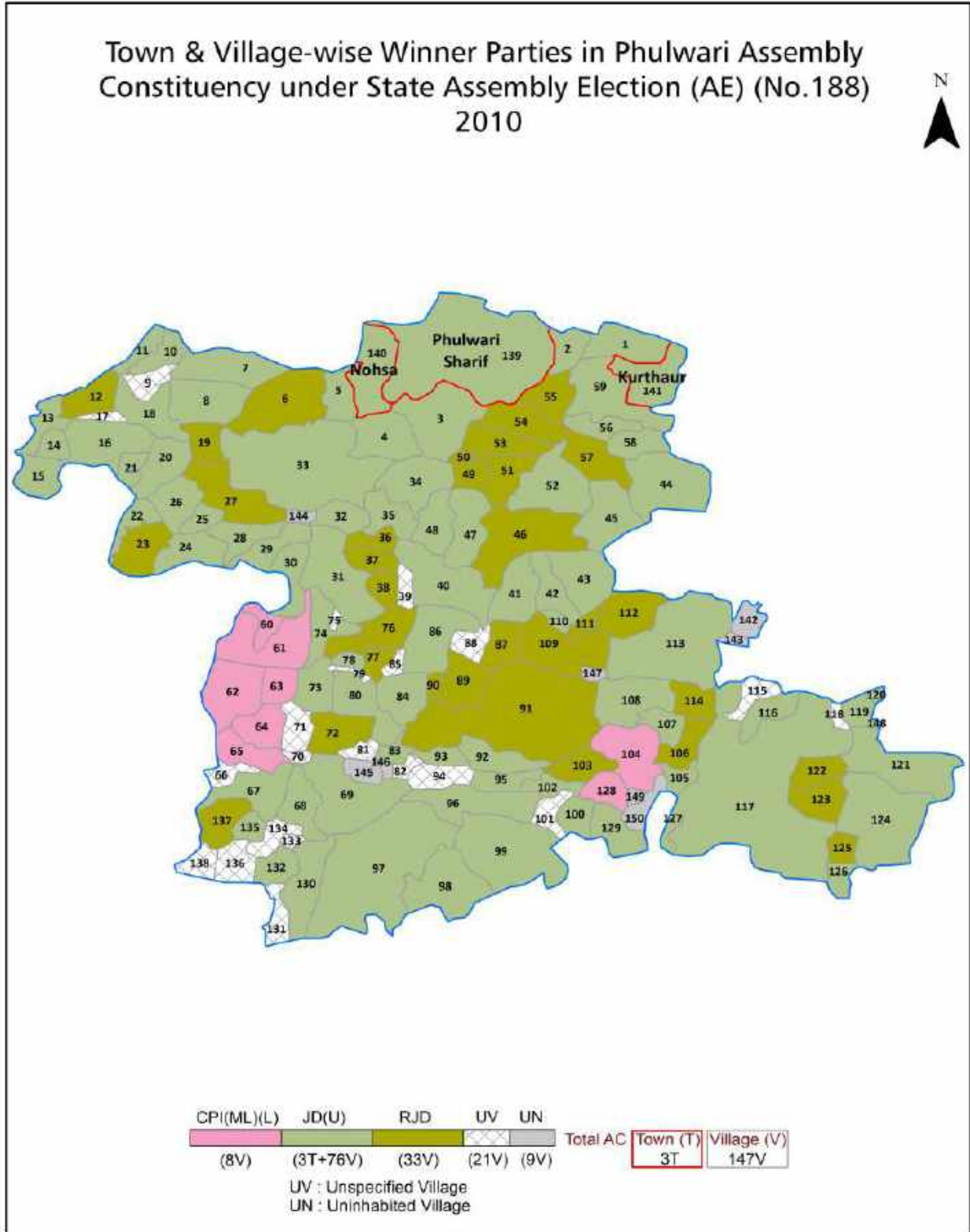
**© Datanet India Pvt. Ltd.**

All rights reserved. No part of this book may be reproduced, stored in a retrieval system or transmitted in any form or by any means, mechanical photocopying, photographing, scanning, recording or otherwise without the prior written permission of the publisher. Please refer to Disclaimer at page no. 208 for the use of this publication.

Printed in India

No.	Particulars	Page No.
	<b>Introduction</b>	
1	Assembly Constituency - (Vidhan Sabha) at a Glance   Features of Assembly as per Delimitation Commission of India (2008)	1-2
	<b>Location and Political Maps</b>	
2	Location Map   Boundaries of Assembly Constituency - (Vidhan Sabha) in District   Boundaries of Assembly Constituency under Parliamentary Constituency - (Lok Sabha)   Town & Village-wise Winner Parties- 2024, 2020, 2014, 2010 and 2009	3-11
	<b>Administrative Setup (2011)</b>	
3	District   Sub-district   Towns   Villages   Inhabited Villages   Uninhabited Villages   Village Panchayat   Intermediate Panchayat	10-18
	<b>Demographics (2011)</b>	
4	Population   Households   Rural/Urban Population   Towns and Villages by Population Size   Sex Ratio (Total & 0-6 Years)   Religious Population   Social Population   Literacy Rate	19-20
	<b>Electoral Features</b>	
5	Important Dates of Last Elections Held   Electors by Gender   Service Electors   Voters   Voters Turnout   Polling Stations & Average Number of Electors per Polling Station   Electors by Age Group   Present Elected Representatives	21-26
	<b>Historical Summary Election Results</b>	
6	Vote Share of Major Parties   Winning Margin (Number & Percentage)   Polarity of Parties   Summary Result of Assembly Segment of Parliamentary Elections 2024, 2019, 2014, 2009, 2004 and 1999   Summary Result of Assembly Elections 2020, 2015, 2010, 2005 (Oct), 2005 (Feb), 2000, 1995, 1990, 1985, 1980 and 1977	27-46
	<b>Polling Station Level Election Results</b>	
7	Name and Number of Polling Station 2024, 2020, 2014, 2010 & 2009   Polling Station-wise Electors, Voters & Voters Turnout 2024, 2020, 2014, 2010 & 2009   Polling Station wise Elections Results 2024, 2020, 2014, 2010 & 2009	47-187
	<b>Share of Assembly Constituency</b>	
8	Share of Assembly Constituency - (Vidhan Sabha) in State, District and Parliamentary Constituency - (Lok Sabha)	188
	<b>Socio-Economic Amenities (2011)</b>	
9	Access to Administrative Units   Agricultural, Manufacturing and Industrial Commodities   Demographic Indicators   Education   Health & Manpower   Drinking Water Supply   Sanitation   Entertainment and Recreations Infrastructure   Power   Food Allocation Distribution and Marketing of Agriculture Commodities Infrastructure   Transport and Road Infrastructure   Communication   Banking and Financial Services   Land Use   Irrigation Source	190-204
10	<b>Abbreviation &amp; Sources</b>	205-207
11	<b>Disclaimer</b>	208

Location & Political Map



## Administrative Setup

### List of Village Panchayat & Intermediate Panchayat (Block) Name - 2011

Village Name	Village Panchayat Name	Intermediate Panchayat Name
Abdalpur Pipra	Parthu	Punpun
Abupur Lodipur	Koriyava	Phulwari
Adhpa	Shorampur	Phulwari
Alampur Gonpura	Alampur Gonpura	Phulwari
Alawalpur	Paimar	Punpun
Alipur	Kurkuri	Phulwari
Anda	Mainpur Anda	Phulwari
Baisa	Akauna	Punpun
Bakarpur	Pothahi	Punpun
Barah	Barah	Punpun
Barawan	Barawan	Punpun
Barepur	Barah	Punpun
Barhaiya Kol	Paimar	Punpun
Basuhar	Pothahi	Punpun
Bazidpur	Kalyanpur	Punpun
Behrawan	Behrama	Punpun
Bela	Barah	Punpun
Bhabhaul	Parthu	Punpun
Bhusaula Danapur	Bhusaula Danapur	Phulwari
Bitaura	Kurkuri	Phulwari
Budhgawan	Mainpur Anda	Phulwari
Chamuchak Majhauri	Behrama	Punpun
Chamuchak Majhauri	Behrama	Punpun
Chande Dih	Akauna	Punpun
Chhatna	Parsa	Phulwari
Chihut	Sakraicha	Phulwari
Chilbili	Chilbili	Phulwari
Dariapur	Kalyanpur	Punpun
Dehri	Kalyanpur	Punpun

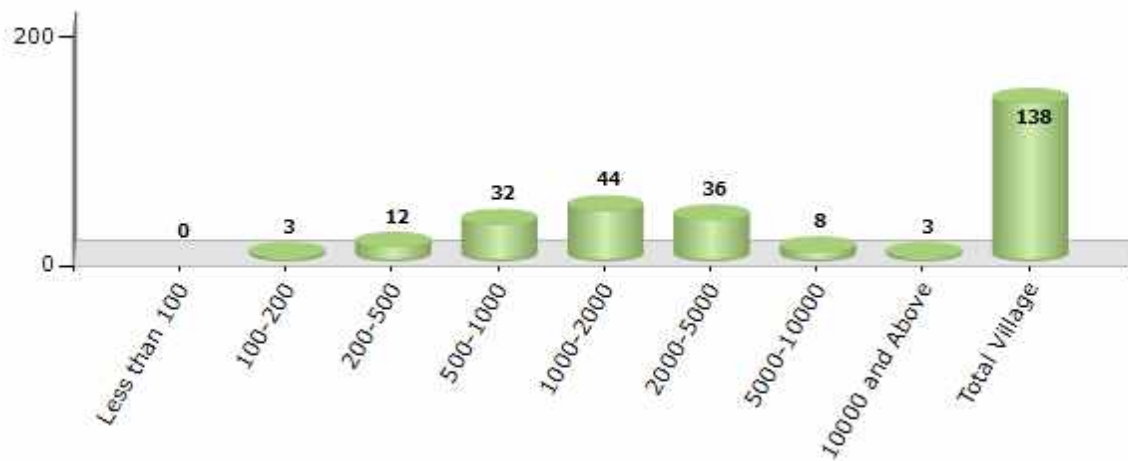
Contd....

## Demographics

### Number of Villages by Population Size - 2011

Less than 100	100-200	200-500	500-1000	1000-2000	2000-5000	5000-10000	10000 and Above	Total Village
0	3	12	32	44	36	8	3	138

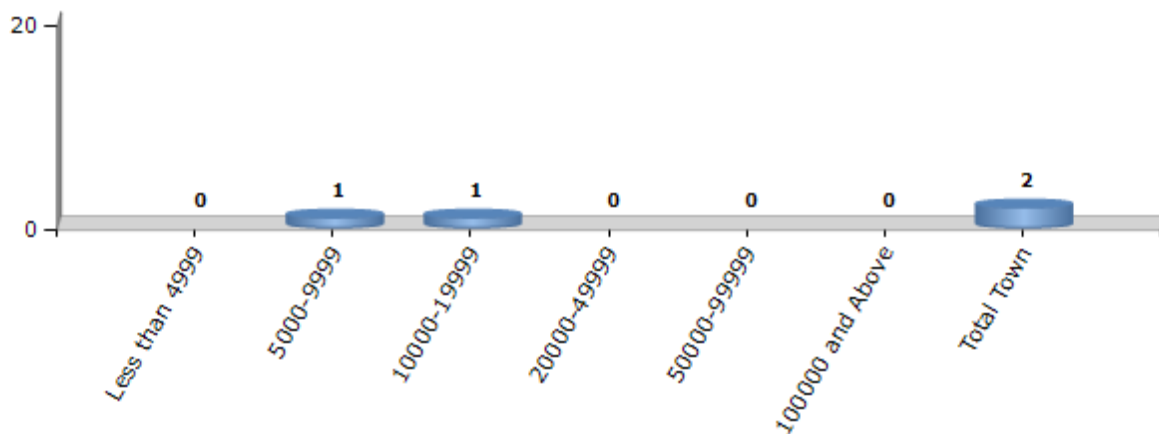
Number of Villages by Population Size - 2011



### Number of Towns by Population Size - 2011

Less than 4999	5000-9999	10000-19999	20000-49999	50000-99999	100000 and Above	Total Town
0	1	1	0	0	0	2

Number of Towns by Population Size - 2011

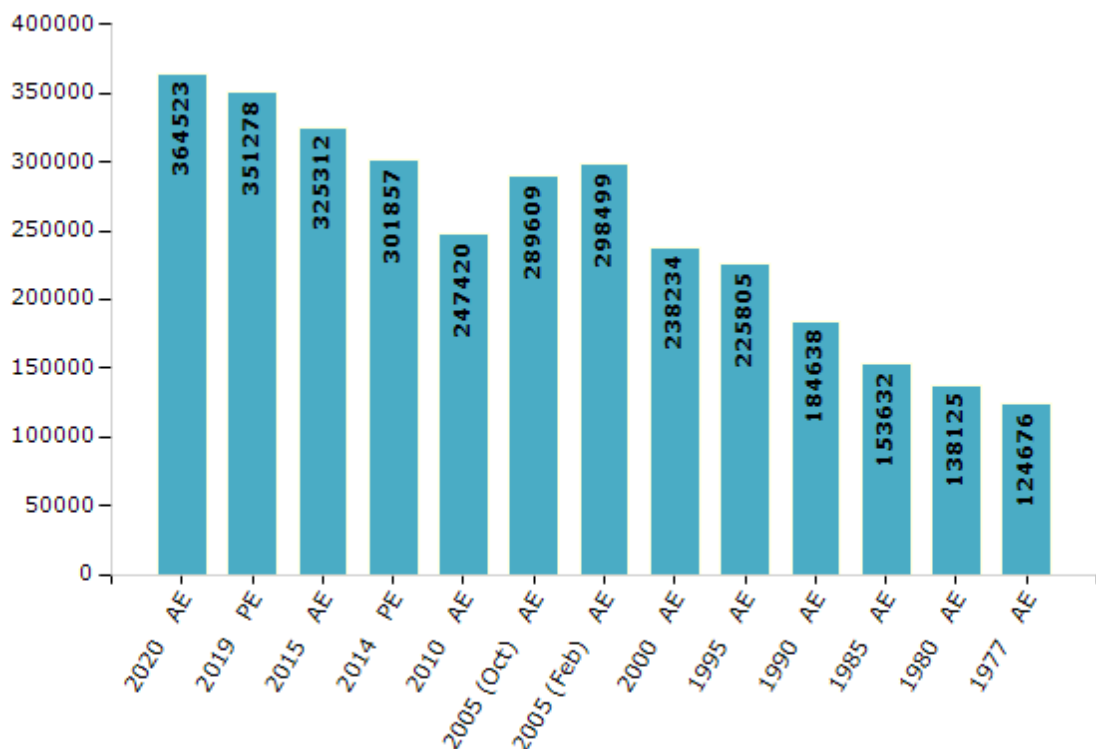


## Electoral Features

### Electors by Male & Female

Year	Male	Female	Others	Total	Year	Male	Female	Others	Total
2020 AE	192158	172353	12	364523	1995 AE	122283	103522	-	225805
2019 PE	187070	164197	11	351278	1990 AE	98888	85750	-	184638
2015 AE	175960	149338	14	325312	1985 AE	80546	73086	-	153632
2014 PE	164262	137588	7	301857	1980 AE	75728	62397	-	138125
2010 AE	134909	112511	0	247420	1977 AE	65465	59211	-	124676
2009 PE	-	-	-	-	1972 AE	-	-	-	-
2005 (Oct) AE	155213	134396	-	289609	1969 AE	-	-	-	-
2005 (Feb) AE	160206	138293	-	298499	1967 AE	-	-	-	-
2004 PE	-	-	-	-	1962 AE	-	-	-	-
2000 AE	129356	108878	-	238234	1957 AE	-	-	-	-
1999 PE	-	-	-	-	1952 AE	-	-	-	-

Number of Electors



Note : AE : Assembly Election, PE : Assembly Segment of Parliamentary Election



## Historical Summary Election Results

### Summary Result of Assembly Election - 2015

Candidate Name	Party	Votes	Votes %
Shyam Rajak	JD(U)	94094	49.77
Rajeshwar Manjhi	HAMS	48381	25.59
Jay Prakash Paswan	CPI(ML)(L)	11188	5.92
Tribhuwan Ravidas	BSP	3380	1.79
Manti Das	IND	3326	1.76
Babita Devi	IND	3217	1.7
Kailash Paswan	RJpty	2337	1.24
Ujjawal Kant Hunkar	SKLP	2320	1.23
Uday Kumar	SP	2312	1.22
Mishri Ram	IEMC	2033	1.08
Shyam Chaudhary	IND	2018	1.07
Ram Tirth Paswan	SASAPT	2011	1.06
Shankar Chaudhary	LAD	1791	0.95
Rajendra Chaudhary	BNDI	1697	0.9
Shankar Kumar	IND	1506	0.8
Deepak Kumar	GaAP	1401	0.74
Krishna Paswan	BKVP	1303	0.69
Vidhan Chandra Rana	NJP	1263	0.67
Sajan Kumar	IND	1226	0.65
	NOTA	2253	1.19

## Polling Station Level Election Results

### Number and Name of Polling Stations (PS) (2020)

Number of Polling Stations	Name of Polling Stations	Number of Polling Stations	Name of Polling Stations
1	Utkramit Madhya Vidyalay Mainapura Dariyapur	17A	Utkramit Madhya Vidyalay Hanumanchak Simara
2	Panchayat Bhavan Mainpur Anda Uttari Bhag	18	Prathmik Vidyalay Naharapura
3	Panchayat Bhavan Mainpur Anda Dakshin Bhag	19	Uaccha Madhamik Vidyalay Koriyavana Paschim Bhag
4	Samudayik Bhavan Mohammadapur Harijan Toli Kamra No-02	20	Uaccha Madhamik Vidyalay Koriyavana Purbi Bhag
4A	Samudayik Bhavan Mohammadapur Harijan Toli Kamra No-02	21	Prathmik Vidyalay Abbupur
5	Prathmik Vidyalay Beldari Tola	22	Utkramit Madhya Vidyalay Gajachak Mohammadapur
6	Prathmik Vidyalay Babuchak Tola	23	Prathmik Vidyalay Akopur Nagava
7	Samudayik Bhavan Manzauli	23A	Prathmik Vidyalay Akopur Nagava
7A	Samudayik Bhavan Manzauli	24	Utkramit Madhya Vidyalay Chakamus
8	Utkramit Madhya Vidyalay Bodhagonva Dakshin Bhag	24A	Utkramit Madhya Vidyalay Chakamus
9	Utkramit Madhya Vidyalay Bodhagonva Uttari Bhag	25	Madhya Vidyalay Koraji - Mohamadpur Paschim Bhag
10	Prathmik Vidyalay Pasahi	26	Madhya Vidyalay Koraji - Mohamadpur Purbi Bhag
10A	Prathmik Vidyalay Pasahi	27	Prathmik Vidyalay Bhusaula Danapururdu (Purwi Bhag)
11	Utkramit Madhya Vidyalay Korra	27A	Prathmik Vidyalay Bhusaula Danapururdu (Purwi Bhag)
12	Prathmik Vidyalay Ramapur-Bhelura	28	Prathmik Vidyalay Bhusaula Danapururdu (Pashchimi Bhag) Kamra No-02
12A	Prathmik Vidyalay Ramapur-Bhelura	29	Prathmik Vidyalay Bhusaula Danapur
13	Uaccha Madhamik Vidyalay Rampur Faridapur Paschim Bhag	30	Uacch Madhamik Vidhlya Bhusaula Kamra Sankhya-02
14	Uaccha Madhamik Vidyalay Rampur Faridapur Purbi Bhag	30A	Uacch Madhamik Vidhlya Bhusaula Kamra Sankhya-02
15	Madhya Vidyalay Mahangapur Purbi Bhag	31	Prathamik Vidhlya Pokhar Par Bhusaula Danapur
16	Madhya Vidyalay Mahangapur Paschim Bhag	31A	Prathamik Vidhlya Pokhar Par Bhusaula Danapur
17	Utkramit Madhya Vidyalay Hanumanchak Simara	32	Prathmik Vidyalay Bochachak Paschim Bhag

Contd....

## Polling Station Level Election Results

### Polling Station-wise Votes Secured by Overall Top Five Parties in Phulwari Assembly in Assembly Election (AE) under Patliputra Parliamentary Constituency in Bihar (2020)

Number of Polling Station	Winner - Gopal Ravidas (CPI(ML) (L))	Runner-up - Arun Manjhi (JD(U))	3rd - Kumari Pratibha (AIMIM)	4th - Kamlesh Kant Chaudhary (BHRTLKCHTP)	5th - Gajendra Manjhi (BHRTSBLP)	NOTA	Other	Total Votes Secured
28	375	16	10	3	4	3	23	434
29	350	223	2	33	9	3	37	657
30	444	27	9	0	9	0	32	521
30A	385	35	8	2	9	6	44	489
31	173	155	6	11	15	9	80	449
31A	151	133	8	5	7	9	68	381
32	101	173	4	20	7	7	59	371
32A	84	211	2	5	1	3	44	350
33	160	90	1	8	2	2	16	279
33A	131	137	4	1	2	1	21	297
34	426	18	31	2	9	4	57	547
34A	390	16	17	2	3	6	37	471
35	335	19	18	0	10	14	67	463
35A	316	13	28	2	2	6	54	421
36	425	22	16	4	2	16	68	553
37	338	28	26	3	4	16	83	498
37A	392	23	17	2	5	9	34	482
38	370	34	15	6	10	4	40	479
38A	373	30	8	1	4	6	34	456
39	92	286	8	9	6	6	46	453
39A	321	47	12	2	5	2	28	417
40	364	33	12	1	9	5	42	466
40A	343	17	11	2	4	6	40	423
41	30	340	6	14	3	8	31	432
42	320	252	15	19	21	10	75	712
43	132	156	6	8	3	7	42	354
43A	108	167	10	6	3	12	55	361
44	235	57	23	2	7	3	53	380
44A	174	132	3	3	3	2	42	359
45	63	384	6	18	6	18	77	572
46	64	192	2	39	3	5	30	335
46A	109	143	15	40	6	5	36	354
47	133	118	9	150	11	5	70	496
48	131	169	3	3	10	2	35	353
48A	208	86	4	7	17	2	33	357

Contd....

**Polling Station Level Election Results**

**Winner, Runner-up and 3rd Party Position & Winning Margin According to Polling Stations in Phulwari Assembly in Assembly Election (AE) under Patliputra Parliamentary Constituency in Bihar (2020)**

Polling Station Number	Winner Party	Winner Votes (%)	Runner-up Party	Runner-up Votes (%)	Winning Margin Votes (%)	Third Party	Third Party Votes (%)	Other Votes (%)
49	CPI(ML)(L)	196 (39.28)	JD(U)	135 (27.05)	61 (12.23)	AIMIM	32 (6.41)	136 (27.25)
50	CPI(ML)(L)	297 (71.05)	JD(U)	59 (14.11)	238 (56.94)	AIMIM	12 (2.87)	50 (11.96)
51	JD(U)	140 (32.71)	CPI(ML)(L)	139 (32.48)	1 (0.23)	BHRTLKCHTP	35 (8.18)	114 (26.64)
52	CPI(ML)(L)	256 (39.69)	JD(U)	205 (31.78)	51 (7.91)	BHRTLKCHTP	63 (9.77)	121 (18.76)
53	CPI(ML)(L)	282 (53.41)	JD(U)	125 (23.67)	157 (29.74)	BHRTLKCHTP	27 (5.11)	94 (17.8)
54	CPI(ML)(L)	208 (41.77)	JD(U)	208 (41.77)	0 (0)	BHRTLKCHTP	28 (5.62)	54 (10.84)
55	CPI(ML)(L)	261 (72.1)	JD(U)	15 (4.14)	246 (67.96)	BHRTLKCHTP	12 (3.31)	74 (20.44)
55A	CPI(ML)(L)	203 (49.15)	JD(U)	107 (25.91)	96 (23.24)	BHRTLKCHTP	19 (4.6)	84 (20.34)
56	CPI(ML)(L)	208 (48.83)	JD(U)	115 (27)	93 (21.83)	TPLRSP	15 (3.52)	88 (20.66)
56A	CPI(ML)(L)	177 (42.75)	JD(U)	122 (29.47)	55 (13.28)	PBLBRP	15 (3.62)	100 (24.15)
57	CPI(ML)(L)	318 (54.92)	JD(U)	109 (18.83)	209 (36.09)	BHRTSBLP	21 (3.63)	131 (22.63)
58	JD(U)	140 (45.16)	CPI(ML)(L)	81 (26.13)	59 (19.03)	AIMIM	23 (7.42)	66 (21.29)
58A	JD(U)	295 (72.3)	CPI(ML)(L)	49 (12.01)	246 (60.29)	BHRTLKCHTP	14 (3.43)	50 (12.25)
59	CPI(ML)(L)	229 (43.95)	JD(U)	155 (29.75)	74 (14.2)	IND (LK)	23 (4.41)	114 (21.88)
59A	CPI(ML)(L)	238 (47.79)	JD(U)	162 (32.53)	76 (15.26)	BHRTSBLP	15 (3.01)	83 (16.67)
60	CPI(ML)(L)	283 (48.96)	JD(U)	194 (33.56)	89 (15.4)	BHRTSBLP	20 (3.46)	81 (14.01)
61	CPI(ML)(L)	196 (41.88)	JD(U)	131 (27.99)	65 (13.89)	IND (LK)	20 (4.27)	121 (25.85)
61A	JD(U)	258 (53.42)	CPI(ML)(L)	123 (25.47)	135 (27.95)	AIMIM	20 (4.14)	82 (16.98)
62	JD(U)	278 (51.96)	CPI(ML)(L)	146 (27.29)	132 (24.67)	LSWP	14 (2.62)	97 (18.13)
63	CPI(ML)(L)	319 (77.24)	JD(U)	26 (6.3)	293 (70.94)	BHRTSBLP	14 (3.39)	54 (13.08)
63A	CPI(ML)(L)	204 (65.81)	JD(U)	64 (20.65)	140 (45.16)	BHRTLKCHTP	11 (3.55)	31 (10)
64	JD(U)	151 (39.02)	CPI(ML)(L)	149 (38.5)	2 (0.52)	AIMIM	38 (9.82)	49 (12.66)
64A	CPI(ML)(L)	194 (52.15)	JD(U)	46 (12.37)	148 (39.78)	AIMIM	27 (7.26)	105 (28.23)
65	JD(U)	212 (41.49)	CPI(ML)(L)	210 (41.1)	2 (0.39)	AIMIM	9 (1.76)	80 (15.66)
66	CPI(ML)(L)	296 (49.09)	JD(U)	159 (26.37)	137 (22.72)	BHRTSBLP	21 (3.48)	127 (21.06)
67	JD(U)	295 (57.84)	CPI(ML)(L)	115 (22.55)	180 (35.29)	IND (LK)	11 (2.16)	89 (17.45)
68	JD(U)	274 (39.48)	CPI(ML)(L)	240 (34.58)	34 (4.9)	BHRTSBLP	24 (3.46)	156 (22.48)
69	JD(U)	175 (42.37)	CPI(ML)(L)	158 (38.26)	17 (4.11)	AIMIM	11 (2.66)	69 (16.71)
69A	JD(U)	209 (48.95)	CPI(ML)(L)	169 (39.58)	40 (9.37)	AIMIM	8 (1.87)	41 (9.6)
70	CPI(ML)(L)	299 (64.16)	JD(U)	94 (20.17)	205 (43.99)	BHRTSBLP	20 (4.29)	53 (11.37)
71	CPI(ML)(L)	248 (56.36)	JD(U)	110 (25)	138 (31.36)	IND (LK)	14 (3.18)	68 (15.45)
71A	CPI(ML)(L)	250 (58.41)	JD(U)	57 (13.32)	193 (45.09)	BHRTSBLP	17 (3.97)	104 (24.3)
72	CPI(ML)(L)	240 (66.85)	JD(U)	56 (15.6)	184 (51.25)	AIMIM	18 (5.01)	45 (12.53)
73	CPI(ML)(L)	283 (75.87)	JD(U)	26 (6.97)	257 (68.9)	BHRTSBLP	12 (3.22)	52 (13.94)
74	JD(U)	209 (67.64)	CPI(ML)(L)	45 (14.56)	164 (53.08)	BHRTSBLP	19 (6.15)	36 (11.65)

Contd....

## Socio-Economic Amenities - Rural

### Access to Education Facilities

Particulars	Number of Villages (% of Population)				
	Available	Not Available	If Not Available (Distance of Nearest Facility)		
			A	B	C
Govt. Primary School	129 (96)	9 (4)	9 (4)	0 (0)	0 (0)
Private Primary School	15 (13)	123 (87)	0 (0)	0 (0)	0 (0)
Govt. Middle School	129 (96)	9 (4)	7 (3)	1 (0)	0 (0)
Private Middle School	12 (20)	126 (80)	0 (0)	0 (0)	0 (0)
Govt. Secondary School	130 (97)	8 (3)	3 (2)	5 (1)	0 (0)
Private Secondary School	2 (1)	136 (99)	0 (0)	0 (0)	0 (0)
Govt. Senior Secondary School	15 (37)	123 (63)	24 (14)	75 (35)	15 (6)
Private Senior Secondary School	13 (35)	125 (65)	0 (0)	6 (3)	0 (0)
Govt. Arts and Science Degree College	1 (1)	137 (99)	17 (22)	55 (32)	57 (41)
Private Arts and Science Degree College	0 (0)	138 (100)	0 (0)	8 (5)	0 (0)
Govt. Engineering College	0 (0)	138 (100)	0 (0)	0 (0)	0 (0)
Private Engineering College	0 (0)	138 (100)	0 (0)	3 (4)	135 (96)
Govt. Medicine College	0 (0)	138 (100)	0 (0)	3 (4)	135 (96)
Private Medicine College	0 (0)	138 (100)	0 (0)	0 (0)	0 (0)
Govt. Management Institute	0 (0)	138 (100)	0 (0)	3 (4)	135 (96)
Private Management Institute	0 (0)	138 (100)	0 (0)	0 (0)	0 (0)
Govt. Polytechnic	0 (0)	138 (100)	0 (0)	3 (4)	135 (96)
Private Polytechnic	0 (0)	138 (100)	0 (0)	0 (0)	0 (0)
Govt. Vocational Training School/ITI	0 (0)	138 (100)	0 (0)	6 (5)	103 (68)
Private Vocational Training School/ITI	2 (3)	136 (97)	4 (3)	9 (9)	14 (12)
Govt. Non Formal Training Centre	0 (0)	138 (100)	0 (0)	3 (4)	135 (96)
Private Non Formal Training Centre	0 (0)	138 (100)	0 (0)	0 (0)	0 (0)
Govt. School For Disabled	0 (0)	138 (100)	0 (0)	3 (4)	135 (96)
Private School For Disabled	0 (0)	138 (100)	0 (0)	0 (0)	0 (0)
Government Others	0 (0)	138 (100)	0 (0)	3 (4)	135 (96)
Private Others	0 (0)	138 (100)	0 (0)	0 (0)	0 (0)

Note : Distance A : Less than 5 km; B : Between 5-10 km; C : 10+ km.; Source : Data Analysis is based on 2011 Census.

## DISCLAIMER

The Terms of Use and Disclaimer of Datanet India Private Limited (hereinafter referred to as "Datanet") for use of this analysis report of **Phulwari Assembly Constituency (Phulwari Vidhan Sabha)** :-

1. **Assembly Factbook™** is a Registered Trade Mark owned by Datanet.
2. All the maps are sketched and graphical representation only and have not been drawn to the scale and also not to represent the actual geographical area or boundary of the unit.
3. The data for the aforesaid analysis is based on authentic sources and has been culled from the various publications of Census, CSO and NSSO for district and block level data, various central and state government departments, Central & State Elections Commissions and the concerned Returning Officers' releases, Electoral Rolls, Election results and allied publications, internal assessment, surveys, estimates and analysis. Therefore, certain adjustment of data at micro level may have been done to arrive closer to the macro data.
4. Data have been provided on an "As Is" and "As AVAILABLE" basis
5. The colours shown in the maps or diagram and charts of a particular party, alliance or AC are indicative and do not represent them.
6. This publication which includes maps, sheets, graphs and data would be the property under copyright of Datanet only. The user may use these for its internal study, analysis and research purposes. It's public display, re-selling or any commercial uses by the user are not allowed.
7. Datanet has taken due care and caution in compilation and processing of data and allied information, but does not guarantee the accuracy, adequacy or completeness of any information/analysis and will be not responsible for any errors or omissions or for the results obtained from the use of such information/analysis.
8. All the contents for the publication have been culled from various authentic sources and Datanet reasonably believes such sources to be reliable, but does not make any representations, express or implied as to the accuracy or fitness of use of such information. The information or contents of the information/analysis do not constitute advice and should not be relied upon in making (or refraining from making) any decision. Any reliance placed upon the information provided by Datanet is the sole responsibility and strictly at the user's risk.
9. In no event will Datanet be liable for any damages (including, without limitation, damages for loss of business projects, or loss of profits) arising in contract, tort or otherwise from the use of or inability to use any of its contents, or from any action taken (or refrained from being taken) as a result of using the analysis or any of its contents. Datanet its directors, owners, editors, officials, employees, distributor and agents or any associate will not be liable for any errors in the information contained or any consequences arising from the use of the contents of the provided information/analysis.
10. If any provision of these terms and conditions is held invalid or illegal or unenforceable for any reason by any court of competent jurisdiction, such provision shall be severed and the remainder of provisions of the terms and conditions shall continue in full force and effect as if the Term of Use had been executed with the invalid, illegal or unenforceable provision eliminated.
11. If there are any discrepancies in the information provided, please bring it to attention of Datanet for suitable rectification measures.

Buy Online This Complete Book At  
**Datanet India eBooks Store**

[www.indiastatpublications.com](http://www.indiastatpublications.com)

or go directly at

[http://www.indiastatpublications.com/  
Assembly\\_factbook/Bihar/Pataliputra/Phulwari](http://www.indiastatpublications.com/Assembly_factbook/Bihar/Pataliputra/Phulwari)

 **india**stat**elections**

ISBN : 978-93-5313-161-6

