



Bihar

Assembly Factbook™

Bakhtiarpur Assembly Constituency



Key Electoral Data of Bakhtiarpur
Assembly Constituency (Vidhan Sabha)



indiastatpublications

Bihar

Assembly Factbook™

Bakhtiarpur Assembly Constituency



Bakhtiarpur Vidhan Sabha

Editor & Director

Dr. R.K. Thukral

Research Editor

Dr. Shafeeq Rahman

Compiled, Researched and Published by Datanet India Pvt. Ltd.

D-100, 1st Floor,

Okhla Industrial Area, Phase-I,
New Delhi- 110020.

Ph.: 91-11- 43580781-84

Email : support@indiastatpublications.com

Website : www.indiastatelections.com

Online Book Store :

www.indiastatpublications.com

Report No. : AFB/BR-180-0125

ISBN : 978-93-5313-040-4

First Edition : January, 2018

Eighth Updated Edition : January, 2025

Price : Rs. 11500/-

US\$ 310

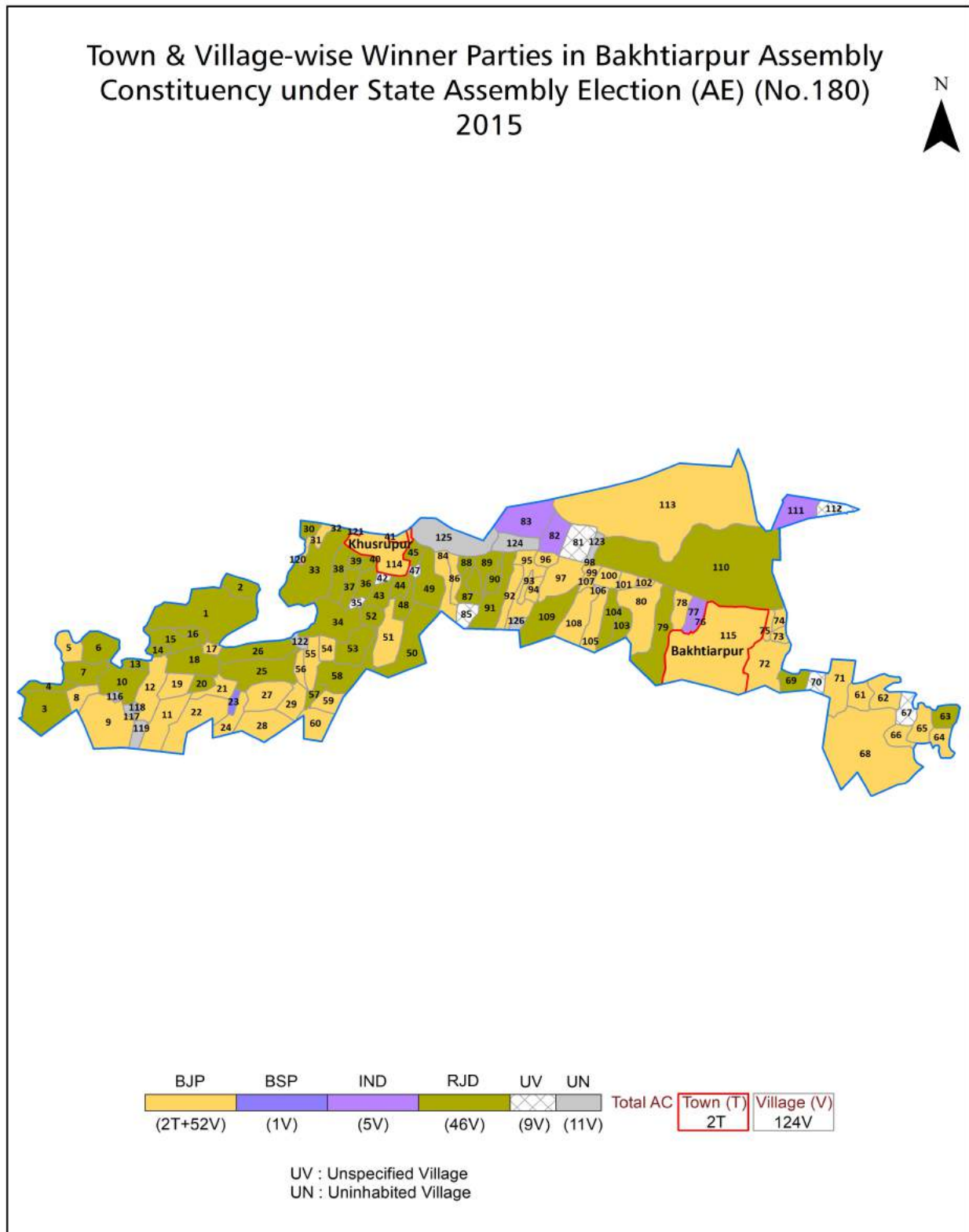
© Datanet India Pvt. Ltd.

All rights reserved. No part of this book may be reproduced, stored in a retrieval system or transmitted in any form or by any means, mechanical photocopying, photographing, scanning, recording or otherwise without the prior written permission of the publisher. Please refer to Disclaimer at page no. 243 for the use of this publication.

Printed in India

No.	Particulars	Page No.
	Introduction	
1	Assembly Constituency - (Vidhan Sabha) at a Glance Features of Assembly as per Delimitation Commission of India (2008)	1-2
	Location and Political Maps	
2	Location Map Boundaries of Assembly Constituency - (Vidhan Sabha) in District Boundaries of Assembly Constituency under Parliamentary Constituency - (Lok Sabha) Town & Village-wise Winner Parties- 2024, 2020, 2019, 2015, 2014, 2010 and 2009	3-11
	Administrative Setup (2011)	
3	District Sub-district Towns Villages Inhabited Villages Uninhabited Villages Village Panchayat Intermediate Panchayat	12-18
	Demographics (2011)	
4	Population Households Rural/Urban Population Towns and Villages by Population Size Sex Ratio (Total & 0-6 Years) Religious Population Social Population Literacy Rate	19-20
	Electoral Features	
5	Important Dates of Last Elections Held Electors by Gender Service Electors Voters Voters Turnout Polling Stations & Average Number of Electors per Polling Station Electors by Age Group Present Elected Representatives	21-26
	Historical Summary Election Results	
6	Vote Share of Major Parties Winning Margin (Number & Percentage) Polarity of Parties Summary Result of Assembly Segment of Parliamentary Elections 2024, 2019, 2014, 2009, 2004 and 1999 Summary Result of Assembly Elections 2020, 2015, 2010, 2005 (Oct), 2005 (Feb), 2000, 1995, 1990, 1985, 1980, 1977, 1972, 1969, 1967, 1962, 1957 and 1952	27-53
	Polling Station Level Election Results	
7	Name and Number of Polling Station 2024, 2020, 2019, 2015, 2014, 2010 and 2009 Polling Station-wise Electors, Voters & Voters Turnout 2024, 2020, 2019, 2015, 2014, 2010 and 2009 Polling Station wise Elections Results 2024, 2020, 2019, 2015, 2014, 2010 and 2009	54-222
	Share of Assembly Constituency	
8	Share of Assembly Constituency - (Vidhan Sabha) in State, District and Parliamentary Constituency - (Lok Sabha)	223
	Socio-Economic Amenities (2011)	
9	Access to Administrative Units Agricultural, Manufacturing and Industrial Commodities Demographic Indicators Education Health & Manpower Drinking Water Supply Sanitation Entertainment and Recreations Infrastructure Power Food Allocation Distribution and Marketing of Agriculture Commodities Infrastructure Transport and Road Infrastructure Communication Banking and Financial Services Land Use Irrigation Source	225-239
10	Abbreviation & Sources	240-242
11	Disclaimer	243

Location & Political Map



Administrative Setup

List of Village Panchayat & Intermediate Panchayat (Block) Name - 2011

Village Name	Village Panchayat Name	Intermediate Panchayat Name
Aidal Chak	Misi	Bakhtiarpur
Aiman Bigha	Kharbhaiya	Daniawan
Alawalpur	Alawalpur	Khusrupur
Alipur Bihta	Alipur Bihta	Bakhtiarpur
Bahadurpur	Hedaiatpur Saidpur	Bakhtiarpur
Baikatpur	Baikathpur	Khusrupur
Bankipur Machhariawan	Bankipur Machhariawan	Daniawan
Bariarpur	Champapur	Bakhtiarpur
Barki Kewai	Daniawan	Daniawan
Basawanpur	Ghangh	Bakhtiarpur
Bazidpur	Ghangh	Bakhtiarpur
Chak Chhitu	Majhauili	Bakhtiarpur
Chak Daulat	Mogalpura	Bakhtiarpur
Champapur	Champapur	Bakhtiarpur
Chaunra	Chaunra	Khusrupur
Chhotki Kewai	Shahjahanpur	Daniawan
Chotka Nawada	Sukarbegchak	Khusrupur
Dalani Chak	Alawalpur	Khusrupur
Danara	Daniawan	Daniawan
Daniawan	Daniawan	Daniawan
Dedur	Champapur	Bakhtiarpur
Diso Chak	Chaunra	Khusrupur
Doman	Doma	Bakhtiarpur
Dost Muhammadpur	Bankipur Machhariawan	Daniawan
Erai	Sigariyawan	Daniawan
Erai Benipur	Alawalpur	Khusrupur
Faridpur	Salarpur	Daniawan
Gangapur Narauli	Narauli	Bakhtiarpur
Gayaspur Mahazi	Rupas Mahagi	Bakhtiarpur

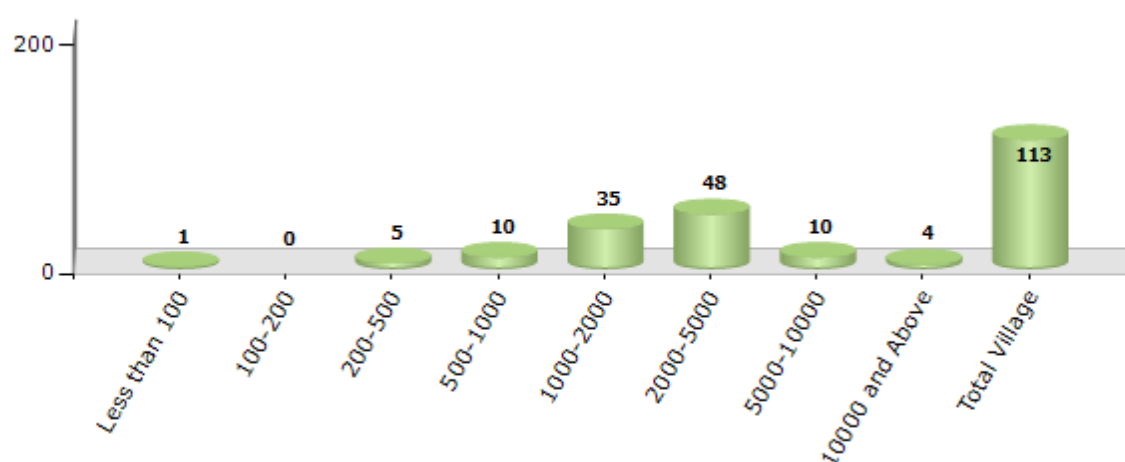
Contd....

Demographics

Number of Villages by Population Size - 2011

Less than 100	100-200	200-500	500-1000	1000-2000	2000-5000	5000-10000	10000 and Above	Total Village
1	0	5	10	35	48	10	4	113

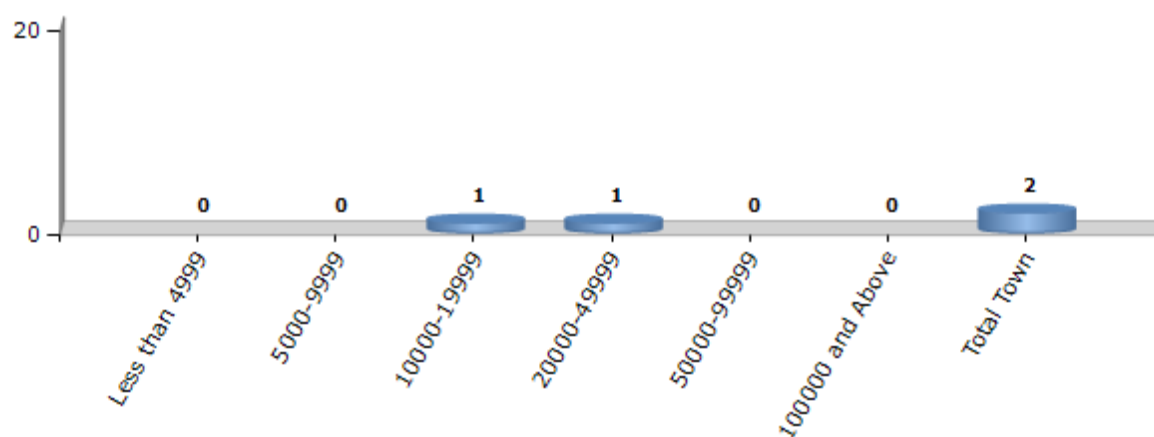
Number of Villages by Population Size - 2011



Number of Towns by Population Size - 2011

Less than 4999	5000-9999	10000-19999	20000-49999	50000-99999	100000 and Above	Total Town
0	0	1	1	0	0	2

Number of Towns by Population Size - 2011

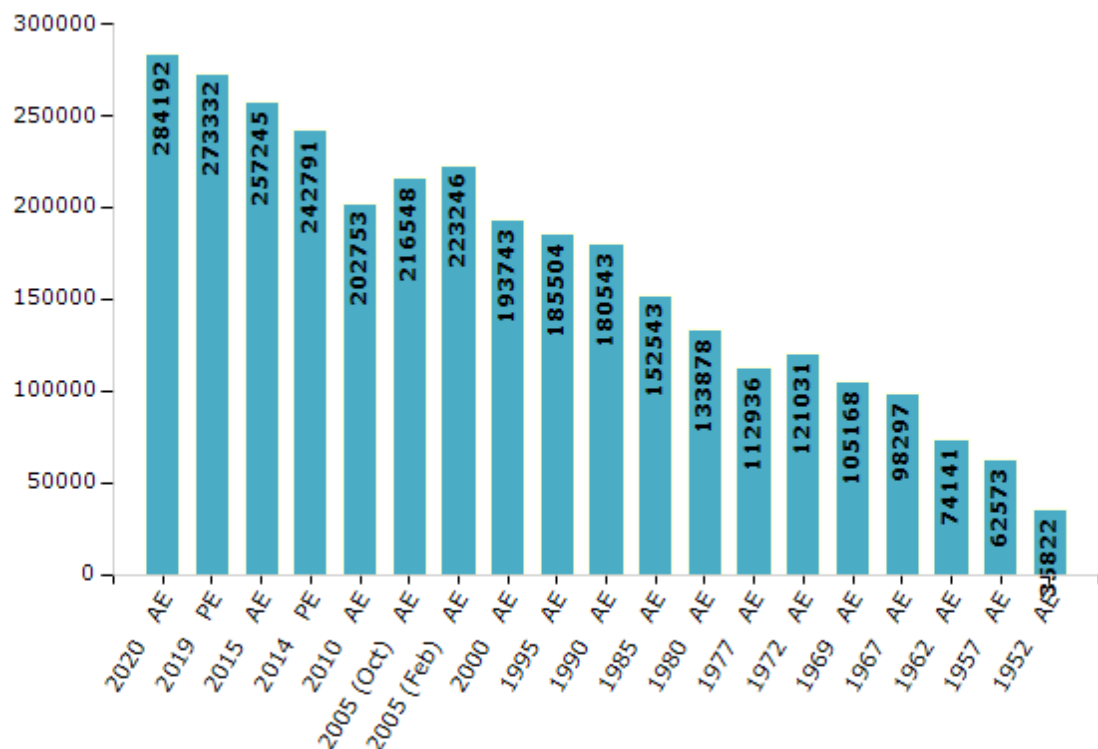


Electoral Features

Electors by Male & Female

Year	Male	Female	Others	Total	Year	Male	Female	Others	Total
2020 AE	149289	134895	8	284192	1995 AE	99319	86185	-	185504
2019 PE	143812	129513	7	273332	1990 AE	91133	89410	-	180543
2015 AE	138551	118688	6	257245	1985 AE	78689	73854	-	152543
2014 PE	131356	111430	5	242791	1980 AE	68394	65484	-	133878
2010 AE	110197	92556	0	202753	1977 AE	57596	55340	-	112936
2009 PE	-	-	-	-	1972 AE	64153	56878	-	121031
2005 (Oct) AE	115917	100631	-	216548	1969 AE	56101	49067	-	105168
2005 (Feb) AE	119656	103590	-	223246	1967 AE	-	-	-	98297
2004 PE	-	-	-	-	1962 AE	-	-	-	74141
2000 AE	103201	90542	-	193743	1957 AE	-	-	-	62573
1999 PE	-	-	-	-	1952 AE	-	-	-	35822

Number of Electors



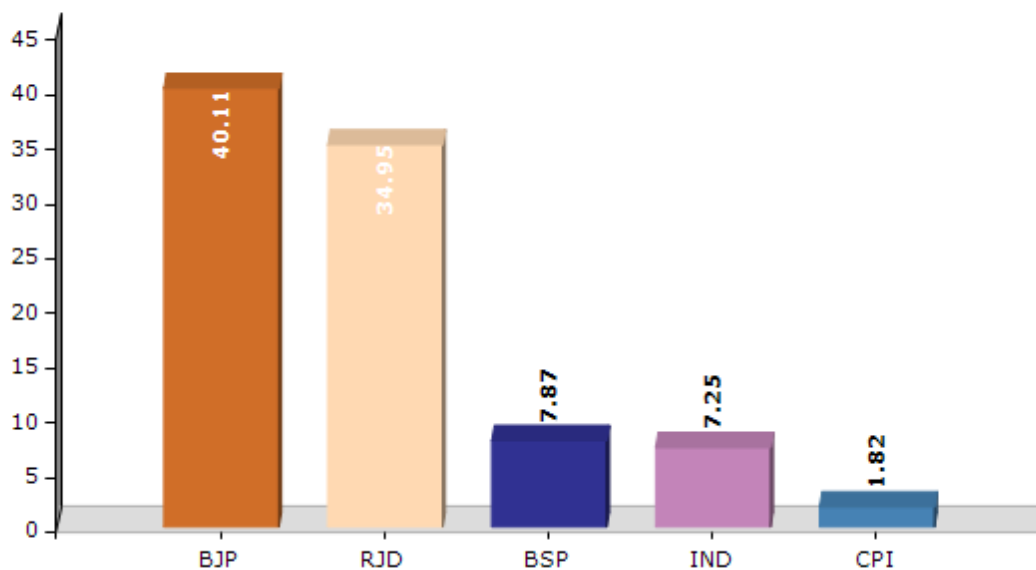
Note : AE : Assembly Election, PE : Assembly Segment of Parliamentary Election

Historical Summary Election Results

Summary Result of Assembly Election - 2015

Candidate Name	Party	Votes	Votes %
Ranvijay Singh	BJP	61496	40.11
Aniruddh Kumar	RJD	53594	34.95
Akhilesh Kumar	BSP	12070	7.87
Jitendra Yadav	IND	11123	7.25
Surendra Paswan	CPI	2791	1.82
Ravi Kumar	IND	2193	1.43
Sita Devi	IND	2050	1.34
Ranjit Kumar	IND	1755	1.14
Prabhat Singh	SP	683	0.45
Chitraranjan Kumar	IND	569	0.37
Subrat Kumar Yadav	JAPL	503	0.33
Pramod Kumar Nirala	GJDS	421	0.27
Kundan Kumar	IND	365	0.24
	NOTA	3711	2.42

Votes Percentage of Top Parties - 2015



Polling Station Level Election Results

Number and Name of Polling Stations (PS) (2020)

Number of Polling Stations	Name of Polling Stations	Number of Polling Stations	Name of Polling Stations
1	Prathamik Vidyalay Emana Bigha	14A	Prathamik Vidyalay Surangapar Uttari Bhag
2	Madhya Vidyalay Kanchanpur (Uttari Bhag)	15	Utkramit Madhya Vidyalay Jafaravad Pravinchak
3	Madhya Vidyalay Kanchanapur (Dakshin Bhag)	15A	Utkramit Madhya Vidyalay Jafaravad Pravinchak
3A	Madhya Vidyalay Kanchanapur (Dakshin Bhag)	16	Utkramit Madhya Vidyalay Kisamiriya
4	Uchcha Vidyalay Top (Pashchimi Bhag)	17	Prathamik Vidyalay Shivachak Purbi Bhag
5	Uchcha Vidyalay Top (Purbi Bhag)	17A	Prathamik Vidyalay Shivachak Purbi Bhag
6	Prathamik Vidyalay Parsan Bigha Uttari Bhag	18	Utkramit Madhya Vidyalay Bankipur Purbi Bhag
6A	Prathamik Vidyalay Parsan Bigha Uttari Bhag	18A	Utkramit Madhya Vidyalay Bankipur Purbi Bhag
7	Prathamik Vidyalay Sarathua (Uttari Bhag)	19	Prathamik Vidyalay Mudera
7A	Prathamik Vidyalay Sarathua (Uttari Bhag)	20	Prathamik Vidyalay Danara Choti Mushahari
8	Utkramit Madhya Vidyalay Kharabhaiya Purbi Bhag	21	Utkramit Madhya Vidyalay Nimi, Purbi Bhag
8A	Utkramit Madhya Vidyalay Kharabhaiya Purbi Bhag	22	Utkramit Madhya Vidyalay Nimi, Pashchimi Bhag
9	Prathamik Vidyalay Madarichak	23	Uchcha Vidyalay Daniyawan (Pashchimi Bhag)
10	Utkramit Madhya Vidyalay Machhariyavo (Purwi Bhag)	23A	Uchcha Vidyalay Daniyawan (Pashchimi Bhag)
10A	Utkramit Madhya Vidyalay Machhariyavo (Purwi Bhag)	24	Uchcha Vidyalay Daniyawan (Purbi Bhag)
11	Utkramit Madhya Vidyalay Machhariyavo (Pashchimi Bhag)	24A	Uchcha Vidyalay Daniyawan (Purbi Bhag)
11A	Utkramit Madhya Vidyalay Machhariyavo (Pashchimi Bhag)	25	Uchcha Vidyalay Daniyawan (Madhya Bhag)
12	Utkramit Madhya Vidyalay Sikandarpur Purbi Bhag	26	Prathamik Vidyalay Badi Kebai Uttar Bhag
12A	Utkramit Madhya Vidyalay Sikandarpur Purbi Bhag	26A	Prathamik Vidyalay Badi Kebai Uttar Bhag
13	Prathamik Vidyalay Dhoranpura Naya Bhavan	27	Utkramit Madhya Vidyalay Jiwan Chak (Dakshini Bhag)
14	Prathamik Vidyalay Surangapar Uttari Bhag	27A	Utkramit Madhya Vidyalay Jiwan Chak (Dakshini Bhag)

Contd....

Polling Station Level Election Results

Polling Station-wise Votes Secured by Overall Top Five Parties in Bakhtiarpur Assembly in Assembly Election (AE) under Patna Sahib Parliamentary Constituency in Bihar (2020)

Number of Polling Station	Winner - Aniruddh Kumar (RJD)	Runner-up - Ranvijay Singh (BJP)	3rd - Vinod Yadav (RLSP)	4th - Sita Devi (IND)	5th - Raju Kumar Singh (RSTJLKPS)	NOTA	Other	Total Votes Secured
24	126	193	0	2	2	8	11	342
24A	120	251	3	2	0	8	17	401
25	150	366	2	2	0	3	21	544
26	215	187	2	4	1	11	13	433
26A	178	221	1	6	1	9	17	433
27	47	247	2	4	0	2	15	317
27A	52	175	2	4	2	5	14	254
28	340	312	3	4	1	7	8	675
29	224	114	3	5	0	11	10	367
29A	272	96	3	6	0	11	8	396
30	101	136	1	2	1	8	24	273
30A	137	117	1	5	0	8	17	285
31	291	194	7	3	0	9	8	512
32	97	179	5	8	0	8	15	312
32A	226	73	3	4	1	16	9	332
33	160	255	5	10	0	15	7	452
34	164	138	1	4	0	11	13	331
35	214	149	11	6	2	15	18	415
36	217	118	20	6	0	17	27	405
37	183	299	4	7	19	11	6	529
38	268	80	10	0	0	1	2	361
39	177	233	1	0	0	5	6	422
40	53	219	1	5	1	4	8	291
40A	114	138	3	6	1	9	10	281
41	116	188	3	1	10	6	17	341
41A	94	231	7	8	2	7	11	360
42	104	251	4	15	0	6	18	398
43	14	160	2	1	26	0	8	211
44	282	217	5	5	1	21	7	538
45	194	280	6	14	4	27	32	557
46	142	281	18	6	0	12	14	473
47	180	128	1	5	0	5	8	327
48	154	371	14	4	1	15	25	584
49	162	239	83	3	0	8	11	506
50	112	261	94	3	0	11	32	513

Contd....

Polling Station Level Election Results

Winner, Runner-up and 3rd Party Position & Winning Margin According to Polling Stations in Bakhtiarpur Assembly in Assembly Election (AE) under Patna Sahib Parliamentary Constituency in Bihar (2020)

Polling Station Number	Winner Party	Winner Votes (%)	Runner-up Party	Runner-up Votes (%)	Winning Margin Votes (%)	Third Party	Third Party Votes (%)	Other Votes (%)
51	BJP	189 (57.98)	RJD	108 (33.13)	81 (24.85)	RLSP	13 (3.99)	16 (4.91)
51A	BJP	232 (68.84)	RJD	73 (21.66)	159 (47.18)	RLSP	8 (2.37)	24 (7.12)
52	RJD	200 (53.76)	BJP	91 (24.46)	109 (29.3)	RLSP	18 (4.84)	63 (16.94)
52A	RJD	241 (71.09)	BJP	70 (20.65)	171 (50.44)	RLSP	7 (2.06)	21 (6.19)
53	RJD	298 (82.55)	BJP	49 (13.57)	249 (68.98)	RLSP	2 (0.55)	12 (3.32)
53A	RJD	342 (75.83)	BJP	98 (21.73)	244 (54.1)	IND (SS)	3 (0.67)	8 (1.77)
54	RJD	569 (87.14)	BJP	53 (8.12)	516 (79.02)	IND (RC)	3 (0.46)	28 (4.29)
55	BJP	288 (68.09)	RJD	94 (22.22)	194 (45.87)	RLSP	7 (1.65)	34 (8.04)
55A	BJP	228 (49.78)	RJD	145 (31.66)	83 (18.12)	IND (SD)	16 (3.49)	69 (15.07)
56	BJP	206 (50.37)	RJD	153 (37.41)	53 (12.96)	RLSP	12 (2.93)	38 (9.29)
56A	BJP	273 (60.94)	RJD	101 (22.54)	172 (38.4)	RLSP	19 (4.24)	55 (12.28)
57	RJD	306 (90.53)	BJP	24 (7.1)	282 (83.43)	JAPL	3 (0.89)	5 (1.48)
58	RJD	261 (66.75)	BJP	111 (28.39)	150 (38.36)	IND (SD)	4 (1.02)	15 (3.84)
59	BJP	250 (53.65)	RJD	155 (33.26)	95 (20.39)	IND (SD)	11 (2.36)	50 (10.73)
59A	BJP	278 (60.04)	RJD	142 (30.67)	136 (29.37)	RLSP	9 (1.94)	34 (7.34)
60	RJD	505 (89.38)	BJP	49 (8.67)	456 (80.71)	RLSP	4 (0.71)	7 (1.24)
60A	RJD	299 (58.17)	BJP	186 (36.19)	113 (21.98)	RLSP	13 (2.53)	16 (3.11)
61	RJD	285 (39.58)	BJP	260 (36.11)	25 (3.47)	RLSP	83 (11.53)	92 (12.78)
62	RJD	480 (81.08)	BJP	74 (12.5)	406 (68.58)	RLSP	16 (2.7)	22 (3.72)
63	BJP	279 (80.87)	RJD	44 (12.75)	235 (68.12)	TPLRSP	20 (5.8)	2 (0.58)
63A	BJP	225 (68.39)	RJD	79 (24.01)	146 (44.38)	TPLRSP	21 (6.38)	4 (1.22)
64	RJD	335 (65.18)	BJP	119 (23.15)	216 (42.03)	IND (SD)	11 (2.14)	49 (9.53)
65	BJP	277 (70.66)	RJD	98 (25)	179 (45.66)	IND (SD)	5 (1.28)	12 (3.06)
65A	BJP	226 (57.95)	RJD	150 (38.46)	76 (19.49)	IND (SS)	4 (1.03)	10 (2.56)
66	BJP	377 (76.94)	RJD	100 (20.41)	277 (56.53)	TPLRSP	3 (0.61)	10 (2.04)
67	BJP	335 (65.56)	RJD	136 (26.61)	199 (38.95)	IND (SD)	14 (2.74)	26 (5.09)
67A	BJP	289 (54.22)	RJD	210 (39.4)	79 (14.82)	IND (SD)	9 (1.69)	25 (4.69)
68	BJP	418 (68.3)	RJD	167 (27.29)	251 (41.01)	RLSP	4 (0.65)	23 (3.76)
69	BJP	183 (58.28)	RJD	105 (33.44)	78 (24.84)	RLSP	8 (2.55)	18 (5.73)
69A	RJD	153 (50.33)	BJP	136 (44.74)	17 (5.59)	RLSP	6 (1.97)	9 (2.96)
70	RJD	271 (43.08)	BJP	268 (42.61)	3 (0.47)	RLSP	24 (3.82)	66 (10.49)
71	BJP	212 (51.71)	RJD	180 (43.9)	32 (7.81)	RLSP	4 (0.98)	14 (3.41)
71A	RJD	329 (71.06)	BJP	109 (23.54)	220 (47.52)	IND (SD)	4 (0.86)	21 (4.54)
72	RJD	320 (80.2)	BJP	45 (11.28)	275 (68.92)	IND (SD)	4 (1)	30 (7.52)
72A	RJD	227 (56.33)	BJP	159 (39.45)	68 (16.88)	IND (SD)	3 (0.74)	14 (3.47)

Contd....

Socio-Economic Amenities - Rural

Access to Education Facilities

Particulars	Number of Villages (% of Population)				
	Available	Not Available	If Not Available (Distance of Nearest Facility)		
			A	B	C
Govt. Primary School	103 (95)	10 (5)	5 (3)	4 (2)	0 (0)
Private Primary School	12 (12)	101 (88)	0 (0)	0 (0)	0 (0)
Govt. Middle School	103 (95)	10 (5)	7 (4)	1 (0)	0 (0)
Private Middle School	12 (12)	101 (88)	0 (0)	0 (0)	0 (0)
Govt. Secondary School	104 (96)	9 (4)	5 (2)	2 (1)	0 (0)
Private Secondary School	5 (7)	108 (93)	0 (0)	1 (0)	0 (0)
Govt. Senior Secondary School	13 (32)	100 (68)	34 (24)	57 (38)	8 (4)
Private Senior Secondary School	8 (22)	105 (78)	0 (0)	1 (2)	0 (0)
Govt. Arts and Science Degree College	1 (1)	112 (99)	18 (18)	37 (34)	57 (46)
Private Arts and Science Degree College	0 (0)	113 (100)	0 (0)	0 (0)	0 (0)
Govt. Engineering College	0 (0)	113 (100)	0 (0)	0 (0)	0 (0)
Private Engineering College	0 (0)	113 (100)	0 (0)	0 (0)	113 (100)
Govt. Medicine College	0 (0)	113 (100)	0 (0)	0 (0)	113 (100)
Private Medicine College	0 (0)	113 (100)	0 (0)	0 (0)	0 (0)
Govt. Management Institute	0 (0)	113 (100)	0 (0)	0 (0)	113 (100)
Private Management Institute	0 (0)	113 (100)	0 (0)	0 (0)	0 (0)
Govt. Polytechnic	0 (0)	113 (100)	0 (0)	0 (0)	113 (100)
Private Polytechnic	0 (0)	113 (100)	0 (0)	0 (0)	0 (0)
Govt. Vocational Training School/ITI	0 (0)	113 (100)	0 (0)	0 (0)	61 (49)
Private Vocational Training School/ITI	2 (1)	111 (99)	0 (0)	11 (9)	39 (42)
Govt. Non Formal Training Centre	0 (0)	113 (100)	0 (0)	0 (0)	113 (100)
Private Non Formal Training Centre	0 (0)	113 (100)	0 (0)	0 (0)	0 (0)
Govt. School For Disabled	0 (0)	113 (100)	0 (0)	0 (0)	113 (100)
Private School For Disabled	0 (0)	113 (100)	0 (0)	0 (0)	0 (0)
Government Others	0 (0)	113 (100)	0 (0)	0 (0)	112 (99)
Private Others	1 (1)	112 (99)	0 (0)	0 (0)	0 (0)

Note : Distance A : Less than 5 km; B : Between 5-10 km; C : 10+ km.; Source : Data Analysis is based on 2011 Census.

DISCLAIMER

The Terms of Use and Disclaimer of Datanet India Private Limited (hereinafter referred to as "Datanet") for use of this analysis report of **Bakhtiarpur Assembly Constituency (Bakhtiarpur Vidhan Sabha)** :-

1. **Assembly Factbook™** is a Registered Trade Mark owned by Datanet.
2. All the maps are sketched and graphical representation only and have not been drawn to the scale and also not to represent the actual geographical area or boundary of the unit.
3. The data for the aforesaid analysis is based on authentic sources and has been culled from the various publications of Census, CSO and NSSO for district and block level data, various central and state government departments, Central & State Elections Commissions and the concerned Returning Officers' releases, Electoral Rolls, Election results and allied publications, internal assessment, surveys, estimates and analysis. Therefore, certain adjustment of data at micro level may have been done to arrive closer to the macro data.
4. Data have been provided on an "As Is" and "As AVAILABLE" basis
5. The colours shown in the maps or diagram and charts of a particular party, alliance or AC are indicative and do not represent them.
6. This publication which includes maps, sheets, graphs and data would be the property under copyright of Datanet only. The user may use these for its internal study, analysis and research purposes. It's public display, re-selling or any commercial uses by the user are not allowed.
7. Datanet has taken due care and caution in compilation and processing of data and allied information, but does not guarantee the accuracy, adequacy or completeness of any information/analysis and will be not responsible for any errors or omissions or for the results obtained from the use of such information/analysis.
8. All the contents for the publication have been culled from various authentic sources and Datanet reasonably believes such sources to be reliable, but does not make any representations, express or implied as to the accuracy or fitness of use of such information. The information or contents of the information/analysis do not constitute advice and should not be relied upon in making (or refraining from making) any decision. Any reliance placed upon the information provided by Datanet is the sole responsibility and strictly at the user's risk.
9. In no event will Datanet be liable for any damages (including, without limitation, damages for loss of business projects, or loss of profits) arising in contract, tort or otherwise from the use of or inability to use any of its contents, or from any action taken (or refrained from being taken) as a result of using the analysis or any of its contents. Datanet its directors, owners, editors, officials, employees, distributor and agents or any associate will not be liable for any errors in the information contained or any consequences arising from the use of the contents of the provided information/analysis.
10. If any provision of these terms and conditions is held invalid or illegal or unenforceable for any reason by any court of competent jurisdiction, such provision shall be severed and the remainder of provisions of the terms and conditions shall continue in full force and effect as if the Term of Use had been executed with the invalid, illegal or unenforceable provision eliminated.
11. If there are any discrepancies in the information provided, please bring it to attention of Datanet for suitable rectification measures.

**Buy Online This Complete Book At
Datanet India eBooks Store**

www.indiastatpublications.com

or go directly at

**[http://www.indiastatpublications.com/
Assembly_factbook/Bihar/Patna_Sahib/ Bakhtiarpur](http://www.indiastatpublications.com/Assembly_factbook/Bihar/Patna_Sahib/Bakhtiarpur)**



i **india**stat**elections**

ISBN : 978-93-5313-040-4



9 789353 130404