



Bihar

# Assembly Factbook™

Bankipur Assembly Constituency

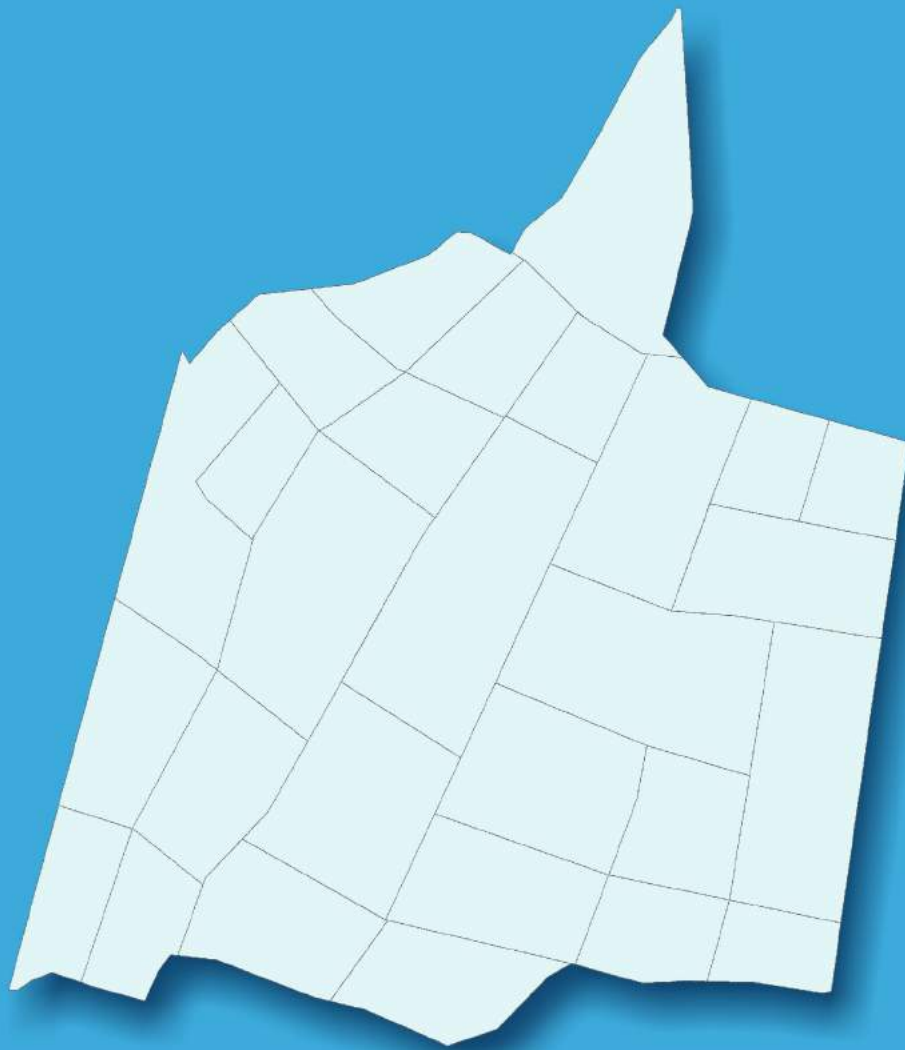


Key Electoral Data of Bankipur  
Assembly Constituency (Vidhan Sabha)

Bihar

# **Assembly Factbook™**

Bankipur Assembly Constituency



Bankipur Vidhan Sabha

## **Editor & Director**

Dr. R.K. Thukral

## **Research Editor**

Dr. Shafeeq Rahman

## **Compiled, Researched and Published by Datanet India Pvt. Ltd.**

D-100, 1st Floor,

Okhla Industrial Area, Phase-I,  
New Delhi- 110020.

Ph.: 91-11- 43580781-84

Email : support@indiastatpublications.com

Website : www.indiastatelections.com

## **Online Book Store :**

www.indiastatpublications.com

**Report No. :** AFB/BR-182-0125

**ISBN :** 978-93-5313-043-5

**First Edition :** January, 2018

**Eighth Updated Edition :** January, 2025

**Price :** Rs. 11500/-

US\$ 310

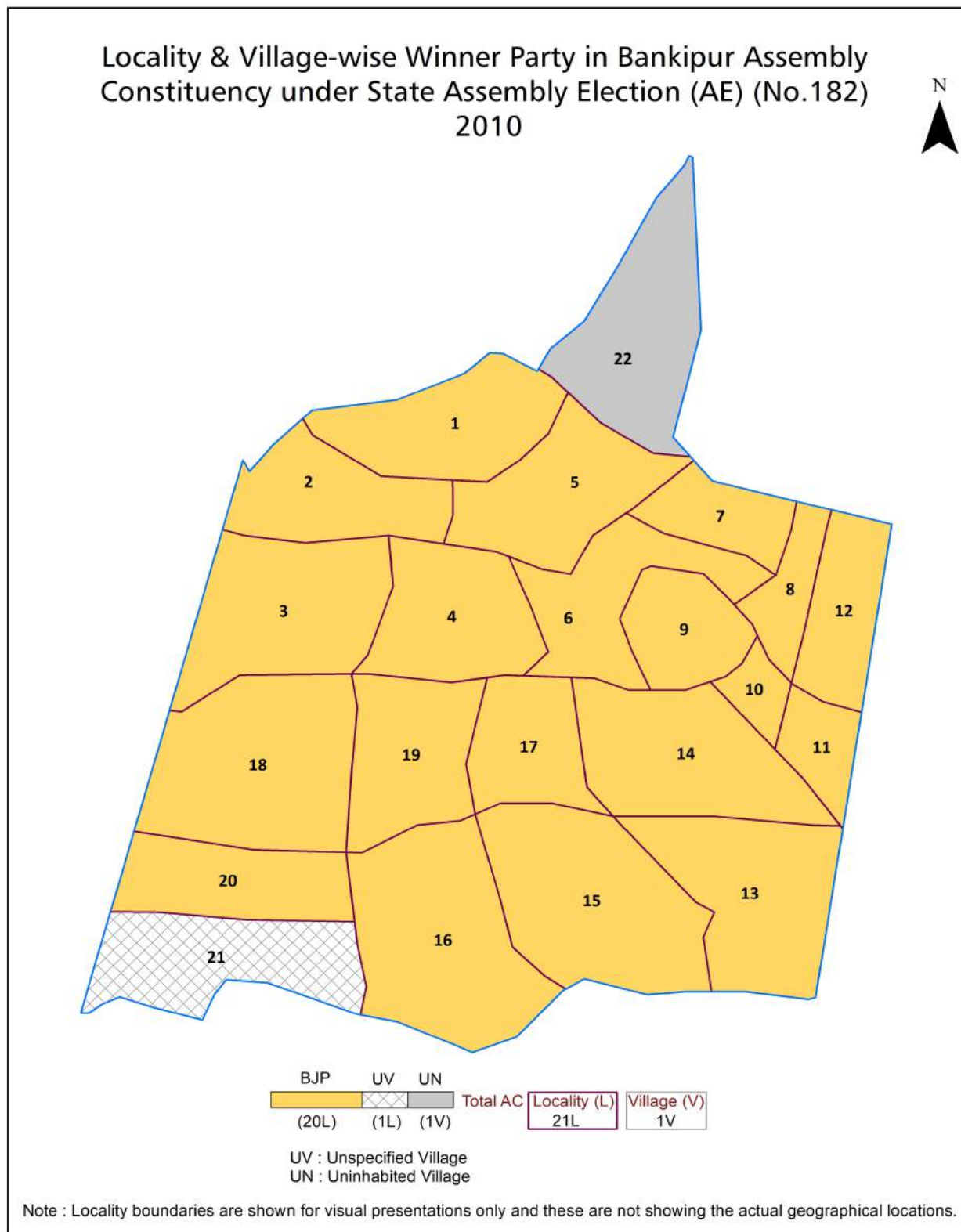
**© Datanet India Pvt. Ltd.**

All rights reserved. No part of this book may be reproduced, stored in a retrieval system or transmitted in any form or by any means, mechanical photocopying, photographing, scanning, recording or otherwise without the prior written permission of the publisher. Please refer to Disclaimer at page no. 201 for the use of this publication.

Printed in India

No.	Particulars	Page No.
	<b>Introduction</b>	
1	Assembly Constituency - (Vidhan Sabha) at a Glance   Features of Assembly as per Delimitation Commission of India (2008)	1-2
	<b>Location and Political Maps</b>	
2	Location Map   Boundaries of Assembly Constituency - (Vidhan Sabha) in District   Boundaries of Assembly Constituency under Parliamentary Constituency - (Lok Sabha)   Locality & Village-wise Winner Parties- 2024, 2019, 2015, 2014, 2010 and 2009	3-10
	<b>Administrative Setup (2011)</b>	
3	District   Sub-district   Towns   Villages   Inhabited Villages   Uninhabited Villages   Village Panchayat   Intermediate Panchayat	11-12
	<b>Demographics (2011)</b>	
4	Population   Households   Rural/Urban Population   Villages by Population Size   Sex Ratio (Total & 0-6 Years)   Religious Population   Social Population   Literacy Rate	13-14
	<b>Electoral Features</b>	
5	Important Dates of Last Elections Held   Electors by Gender   Service Electors   Voters   Voters Turnout   Polling Stations & Average Number of Electors per Polling Station   Electors by Age Group   Present Elected Representatives	15-20
	<b>Historical Summary Election Results</b>	
6	Vote Share of Major Parties   Winning Margin (Number & Percentage)   Polarity of Parties   Summary Result of Assembly Segment of Parliamentary Elections 2024, 2019, 2014 and 2009   Summary Result of Assembly Elections 2020, 2015 and 2010	21-30
	<b>Polling Station Level Election Results</b>	
7	Name and Number of Polling Station 2024, 2019, 2015, 2014, 2010 and 2009   Polling Station-wise Electors, Voters & Voters Turnout 2024, 2019, 2015, 2014, 2010 and 2009   Polling Station wise Elections Results 2024, 2019, 2015, 2014, 2010 and 2009	31-195
	<b>Share of Assembly Constituency</b>	
8	Share of Assembly Constituency - (Vidhan Sabha) in State, District and Parliamentary Constituency - (Lok Sabha)	196
9	<b>Abbreviation &amp; Sources</b>	198-200
10	<b>Disclaimer</b>	201

## Location & Political Map

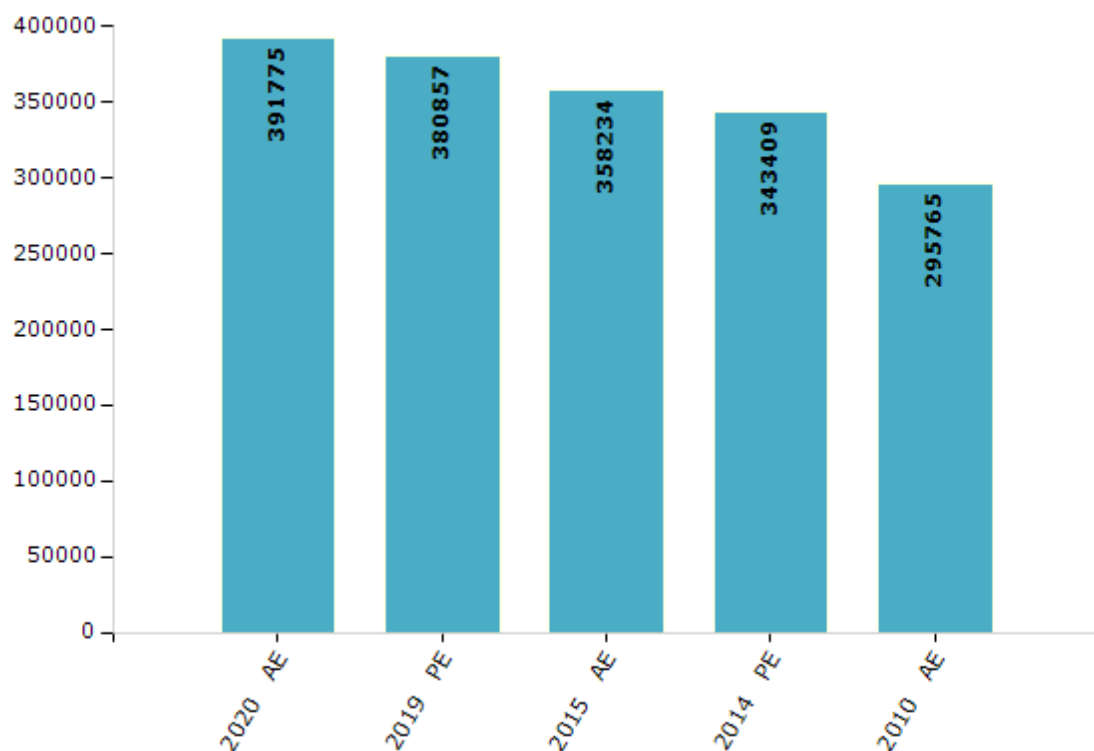


## Electoral Features

### Electors by Male & Female

Year	Male	Female	Others	Total	Year	Male	Female	Others	Total
2020 AE	208708	183038	29	391775	1995 AE	-	-	-	-
2019 PE	203663	177167	27	380857	1990 AE	-	-	-	-
2015 AE	193338	164870	26	358234	1985 AE	-	-	-	-
2014 PE	185188	158202	19	343409	1980 AE	-	-	-	-
2010 AE	167570	128195	0	295765	1977 AE	-	-	-	-
2009 PE	-	-	-	-	1972 AE	-	-	-	-
2005 (Oct) AE	-	-	-	-	1969 AE	-	-	-	-
2005 (Feb) AE	-	-	-	-	1967 AE	-	-	-	-
2004 PE	-	-	-	-	1962 AE	-	-	-	-
2000 AE	-	-	-	-	1957 AE	-	-	-	-
1999 PE	-	-	-	-	1952 AE	-	-	-	-

Number of Electors



**Note :** AE : Assembly Election, PE : Assembly Segment of Parliamentary Election

## Historical Summary Election Results

### Summary Result of Assembly Election - 2015

Candidate Name	Party	Votes	Votes %
Nitin Naveen	BJP	86759	60.19
Kumar Ashish	INC	46992	32.6
Shaukat Ali	CPI	1542	1.07
Abhishek Kumar @ Suraj Sinha	BSP	863	0.6
Ajay Kumar	SP	708	0.49
Shyam Bihari Prasad	BJHP	633	0.44
Pramod Kumar	PBI	572	0.4
Pramila Devi	RSP	558	0.39
Md Neyaz Hassan	IND	556	0.39
Shannu	HCP	545	0.38
Vikash Kumar Rai	BMF	534	0.37
Ramji Chauhan	IND	509	0.35
Raj Kumar Paswan	GaAP	340	0.24
Krishna Gopal	IND	335	0.23
Ranjan Kumar	AJPR	324	0.22
Vinod Kumar Singh	IND	252	0.17
Nutan Sinha	LAD	241	0.17
Santosh Kumar Sah	IND	233	0.16
Ajit Kumar	KVD	222	0.15
Ashok Prasad	GJDS	219	0.15
Arpana Devi	ABHM	194	0.13
	NOTA	1021	0.71



## Polling Station Level Election Results

### Number and Name of Polling Stations (PS) (2015)

Number of Polling Stations	Name of Polling Stations	Number of Polling Stations	Name of Polling Stations
1	Rajkiya Madhya Vidyalay Rajapur Mainapura Principal Kaksh Ke Sate Dakshin	22	Patna Maunteshari School Boring Road Pashchimi Bhag (Varg-2 Ke Kamra Mai)
2	Rajkiya Madhya Vidyalay Rajapur Mainapura Principal Kaksh Ke Sate Dakshin	23	Patna Maunteshari School Boring Road (Varg-3 Kamare Me)
3	Rajkiya Madhya Vidyalay Rajapur Mainapura (Madhya Bhag)	24	A.N. College Kala Bhavan Ke (Manobigyan Vibhag Ke Kamara No.-3)
4	Bihar Rajya Jal Parshad Vishwas Board Rajapur (Uttari Bhag)	25	A.N. College Kala Bhavan Ke (Manobigyan Vibhag Ke Kamara No.-3)
5	Bihar Rajya Jal Parshad Vishwas Board Rajapur (Dakshini Bhag)	26	A.N. College Prashasanik Bhavan (Uttari Bhag) Boring Road
6	Rajakiy Prathmik Urdu Vidyalay Dujara Patna (Pashchimi Bhag)	27	A.N. College Prashasanik Bhavan (Dakshini Bhag) Boring Road
7	Sant Domanik High School Kasturaba Path (Yamuna Apartment Ke Pichhe Bering Road)	28	A.N. College Zoology Bhavan (Purwi Bhag) Boring Road
8	Sant Domanik High School Kasturaba Path (Yamuna Apartment Ke Ke Pichhe Bering Road)	29	A.N. College Zoology Bhavan (Madhya Bhag) Boring Road
9	Sant Domanik High School Kasturaba Path (Yamuna Apartment Ke Ke Pichhe Bering Road)	30	A.N. College Zoology Bhavan (Pashchimi Bhag) Boring Road
10	Sant Domanik High School Kasturaba Path (Yamuna Apartment Ke Ke Pichhe Bering Road)	31	A.N. College Zoology Bhavan (Pashchimi Bhag Se Sata Kamara) Boring Raod
11	Sant Domanik High School Kasturaba Path (Yamuna Apartment Ke Ke Pichhe Bering Road)	32	A.N. College Shatabdi Bhavan (Uttari Bhag) Boring Road
12	Vikas Residential Public School Vivekananad Marg Uttari Krishnapu	33	A.N. College Shatabdi Bhavan (Uttari Bhag Ke Samane Bala Kamara) Boring Road
13	Vikas Residential Public School Vivekananad Marg Uttari Krishnapu	34	A.N. College Shatabdi Bhavan (Dakshini Bhag) Boring Road
14	Indira Gandhi Samudayik Bhavan Shri Krishnapuri (Purwi Bhag)	35	A.N. College Shatabdi Bhavan (Dakshini Bhag Ke Samane Bala Kamara)
15	Indira Gandhi Samudayik Bhavan Shri Krishnapuri (Pashimi Bhag)	36	A.N. College Bigyan Bhavan (Pashchimi Bhag) Boring Road
16	Indira Gandhi Samudayik Bhavan Shri Krishnapuri (Purwi Bhag Ke Baramda Mai)	37	A.N. College Bigyan Bhavan Department of Mainth Boring Road
17	Indira Gandhi Samudayik Bhavan Shri Krishnapuri (Dakshini Bhag)	38	A.N. College Bigyan Bhavan (Pashchimi Bhag Ke Bagal Me) Boring Road
18	Patna Maunteshari School Boring Road (Purwi Bhag)	39	A.N. College Bigyan Bhavan Pashchimi Bhag Ke Bagal Me Boring Road
19	Patna Maunteshari School Boring Road (Pashchim Bhag)	40	B.S.N.L. Seva Kendra P.N.T. Colony Kidavaipuri (Uttari Bhag)
20	Patna Maunteshari School Boring Road (Varg Char Ka Kamara)	41	B.S.N.L. Seva Kendra P.N.T. Colony Kidavaipuri
21	Patna Maunteshari School Boring Road (Pashchimi Bhag)	42	B.S.N.L. Seva Kendra P.N.T. Colony Kidavaipuri (Dakshini Bhag)

Contd....



## Polling Station Level Election Results

### Polling Station-wise Votes Secured by Overall Top Five Parties in Bankipur Assembly in Assembly Election (AE) under Patna Sahib Parliamentary Constituency in Bihar (2015)

Number of Polling Station	Winner - Nitin Naveen (BJP)	Runner-up - Kumar Ashish (INC)	3rd - Shaukat Ali (CPI)	4th - Abhishek Kumar @ Suraj Sinha (BSP)	5th - Ajay Kumar (SP)	NOTA	Other	Total Votes Secured
36	143	27	0	1	0	3	5	179
37	194	41	0	0	0	1	3	239
38	303	65	4	1	0	6	6	385
39	166	56	1	5	0	4	3	235
40	316	87	7	1	0	2	14	427
41	176	55	1	0	0	0	7	239
42	228	69	3	1	0	3	5	309
43	238	95	2	0	1	0	2	338
44	242	326	4	1	9	6	43	631
45	140	155	1	1	3	4	12	316
46	331	180	15	3	5	6	58	598
47	259	109	11	2	3	1	22	407
48	263	135	8	1	0	2	13	422
49	241	123	4	3	1	1	23	396
50	272	176	3	0	0	2	18	471
51	332	55	1	1	1	7	7	404
52	231	70	1	2	0	3	2	309
53	273	253	7	2	1	5	43	584
54	394	140	6	4	0	4	34	582
55	328	114	4	1	2	3	26	478
56	239	125	1	4	0	5	17	391
57	117	206	2	0	1	1	42	369
58	135	172	8	3	1	5	29	353
59	99	70	1	0	0	0	9	179
60	181	155	5	0	2	1	25	369
61	293	183	7	3	0	3	15	504
62	360	180	5	0	3	7	73	628
63	234	170	5	0	4	0	19	432
63A	202	106	4	0	1	6	15	334
64	254	224	5	0	0	2	22	507
65	272	160	3	4	0	2	24	465
66	245	64	6	1	1	2	6	325
66A	251	64	3	2	0	5	11	336
67	198	201	5	2	0	5	61	472
68	304	247	7	4	2	5	38	607

Contd....

## Polling Station Level Election Results

**Winner, Runner-up and 3rd Party Position & Winning Margin According to Polling Stations in Bankipur Assembly in Assembly Election (AE) under Patna Sahib Parliamentary Constituency in Bihar (2015)**

Polling Station Number	Winner Party	Winner Votes (%)	Runner-up Party	Runner-up Votes (%)	Winning Margin Votes (%)	Third Party	Third Party Votes (%)	Other Votes (%)
69	BJP	110 (58.51)	INC	61 (32.45)	49 (26.06)	CPI	3 (1.6)	14 (7.45)
70	BJP	301 (59.49)	INC	170 (33.6)	131 (25.89)	CPI	8 (1.58)	27 (5.34)
71	BJP	316 (51.8)	INC	243 (39.84)	73 (11.96)	CPI	11 (1.8)	40 (6.56)
72	BJP	316 (73.66)	INC	99 (23.08)	217 (50.58)	CPI	3 (0.7)	11 (2.56)
73	BJP	273 (63.49)	INC	134 (31.16)	139 (32.33)	BSP	4 (0.93)	19 (4.42)
74	BJP	301 (85.03)	INC	44 (12.43)	257 (72.6)	CPI	3 (0.85)	6 (1.69)
75	BJP	207 (76.67)	INC	54 (20)	153 (56.67)	CPI	2 (0.74)	7 (2.59)
76	BJP	333 (75.85)	INC	94 (21.41)	239 (54.44)	IND (VKS)	3 (0.68)	9 (2.05)
77	BJP	221 (61.9)	INC	77 (21.57)	144 (40.33)	CPI	6 (1.68)	53 (14.85)
78	BJP	315 (59.21)	INC	201 (37.78)	114 (21.43)	CPI	2 (0.38)	14 (2.63)
79	BJP	205 (74.82)	INC	61 (22.26)	144 (52.56)	CPI	2 (0.73)	6 (2.19)
80	BJP	161 (56.1)	INC	109 (37.98)	52 (18.12)	AJPR	6 (2.09)	11 (3.83)
81	BJP	128 (50.79)	INC	109 (43.25)	19 (7.54)	PBI	4 (1.59)	11 (4.37)
82	BJP	142 (55.91)	INC	98 (38.58)	44 (17.33)	CPI	4 (1.57)	10 (3.94)
83	BJP	127 (56.19)	INC	87 (38.5)	40 (17.69)	CPI	3 (1.33)	9 (3.98)
84	BJP	182 (48.92)	INC	162 (43.55)	20 (5.37)	CPI	6 (1.61)	22 (5.91)
85	BJP	111 (58.12)	INC	66 (34.55)	45 (23.57)	RSP	2 (1.05)	12 (6.28)
86	BJP	217 (50.94)	INC	194 (45.54)	23 (5.4)	CPI	6 (1.41)	9 (2.11)
87	BJP	198 (60.37)	INC	120 (36.59)	78 (23.78)	CPI	2 (0.61)	8 (2.44)
88	BJP	270 (47.87)	INC	255 (45.21)	15 (2.66)	CPI	5 (0.89)	34 (6.03)
89	BJP	256 (58.99)	INC	130 (29.95)	126 (29.04)	BJHP	5 (1.15)	43 (9.91)
90	BJP	232 (58.29)	INC	156 (39.2)	76 (19.09)	CPI	3 (0.75)	7 (1.76)
91	BJP	145 (53.51)	INC	112 (41.33)	33 (12.18)	IND (MNH)	2 (0.74)	12 (4.43)
92	BJP	351 (46.93)	INC	349 (46.66)	2 (0.27)	CPI	10 (1.34)	38 (5.08)
93	BJP	249 (50.4)	INC	175 (35.43)	74 (14.97)	IND (MNH)	16 (3.24)	54 (10.93)
94	BJP	418 (65.21)	INC	165 (25.74)	253 (39.47)	IND (RC)	10 (1.56)	48 (7.49)
95	BJP	178 (58.75)	INC	116 (38.28)	62 (20.47)	PBI	2 (0.66)	7 (2.31)
96	BJP	225 (62.5)	INC	121 (33.61)	104 (28.89)	CPI	3 (0.83)	11 (3.06)
97	INC	129 (49.24)	BJP	125 (47.71)	4 (1.53)	CPI	4 (1.53)	4 (1.53)
98	BJP	133 (68.56)	INC	55 (28.35)	78 (40.21)	CPI	3 (1.55)	3 (1.55)
99	INC	316 (52.93)	BJP	199 (33.33)	117 (19.6)	CPI	13 (2.18)	69 (11.56)
100	INC	261 (51.18)	BJP	214 (41.96)	47 (9.22)	CPI	8 (1.57)	27 (5.29)
101	BJP	167 (53.18)	INC	137 (43.63)	30 (9.55)	CPI	3 (0.96)	7 (2.23)
102	BJP	164 (57.95)	INC	111 (39.22)	53 (18.73)	BMF	3 (1.06)	5 (1.77)
103	BJP	415 (74.91)	INC	118 (21.3)	297 (53.61)	CPI	4 (0.72)	17 (3.07)

Contd....

## DISCLAIMER

The Terms of Use and Disclaimer of Datanet India Private Limited (hereinafter referred to as "Datanet") for use of this analysis report of **Bankipur Assembly Constituency (Bankipur Vidhan Sabha)** :-

1. **Assembly Factbook™** is a Registered Trade Mark owned by Datanet.
2. All the maps are sketched and graphical representation only and have not been drawn to the scale and also not to represent the actual geographical area or boundary of the unit.
3. The data for the aforesaid analysis is based on authentic sources and has been culled from the various publications of Census, CSO and NSSO for district and block level data, various central and state government departments, Central & State Elections Commissions and the concerned Returning Officers' releases, Electoral Rolls, Election results and allied publications, internal assessment, surveys, estimates and analysis. Therefore, certain adjustment of data at micro level may have been done to arrive closer to the macro data.
4. Data have been provided on an "As Is" and "As AVAILABLE" basis
5. The colours shown in the maps or diagram and charts of a particular party, alliance or AC are indicative and do not represent them.
6. This publication which includes maps, sheets, graphs and data would be the property under copyright of Datanet only. The user may use these for its internal study, analysis and research purposes. It's public display, re-selling or any commercial uses by the user are not allowed.
7. Datanet has taken due care and caution in compilation and processing of data and allied information, but does not guarantee the accuracy, adequacy or completeness of any information/analysis and will be not responsible for any errors or omissions or for the results obtained from the use of such information/analysis.
8. All the contents for the publication have been culled from various authentic sources and Datanet reasonably believes such sources to be reliable, but does not make any representations, express or implied as to the accuracy or fitness of use of such information. The information or contents of the information/analysis do not constitute advice and should not be relied upon in making (or refraining from making) any decision. Any reliance placed upon the information provided by Datanet is the sole responsibility and strictly at the user's risk.
9. In no event will Datanet be liable for any damages (including, without limitation, damages for loss of business projects, or loss of profits) arising in contract, tort or otherwise from the use of or inability to use any of its contents, or from any action taken (or refrained from being taken) as a result of using the analysis or any of its contents. Datanet its directors, owners, editors, officials, employees, distributor and agents or any associate will not be liable for any errors in the information contained or any consequences arising from the use of the contents of the provided information/analysis.
10. If any provision of these terms and conditions is held invalid or illegal or unenforceable for any reason by any court of competent jurisdiction, such provision shall be severed and the remainder of provisions of the terms and conditions shall continue in full force and effect as if the Term of Use had been executed with the invalid, illegal or unenforceable provision eliminated.
11. If there are any discrepancies in the information provided, please bring it to attention of Datanet for suitable rectification measures.

**Buy Online This Complete Book At  
Datanet India eBooks Store**

**[www.indiastatpublications.com](http://www.indiastatpublications.com)**

**or go directly at**

**[http://www.indiastatpublications.com/  
Assembly\\_factbook/Bihar/Patna\\_Sahib/ Bankipur](http://www.indiastatpublications.com/Assembly_factbook/Bihar/Patna_Sahib/Bankipur)**

 **indiastat**elections

ISBN : 978-93-5313-043-5

