



Bihar

Assembly Factbook™

Digha Assembly Constituency

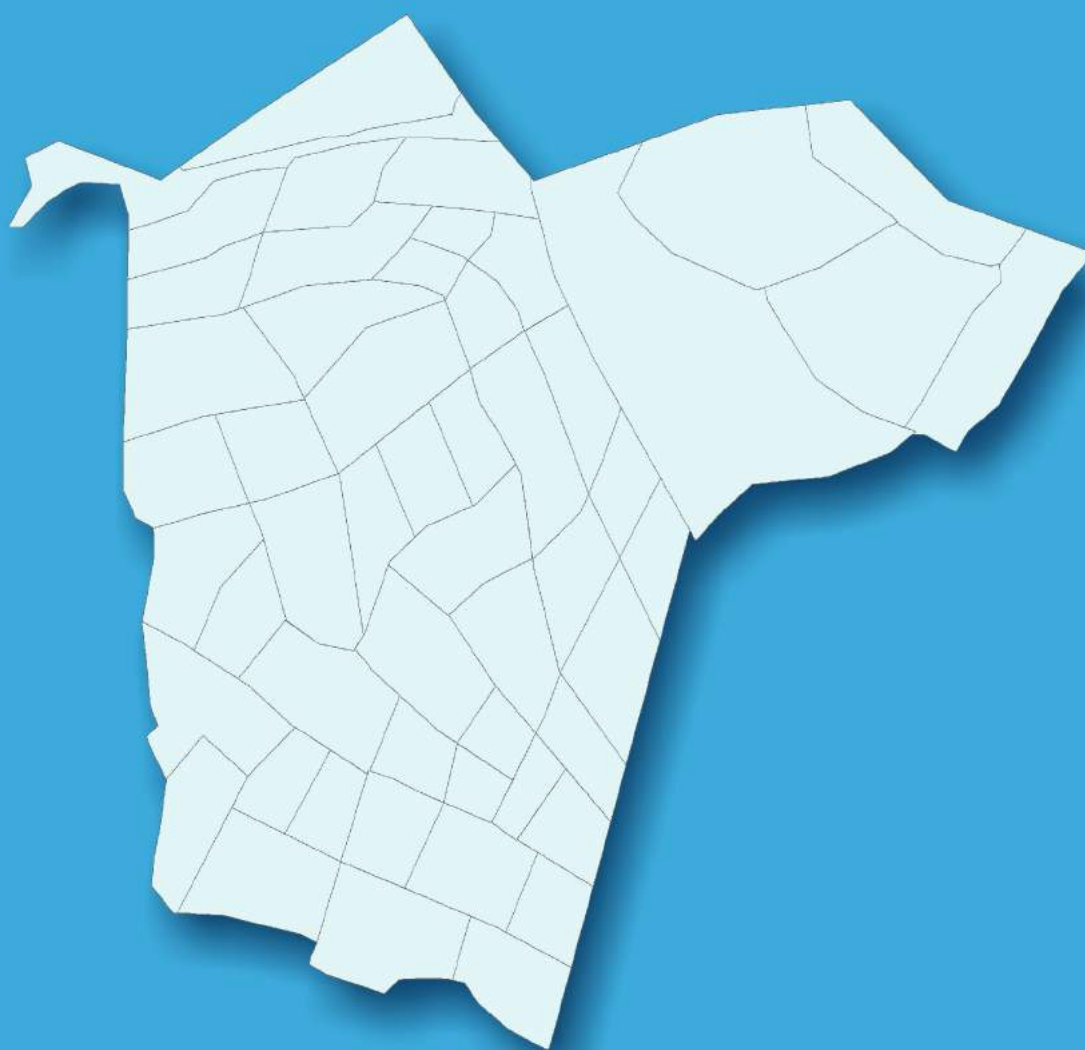


Key Electoral Data of Digha
Assembly Constituency (Vidhan Sabha)

Bihar

Assembly Factbook™

Digha Assembly Constituency



Digha Vidhan Sabha

Editor & Director

Dr. R.K. Thukral

Research Editor

Dr. Shafeeq Rahman

Compiled, Researched and Published by Datanet India Pvt. Ltd.

D-100, 1st Floor,

Okhla Industrial Area, Phase-I,
New Delhi- 110020.

Ph.: 91-11- 43580781-84

Email : support@indiastatpublications.com

Website : www.indiastatelections.com

Online Book Store :

www.indiastatpublications.com

Report No. : AFB/BR-181-0125

ISBN : 978-93-5313-076-3

First Edition : January, 2018

Eighth Updated Edition : January, 2025

Price : Rs. 11500/-

US\$ 310

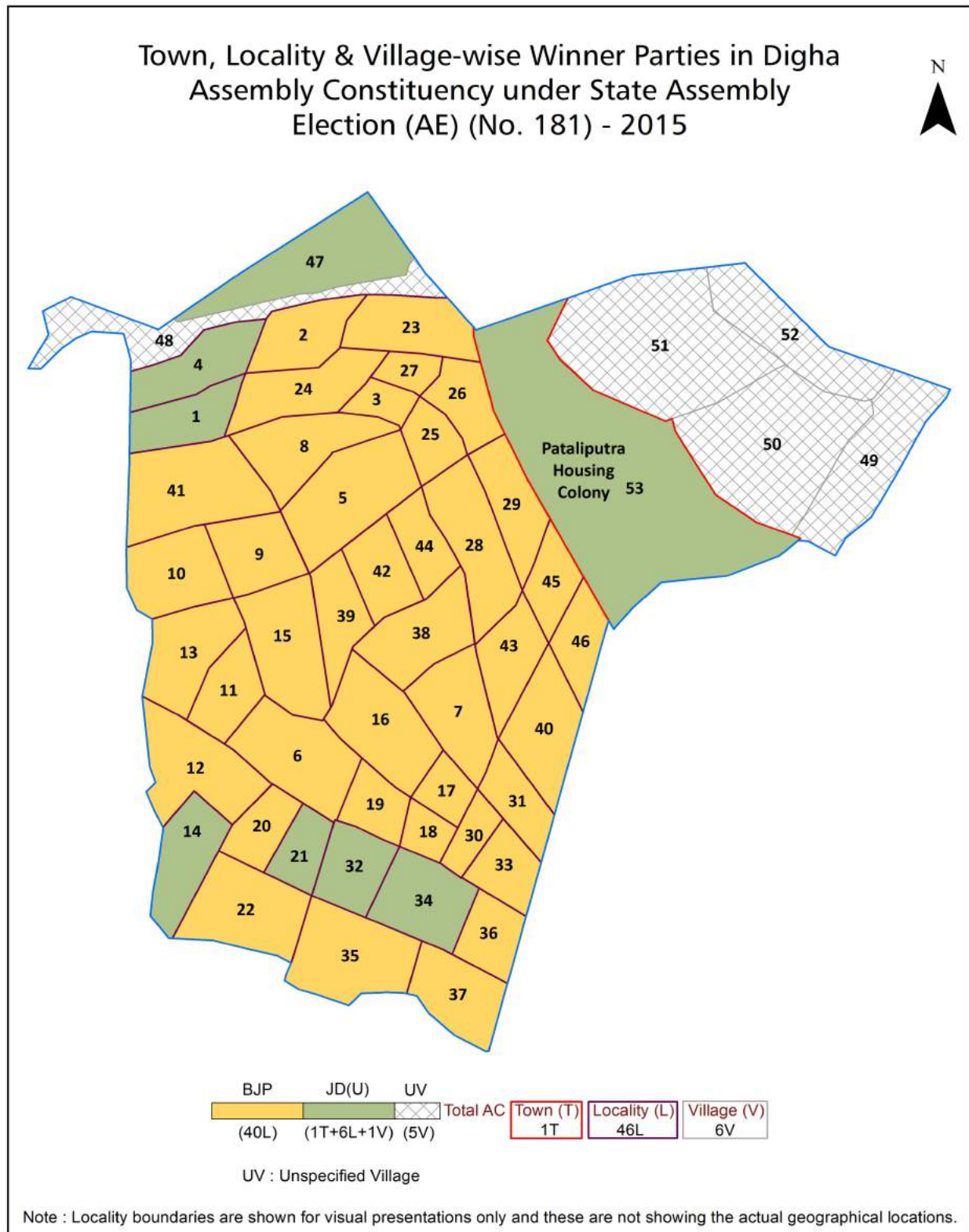
© Datanet India Pvt. Ltd.

All rights reserved. No part of this book may be reproduced, stored in a retrieval system or transmitted in any form or by any means, mechanical photocopying, photographing, scanning, recording or otherwise without the prior written permission of the publisher. Please refer to Disclaimer at page no. 309 for the use of this publication.

Printed in India

No.	Particulars	Page No.
	Introduction	
1	Assembly Constituency - (Vidhan Sabha) at a Glance Features of Assembly as per Delimitation Commission of India (2008)	1-2
	Location and Political Maps	
2	Location Map Boundaries of Assembly Constituency - (Vidhan Sabha) in District Boundaries of Assembly Constituency under Parliamentary Constituency - (Lok Sabha) Town, Locality & Village-wise Winner Parties-2024, 2020, 2019, 2015, 2014, 2010 and 2009	3-11
	Administrative Setup (2011)	
3	District Sub-district Towns Villages Inhabited Villages Uninhabited Villages Village Panchayat Intermediate Panchayat	12-14
	Demographics (2011)	
4	Population Households Rural/Urban Population Towns and Villages by Population Size Sex Ratio (Total & 0-6 Years) Religious Population Social Population Literacy Rate	15-16
	Electoral Features	
5	Important Dates of Last Elections Held Electors by Gender Service Electors Voters Voters Turnout Polling Stations & Average Number of Electors per Polling Station Electors by Age Group Present Elected Representatives	17-22
	Historical Summary Election Results	
6	Vote Share of Major Parties Winning Margin (Number & Percentage Polarity of Parties Summary Result of Assembly Segment of Parliamentary Elections 2024, 2019, 2014 and 2009 Summary Result of Assembly Elections 2020, 2015 and 2010	23-33
	Polling Station Level Election Results	
7	Name and Number of Polling Station 2024, 2020, 2019, 2015, 2014, 2010 and 2009 Polling Station-wise Electors, Voters & Voters Turnout 2024, 2020, 2019, 2015, 2014, 2010 and 2009 Polling Station wise Elections Results 2024, 2020, 2019, 2015, 2014, 2010 and 2009	34-289
	Share of Assembly Constituency	
8	Share of Assembly Constituency - (Vidhan Sabha) in State, District and Parliamentary Constituency - (Lok Sabha)	290
	Socio-Economic Amenities (2011)	
9	Access to Administrative Units Agricultural, Manufacturing and Industrial Commodities Demographic Indicators Education Health & Manpower Drinking Water Supply Sanitation Entertainment and Recreations Infrastructure Power Food Allocation Distribution and Marketing of Agriculture Commodities Infrastructure Transport and Road Infrastructure Communication Banking and Financial Services Land Use Irrigation Source	292-305
10	Abbreviation & Sources	306-308
11	Disclaimer	309

Location & Political Map



Administrative Setup

List of Village Panchayat & Intermediate Panchayat (Block) Name - 2011

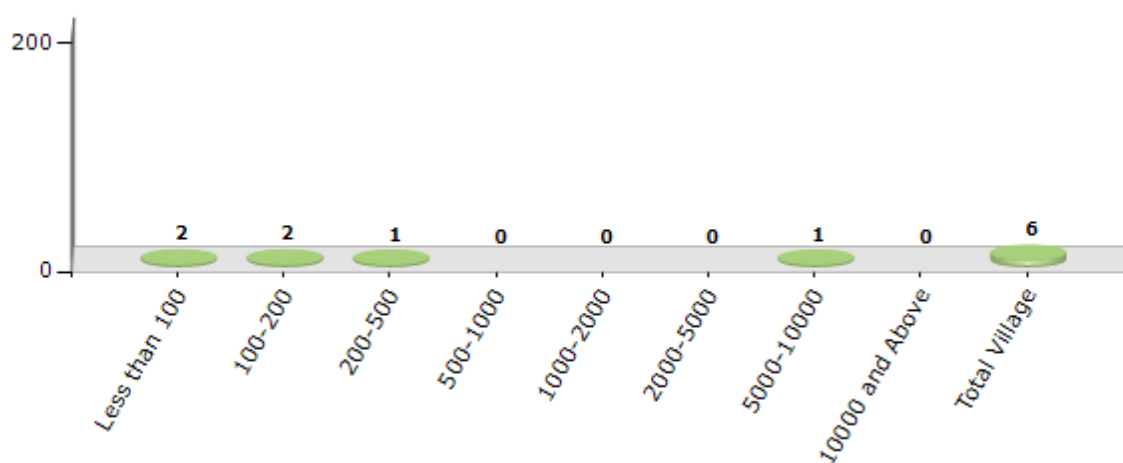
Village Name	Village Panchayat Name	Intermediate Panchayat Name
Digha Diara	Nakat Diyara	Patna Rural
Khas Mahal Digha Diara	Nakat Diyara	Patna Rural
Mainpur Diara	Nakat Diyara	Patna Rural
Mainpura Digha Diara	Nakat Diyara	Patna Rural
Mohammadpur urf Chainpur	Nakat Diyara	Patna Rural
Panapur Taufir	Nakat Diyara	Patna Rural

Demographics

Number of Villages by Population Size - 2011

Less than 100	100-200	200-500	500-1000	1000-2000	2000-5000	5000-10000	10000 and Above	Total Village
2	2	1	0	0	0	1	0	6

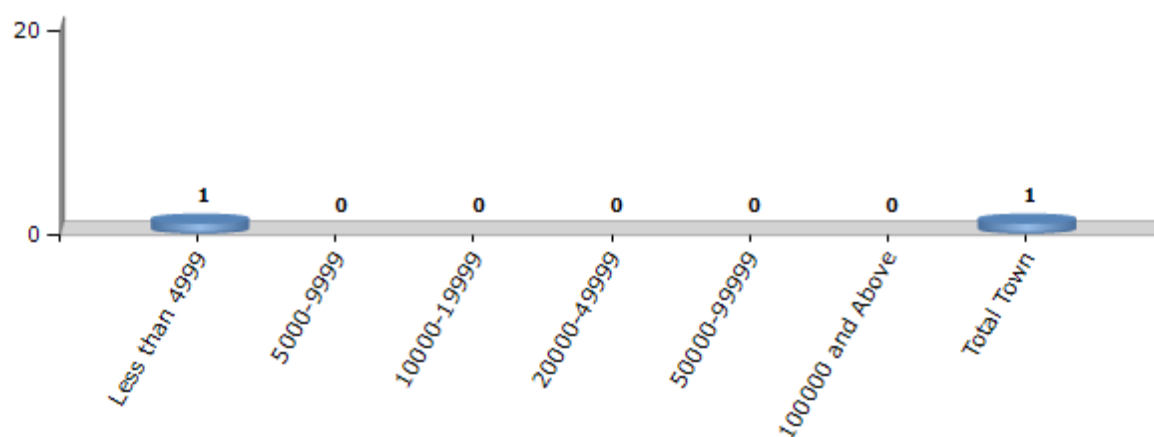
Number of Villages by Population Size - 2011



Number of Towns by Population Size - 2011

Less than 4999	5000-9999	10000-19999	20000-49999	50000-99999	100000 and Above	Total Town
1	0	0	0	0	0	1

Number of Towns by Population Size - 2011

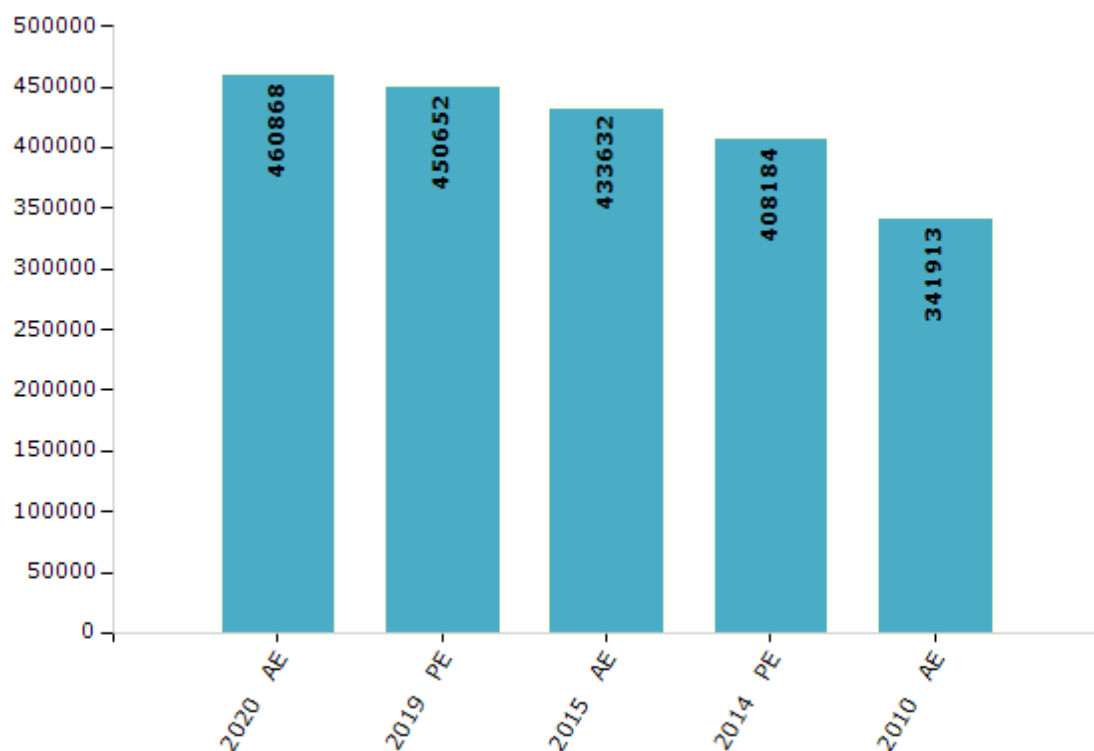


Electoral Features

Electors by Male & Female

Year	Male	Female	Others	Total	Year	Male	Female	Others	Total
2020 AE	241227	219623	18	460868	1995 AE	-	-	-	-
2019 PE	236550	214082	20	450652	1990 AE	-	-	-	-
2015 AE	231951	201662	19	433632	1985 AE	-	-	-	-
2014 PE	218138	190029	17	408184	1980 AE	-	-	-	-
2010 AE	192522	149391	0	341913	1977 AE	-	-	-	-
2009 PE	-	-	-	-	1972 AE	-	-	-	-
2005 (Oct) AE	-	-	-	-	1969 AE	-	-	-	-
2005 (Feb) AE	-	-	-	-	1967 AE	-	-	-	-
2004 PE	-	-	-	-	1962 AE	-	-	-	-
2000 AE	-	-	-	-	1957 AE	-	-	-	-
1999 PE	-	-	-	-	1952 AE	-	-	-	-

Number of Electors



Note : AE : Assembly Election, PE : Assembly Segment of Parliamentary Election

Historical Summary Election Results

Summary Result of Assembly Election - 2015

Candidate Name	Party	Votes	Votes %
Sanjiv Chaurasia	BJP	92671	50.74
Rajeev Ranjan Prasad	JD(U)	67892	37.17
Uday Chandra Choudhary	HVD	2673	1.46
Rajeev Ranjan Singh -Alias- Pintu Singh	SASAPT	2597	1.42
Pramod Kumar Nandan	CPI	1827	1
Ranvijay Kumar	CPI(ML)(L)	1488	0.81
Sidheshwar Paswan	BSP	927	0.51
Meera Gupta	BJHP	860	0.47
Sanjay Kumar (Chitkohra Basti)	LAD	843	0.46
Ram Prasad Chandravanshi	BMF	676	0.37
Ravindra Singh	AJPR	657	0.36
Subodh Kumar Shrivastav	IND	655	0.36
Er. Hemant Kumar	IND	634	0.35
Sanjeev Kumar	IND	590	0.32
Reena Peter	LSD	585	0.32
Mahendra Prasad	NJPI	569	0.31
Arun Kumar Singh	BLRP	506	0.28
Suman Kumari Singh	IND	503	0.28
Md. Danis Khan	GJDS	435	0.24
Baby Kumari	AIFB	390	0.21
Sita Ram Agrawal	IND	389	0.21
Chandrawati Devi	BNDI	354	0.19
Sanjay Kumar (Digha Ghat)	JKM	342	0.19
Sanjay Verma	NPEP	333	0.18
Dhananjay Kumar	IND	326	0.18
Pramod Kumar Singh	NJP	253	0.14
Jayshankarpandey	RSWD	244	0.13
Ashraf	RSMD	242	0.13
Manoranjan Kumar Srivastav	IND	241	0.13
Sunil Kumar Mishra (S. K. Mishra)	ABHM	233	0.13

Contd....

Polling Station Level Election Results

Number and Name of Polling Stations (PS) (2020)

Number of Polling Stations	Name of Polling Stations	Number of Polling Stations	Name of Polling Stations
1	Shminaud Traning Indstucyut X.T.T.I. Road, Digha Ghat (Daya Bhag)	13	Kanhaiyalal Jayasaval Balak Madhya Vidyalay Digha Ghat (Dakshini Bhag)
2	D.A.V Public School Polsan Road Digha Uttari Bhag Kamra Sankhya-03	13A	Kanhaiyalal Jayasaval Balak Madhya Vidyalay Digha Ghat (Dakshini Bhag)
2A	D.A.V Public School Polsan Road Digha Uttari Bhag Kamra Sankhya-03	14	Kanhaiyalal Jayasaval Balak Madhya Vidyalay Digha Ghat (Dakshini Pashchimi Bhag)
3	Shminaud Traning Indstucyut X.T.T.I. Road, Digha Ghat (Baya Bhag)	14A	Kanhaiyalal Jayasaval Balak Madhya Vidyalay Digha Ghat (Dakshini Pashchimi Bhag)
3A	Shminaud Traning Indstucyut X.T.T.I. Road, Digha Ghat (Baya Bhag)	15	Mahila I.T.I College Digha (Madhya Bhag)
4	Samudayik Bhavan Digha Patipul, (Purwi Bhag)	15A	Mahila I.T.I College Digha (Madhya Bhag)
4A	Samudayik Bhavan Digha Patipul, (Purwi Bhag)	16	Mahila I.T.I College Digha (Uttari Bhag)
5	Samudayik Bhavan Digha Patipul (Madhy Bhag)	16A	Mahila I.T.I College Digha (Uttari Bhag)
5A	Samudayik Bhavan Digha Patipul (Madhy Bhag)	17	Mahila I.T.I College Digha (Baya Bhag)
6	Adarsh Bal Vidyalaya Ganesh Lal Road Digha (Dakshin Bhag)	17A	Mahila I.T.I College Digha (Baya Bhag)
6A	Adarsh Bal Vidyalaya Ganesh Lal Road Digha (Dakshin Bhag)	18	F.C.I (Jalpan Grih) Digha (Dakshin Bhag)
7	Rajkiy Kanya Madhya Vidyalay Digha, (Uttari Bhag)	18A	F.C.I (Jalpan Grih) Digha (Dakshin Bhag)
8	Rajkiy Kanya Madhya Vidyalay Digha(Dakshini Bhag)	19	F.C.I (Gard Room) Digha (Dakshin Bhag)
8A	Rajkiy Kanya Madhya Vidyalay Digha(Dakshini Bhag)	19A	F.C.I (Gard Room) Digha (Dakshin Bhag)
9	Rajkiy Kanya Madhya Vidyalay Digha (Madhya Bhag)	20	Mahatma Gandhi Samudayik Bhawan,Digha Ghat (Purbi Bhag)
9A	Rajkiy Kanya Madhya Vidyalay Digha (Madhya Bhag)	21	F.C.I Digha (Madhya Bhag)
10	Rajkiy Kanya Madhya Vidyalay Digha, (Paschimi Bhag)	21A	F.C.I Digha (Madhya Bhag)
10A	Rajkiy Kanya Madhya Vidyalay Digha, (Paschimi Bhag)	22	Mahatma Gondhi Samudayik Bhavan Digha Ghat (Paschim Bhag)
11	Kanhaiyalal Jayasaval Balak Madhya Vidyalay Digha Ghat (Purwi Bhag)	23	D.A.V Public School, Polson Road Digha (Uttari Bhag) Room No-2
11A	Kanhaiyalal Jayasaval Balak Madhya Vidyalay Digha Ghat (Purwi Bhag)	23A	D.A.V Public School, Polson Road Digha (Uttari Bhag) Room No-2
12	Kanhaiyalal Jayasaval Balak Madhya Vidyalay Digha Ghat (Pashchimi Bhag)	24	Prathamik Vidyalay Jamakharij (Pashchimi Bhag)

Contd....

Polling Station Level Election Results

Polling Station-wise Votes Secured by Overall Top Five Parties in Digha Assembly in Assembly Election (AE) under Patna Sahib Parliamentary Constituency in Bihar (2020)

Number of Polling Station	Winner - Sanjiv Chaurasia (BJP)	Runner-up - Shashi Yadav (CPI(ML) (L))	3rd - Sanjay Kumar Sinha (RLSP)	4th - Shambhavi (TPLRSP)	5th - Manoj Kumar (IND)	NOTA	Other	Total Votes Secured
20	216	170	38	15	6	5	15	465
21	113	131	40	3	1	7	10	305
21A	67	60	52	5	2	2	10	198
22	132	95	90	8	2	5	12	344
23	112	163	24	11	20	2	10	342
23A	144	85	38	9	10	2	8	296
24	198	113	46	13	27	9	21	427
24A	88	156	27	7	13	2	16	309
25	69	101	15	7	4	7	9	212
25A	91	44	10	11	4	2	10	172
26	89	5	6	5	0	0	6	111
26A	107	18	2	8	0	0	2	137
27	178	44	12	3	0	5	11	253
27A	95	18	6	2	3	2	2	128
28	134	14	5	6	1	1	1	162
28A	64	17	2	3	0	1	3	90
29	171	30	12	3	2	2	18	238
29A	135	21	9	5	0	1	4	175
30	220	43	15	5	1	2	15	301
30A	167	21	11	6	2	0	7	214
31	146	12	3	5	1	4	6	177
31A	130	5	3	4	0	4	5	151
32	150	17	1	5	0	1	0	174
32A	82	8	7	4	0	2	2	105
33	204	8	9	2	0	3	2	228
33A	90	8	5	5	0	0	3	111
34	127	30	10	4	0	5	8	184
34A	159	26	13	3	2	1	9	213
35	228	38	20	11	1	2	14	314
36	211	23	10	5	0	3	12	264
37	142	34	10	6	1	0	10	203
37A	146	10	8	6	1	4	8	183
38	218	30	3	4	2	0	8	265
38A	81	12	4	3	0	1	2	103
39	151	17	9	5	1	1	4	188

Contd....

Polling Station Level Election Results

Winner, Runner-up and 3rd Party Position & Winning Margin According to Polling Stations in Digha Assembly in Assembly Election (AE) under Patna Sahib Parliamentary Constituency in Bihar (2020)

Polling Station Number	Winner Party	Winner Votes (%)	Runner-up Party	Runner-up Votes (%)	Winning Margin Votes (%)	Third Party	Third Party Votes (%)	Other Votes (%)
39A	BJP	89 (78.07)	CPI(ML)(L)	12 (10.53)	77 (67.54)	RLSP	3 (2.63)	10 (8.77)
40	BJP	202 (80.8)	CPI(ML)(L)	19 (7.6)	183 (73.2)	RLSP	9 (3.6)	20 (8)
41	BJP	139 (80.81)	CPI(ML)(L)	18 (10.47)	121 (70.34)	RLSP	4 (2.33)	11 (6.4)
41A	BJP	74 (78.72)	CPI(ML)(L)	5 (5.32)	69 (73.4)	RLSP	5 (5.32)	10 (10.64)
42	BJP	194 (78.54)	CPI(ML)(L)	30 (12.15)	164 (66.39)	TPLRSP	8 (3.24)	15 (6.07)
42A	BJP	133 (77.33)	CPI(ML)(L)	17 (9.88)	116 (67.45)	RLSP	7 (4.07)	15 (8.72)
43	BJP	191 (80.59)	CPI(ML)(L)	34 (14.35)	157 (66.24)	RLSP	4 (1.69)	8 (3.38)
43A	BJP	132 (73.74)	CPI(ML)(L)	15 (8.38)	117 (65.36)	TPLRSP	8 (4.47)	24 (13.41)
44	BJP	183 (74.09)	CPI(ML)(L)	31 (12.55)	152 (61.54)	RLSP	10 (4.05)	23 (9.31)
45	BJP	143 (80.79)	CPI(ML)(L)	14 (7.91)	129 (72.88)	RLSP	9 (5.08)	11 (6.21)
45A	BJP	103 (79.84)	CPI(ML)(L)	7 (5.43)	96 (74.41)	TPLRSP	5 (3.88)	14 (10.85)
46	BJP	182 (81.61)	TPLRSP	13 (5.83)	169 (75.78)	CPI(ML)(L)	10 (4.48)	18 (8.07)
46A	BJP	112 (77.24)	CPI(ML)(L)	16 (11.03)	96 (66.21)	RLSP	3 (2.07)	14 (9.66)
47	BJP	185 (81.14)	CPI(ML)(L)	15 (6.58)	170 (74.56)	RLSP	8 (3.51)	20 (8.77)
47A	BJP	155 (84.7)	CPI(ML)(L)	9 (4.92)	146 (79.78)	TPLRSP	7 (3.83)	12 (6.56)
48	BJP	180 (77.59)	CPI(ML)(L)	20 (8.62)	160 (68.97)	TPLRSP	10 (4.31)	22 (9.48)
48A	BJP	131 (70.81)	CPI(ML)(L)	22 (11.89)	109 (58.92)	TPLRSP	13 (7.03)	19 (10.27)
49	BJP	146 (76.84)	CPI(ML)(L)	24 (12.63)	122 (64.21)	TPLRSP	6 (3.16)	14 (7.37)
49A	BJP	174 (84.06)	CPI(ML)(L)	13 (6.28)	161 (77.78)	TPLRSP	5 (2.42)	15 (7.25)
50	BJP	323 (81.77)	CPI(ML)(L)	36 (9.11)	287 (72.66)	TPLRSP	11 (2.78)	25 (6.33)
51	BJP	118 (77.63)	CPI(ML)(L)	18 (11.84)	100 (65.79)	TPLRSP	3 (1.97)	13 (8.55)
51A	BJP	155 (79.49)	CPI(ML)(L)	25 (12.82)	130 (66.67)	TPLRSP	4 (2.05)	11 (5.64)
52	BJP	331 (73.39)	CPI(ML)(L)	54 (11.97)	277 (61.42)	RLSP	19 (4.21)	47 (10.42)
53	BJP	158 (69.6)	CPI(ML)(L)	28 (12.33)	130 (57.27)	RLSP	21 (9.25)	20 (8.81)
53A	BJP	108 (70.59)	CPI(ML)(L)	26 (16.99)	82 (53.6)	TPLRSP	6 (3.92)	13 (8.5)
54	BJP	366 (74.54)	CPI(ML)(L)	54 (11)	312 (63.54)	RLSP	26 (5.3)	45 (9.16)
55	BJP	193 (78.14)	CPI(ML)(L)	25 (10.12)	168 (68.02)	RLSP	7 (2.83)	22 (8.91)
55A	BJP	151 (79.47)	CPI(ML)(L)	17 (8.95)	134 (70.52)	IND (SK)	7 (3.68)	15 (7.89)
56	BJP	179 (72.76)	CPI(ML)(L)	33 (13.41)	146 (59.35)	TPLRSP	12 (4.88)	22 (8.94)
56A	BJP	150 (82.87)	CPI(ML)(L)	15 (8.29)	135 (74.58)	TPLRSP	5 (2.76)	11 (6.08)
57	BJP	189 (73.26)	CPI(ML)(L)	25 (9.69)	164 (63.57)	TPLRSP	17 (6.59)	27 (10.47)
57A	BJP	190 (85.59)	CPI(ML)(L)	16 (7.21)	174 (78.38)	IND (SK)	4 (1.8)	12 (5.41)
58	BJP	196 (79.35)	CPI(ML)(L)	26 (10.53)	170 (68.82)	RLSP	14 (5.67)	11 (4.45)
58A	BJP	169 (69.26)	CPI(ML)(L)	41 (16.8)	128 (52.46)	RLSP	15 (6.15)	19 (7.79)
59	BJP	211 (76.45)	CPI(ML)(L)	34 (12.32)	177 (64.13)	RLSP	13 (4.71)	18 (6.52)

Contd....

Socio-Economic Amenities - Rural

Access to Education Facilities

Particulars	Number of Villages (% of Population)				
	Available	Not Available	If Not Available (Distance of Nearest Facility)		
			A	B	C
Govt. Primary School	6 (100)	0 (0)	0 (0)	0 (0)	0 (0)
Private Primary School	5 (99)	1 (1)	0 (0)	0 (0)	0 (0)
Govt. Middle School	6 (100)	0 (0)	0 (0)	0 (0)	0 (0)
Private Middle School	0 (0)	6 (100)	0 (0)	0 (0)	0 (0)
Govt. Secondary School	6 (100)	0 (0)	0 (0)	0 (0)	0 (0)
Private Secondary School	0 (0)	6 (100)	0 (0)	0 (0)	0 (0)
Govt. Senior Secondary School	0 (0)	6 (100)	3 (5)	2 (2)	0 (0)
Private Senior Secondary School	1 (94)	5 (6)	0 (0)	0 (0)	0 (0)
Govt. Arts and Science Degree College	0 (0)	6 (100)	0 (0)	6 (100)	0 (0)
Private Arts and Science Degree College	0 (0)	6 (100)	0 (0)	0 (0)	0 (0)
Govt. Engineering College	0 (0)	6 (100)	0 (0)	0 (0)	0 (0)
Private Engineering College	0 (0)	6 (100)	0 (0)	0 (0)	6 (100)
Govt. Medicine College	0 (0)	6 (100)	0 (0)	0 (0)	6 (100)
Private Medicine College	0 (0)	6 (100)	0 (0)	0 (0)	0 (0)
Govt. Management Institute	0 (0)	6 (100)	0 (0)	0 (0)	6 (100)
Private Management Institute	0 (0)	6 (100)	0 (0)	0 (0)	0 (0)
Govt. Polytechnic	0 (0)	6 (100)	0 (0)	0 (0)	6 (100)
Private Polytechnic	0 (0)	6 (100)	0 (0)	0 (0)	0 (0)
Govt. Vocational Training School/ITI	0 (0)	6 (100)	0 (0)	0 (0)	5 (100)
Private Vocational Training School/ITI	1 (0)	5 (100)	0 (0)	0 (0)	0 (0)
Govt. Non Formal Training Centre	0 (0)	6 (100)	0 (0)	0 (0)	6 (100)
Private Non Formal Training Centre	0 (0)	6 (100)	0 (0)	0 (0)	0 (0)
Govt. School For Disabled	0 (0)	6 (100)	0 (0)	0 (0)	6 (100)
Private School For Disabled	0 (0)	6 (100)	0 (0)	0 (0)	0 (0)
Government Others	0 (0)	6 (100)	0 (0)	0 (0)	6 (100)
Private Others	0 (0)	6 (100)	0 (0)	0 (0)	0 (0)

Note : Distance A : Less than 5 km; B : Between 5-10 km; C : 10+ km.; Source : Data Analysis is based on 2011 Census.

DISCLAIMER

The Terms of Use and Disclaimer of Datanet India Private Limited (hereinafter referred to as "Datanet") for use of this analysis report of **Digha Assembly Constituency (Digha Vidhan Sabha)** :-

1. **Assembly Factbook™** is a Registered Trade Mark owned by Datanet.
2. All the maps are sketched and graphical representation only and have not been drawn to the scale and also not to represent the actual geographical area or boundary of the unit.
3. The data for the aforesaid analysis is based on authentic sources and has been culled from the various publications of Census, CSO and NSSO for district and block level data, various central and state government departments, Central & State Elections Commissions and the concerned Returning Officers' releases, Electoral Rolls, Election results and allied publications, internal assessment, surveys, estimates and analysis. Therefore, certain adjustment of data at micro level may have been done to arrive closer to the macro data.
4. Data have been provided on an "As Is" and "As AVAILABLE" basis
5. The colours shown in the maps or diagram and charts of a particular party, alliance or AC are indicative and do not represent them.
6. This publication which includes maps, sheets, graphs and data would be the property under copyright of Datanet only. The user may use these for its internal study, analysis and research purposes. It's public display, re-selling or any commercial uses by the user are not allowed.
7. Datanet has taken due care and caution in compilation and processing of data and allied information, but does not guarantee the accuracy, adequacy or completeness of any information/analysis and will be not responsible for any errors or omissions or for the results obtained from the use of such information/analysis.
8. All the contents for the publication have been culled from various authentic sources and Datanet reasonably believes such sources to be reliable, but does not make any representations, express or implied as to the accuracy or fitness of use of such information. The information or contents of the information/analysis do not constitute advice and should not be relied upon in making (or refraining from making) any decision. Any reliance placed upon the information provided by Datanet is the sole responsibility and strictly at the user's risk.
9. In no event will Datanet be liable for any damages (including, without limitation, damages for loss of business projects, or loss of profits) arising in contract, tort or otherwise from the use of or inability to use any of its contents, or from any action taken (or refrained from being taken) as a result of using the analysis or any of its contents. Datanet its directors, owners, editors, officials, employees, distributor and agents or any associate will not be liable for any errors in the information contained or any consequences arising from the use of the contents of the provided information/analysis.
10. If any provision of these terms and conditions is held invalid or illegal or unenforceable for any reason by any court of competent jurisdiction, such provision shall be severed and the remainder of provisions of the terms and conditions shall continue in full force and effect as if the Term of Use had been executed with the invalid, illegal or unenforceable provision eliminated.
11. If there are any discrepancies in the information provided, please bring it to attention of Datanet for suitable rectification measures.

**Buy Online This Complete Book At
Datanet India eBooks Store**

www.indiastatpublications.com

or go directly at

**[http://www.indiastatpublications.com/
Assembly_factbook/Bihar/Patna_Sahib/ Digha](http://www.indiastatpublications.com/Assembly_factbook/Bihar/Patna_Sahib/Digha)**



i **india**stat**elections**

ISBN : 978-93-5313-076-3



9 789353 130763