



Bihar

Assembly Factbook™

Kumhrar Assembly Constituency




Key Electoral Data of Kumhrar
Assembly Constituency (Vidhan Sabha)

Bihar

Assembly Factbook™

Kumhrar Assembly Constituency



Kumhrar Vidhan Sabha

Editor & Director

Dr. R.K. Thukral

Research Editor

Dr. Shafeeq Rahman

Compiled, Researched and Published by Datanet India Pvt. Ltd.

D-100, 1st Floor,

Okhla Industrial Area, Phase-I,
New Delhi- 110020.

Ph.: 91-11- 43580781-84

Email : support@indiastatpublications.com

Website : www.indiastatelections.com

Online Book Store :

www.indiastatpublications.com

Report No. : AFB/BR-183-0125

ISBN : 978-93-5313-115-9

First Edition : January, 2018

Eighth Updated Edition : January, 2025

Price : Rs. 11500/-

US\$ 310

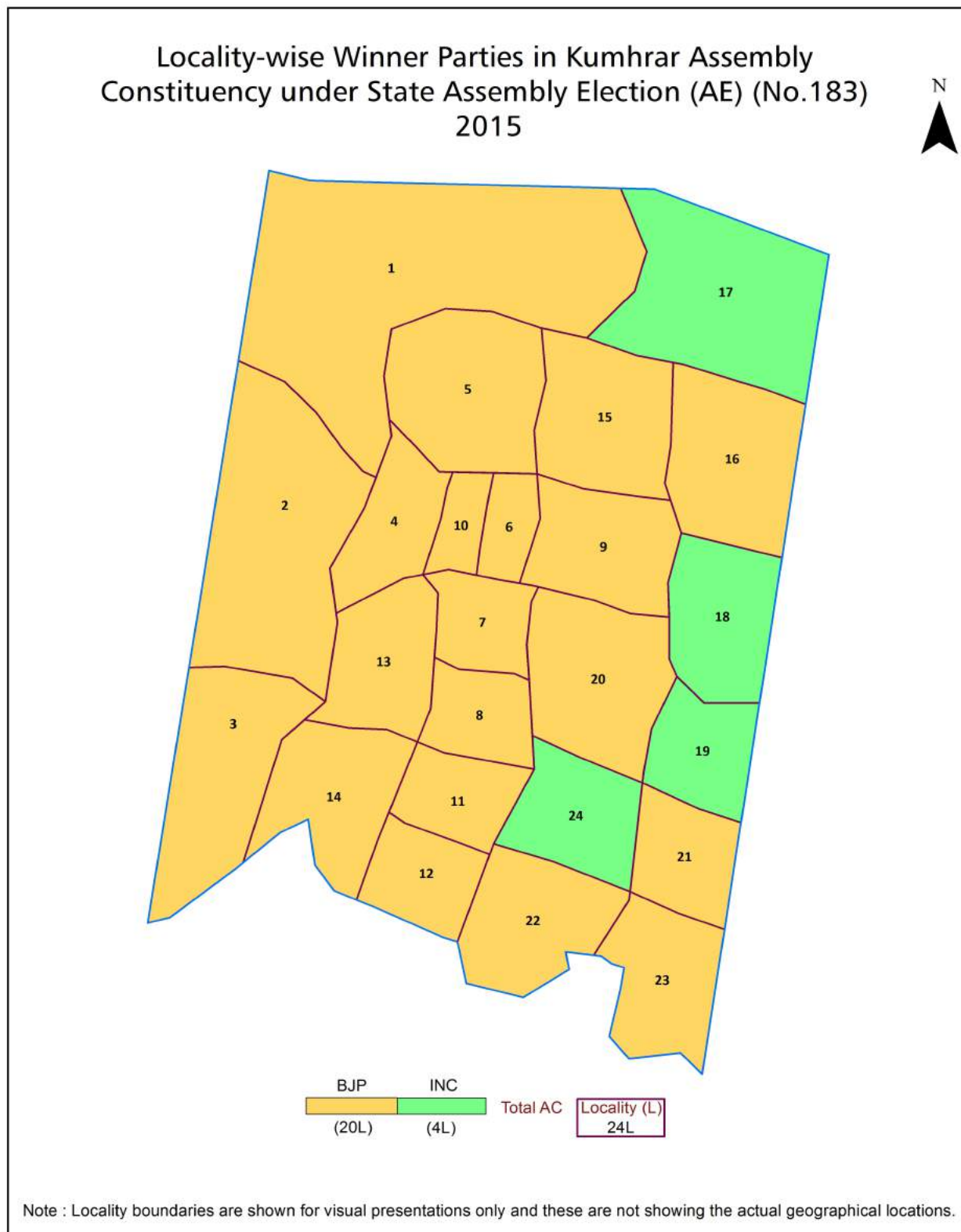
© Datanet India Pvt. Ltd.

All rights reserved. No part of this book may be reproduced, stored in a retrieval system or transmitted in any form or by any means, mechanical photocopying, photographing, scanning, recording or otherwise without the prior written permission of the publisher. Please refer to Disclaimer at page no. 277 for the use of this publication.

Printed in India

No.	Particulars	Page No.
	Introduction	
1	Assembly Constituency - (Vidhan Sabha) at a Glance Features of Assembly as per Delimitation Commission of India (2008)	1-2
	Location and Political Maps	
2	Location Map Boundaries of Assembly Constituency - (Vidhan Sabha in District Boundaries of Assembly Constituency under Parliamentary Constituency - (Lok Sabha) Locality-wise Winner Parties- 2024, 2020, 2019, 2015, 2014, 2010 and 2009	3-11
	Administrative Setup (2011)	
3	District Sub-district Towns Villages Inhabited Villages Uninhabited Villages Village Panchayat Intermediate Panchayat	12
	Demographics (2011)	
4	Population Households Rural/Urban Population Sex Ratio (Total & 0-6 Years) Religious Population Social Population Literacy Rate	13-14
	Electoral Features	
5	Important Dates of Last Elections Held Electors by Gender Service Electors Voters Voters Turnout Polling Stations & Average Number of Electors per Polling Station Electors by Age Group Present Elected Representatives	15-20
	Historical Summary Election Results	
6	Vote Share of Major Parties Winning Margin (Number & Percentage Polarity of Parties Summary Result of Assembly Segment of Parliamentary Elections 2024, 2019, 2014 and 2009 Summary Result of Assembly Elections 2020, 2015 and 2010	21-31
	Polling Station Level Election Results	
7	Name and Number of Polling Station 2024, 2020, 2019, 2015, 2014, 2010 and 2009 Polling Station-wise Electors, Voters & Voters Turnout 2024, 2020, 2019, 2015, 2014, 2010 and 2009 Polling Station wise Elections Results 2024, 2020, 2019, 2015, 2014, 2010 and 2009	32-271
	Share of Assembly Constituency	
8	Share of Assembly Constituency - (Vidhan Sabha) in State, District and Parliamentary Constituency - (Lok Sabha)	272
9	Abbreviation & Sources	274-276
10	Disclaimer	277

Location & Political Map

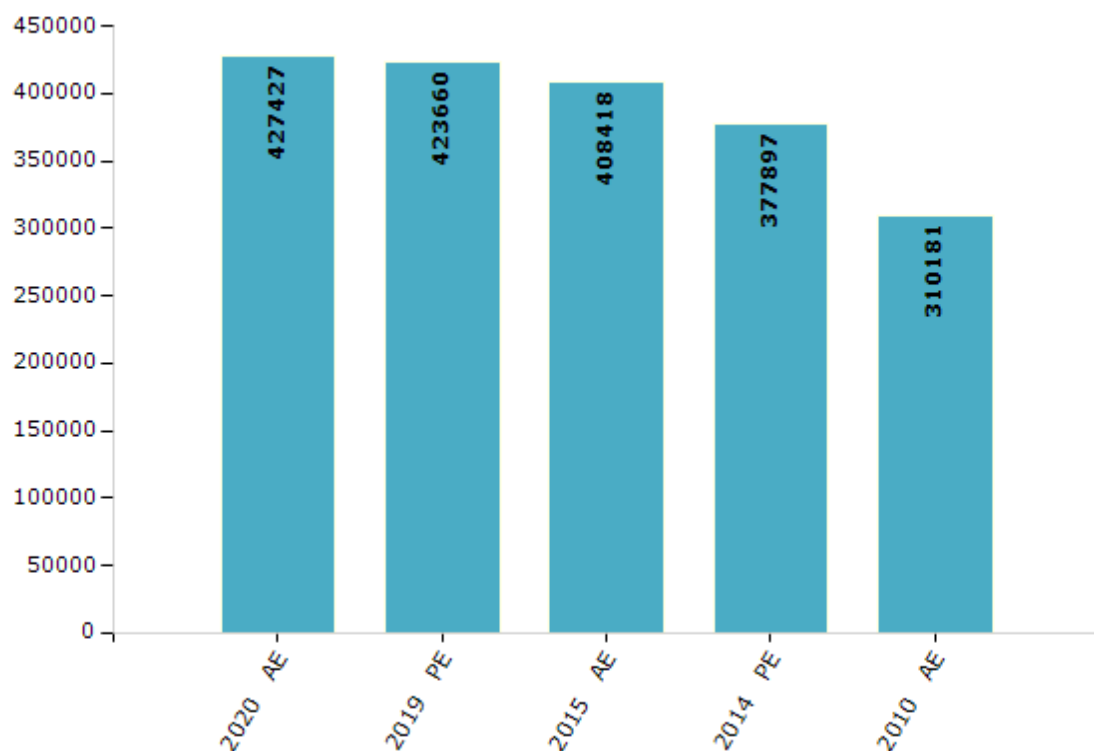


Electoral Features

Electors by Male & Female

Year	Male	Female	Others	Total	Year	Male	Female	Others	Total
2020 AE	226659	200743	25	427427	1995 AE	-	-	-	-
2019 PE	226226	197400	34	423660	1990 AE	-	-	-	-
2015 AE	222902	185478	38	408418	1985 AE	-	-	-	-
2014 PE	206969	170901	27	377897	1980 AE	-	-	-	-
2010 AE	173023	137158	0	310181	1977 AE	-	-	-	-
2009 PE	-	-	-	-	1972 AE	-	-	-	-
2005 (Oct) AE	-	-	-	-	1969 AE	-	-	-	-
2005 (Feb) AE	-	-	-	-	1967 AE	-	-	-	-
2004 PE	-	-	-	-	1962 AE	-	-	-	-
2000 AE	-	-	-	-	1957 AE	-	-	-	-
1999 PE	-	-	-	-	1952 AE	-	-	-	-

Number of Electors



Note : AE : Assembly Election, PE : Assembly Segment of Parliamentary Election

Historical Summary Election Results

Summary Result of Assembly Election - 2015

Candidate Name	Party	Votes	Votes %
Arun Kumar Sinha	BJP	87792	56.25
Aquil Haider	INC	50517	32.37
Sumit Ranjan Sinha	SHS	3123	2
Ajay Verma	IND	2964	1.9
Manoj Kumar	CPM	1384	0.89
Mohan Prasad	CPI	1132	0.73
Ram Pravesh Nishad	SKLP	949	0.61
Ramesh Chandra	PBI	879	0.56
Brajesh Mishra	IND	743	0.48
Shobha Rani Sinha	IND	586	0.38
Shatrudhan Prasad (Mohalla - Jalkandarbag)	SP	457	0.29
Mohammad Seraj Ahmad	BMF	389	0.25
Suresh Kumar Mehta	BSP	285	0.18
Uday Shankar Prasad	IND	285	0.18
Umesh Prasad Chandel	RshJP	257	0.16
Subodh Kumar	GJDS	246	0.16
Shatrudhan Prasad (Mohalla - Postal Park)	BJHP	234	0.15
Madhu Srivastava	LAD	220	0.14
Dr. Sidheshwar Prasad	IND	216	0.14
Shatrudhan Shahni	IND	208	0.13
Er. B. N. Singh	JHD	204	0.13
Balram Roy	PMP	197	0.13
Shashi Kumar Singh	BVM	191	0.12
Renu Kushwaha	IND	176	0.11
Bhajan Kumar	IND	175	0.11
Mukesh Kumar	IND	169	0.11
Purushottam Kumar	ABHM	165	0.11
Er. Kumar Raunak	LKJP	159	0.1
Anuradha Devi	JKM	157	0.1
Binod Prasad	IND	156	0.1

Contd....

Polling Station Level Election Results

Number and Name of Polling Stations (PS) (2020)

Number of Polling Stations	Name of Polling Stations	Number of Polling Stations	Name of Polling Stations
1	St Joseph Prep. School Govind Mitra Road (Purvi Bhag)	17	Raja High School B.M.Das Road (Uttari Bhag Ka Purvi Kamra)
2	St Joseph Prep. School, Govind Mitra Road (Paschimi Bhag)	18	Rajkiyakrit Manorma Vidyapith Balika Uch Vidyalaya (Purwi Bhag) B.M.Das Road
3	Aghor Prakash Shishu Sadan Khajanchi Road (Uttari Bhag Ka Kamra No.3)	18A	Rajkiyakrit Manorma Vidyapith Balika Uch Vidyalaya (Purwi Bhag) B.M.Das Road
4	Aghor Prakash Shishu Sadan Khajanchi Road (Dakshini Bhag Ka Kamra No.2)	19	Rajkiyakrit Manorma Vidyapith Balika Uch Vidyalaya B.M.Das Road (Dakshini Bhag)
5	Ram Mohan Roy Seminari Mukhya Bhavan (Purwi Bhag)	19A	Rajkiyakrit Manorma Vidyapith Balika Uch Vidyalaya B.M.Das Road (Dakshini Bhag)
5A	Ram Mohan Roy Seminari Mukhya Bhavan (Purwi Bhag)	20	Arya Kanya Uch Vidyalaya Machhua Toli (Uttari Bhag)
6	Ram Mohan Roy Seminari School, Mukhya Bhawan (Madhya Bhag)	20A	Arya Kanya Uch Vidyalaya Machhua Toli (Uttari Bhag)
7	Ram Mohan Roy Seminari School Mukhya Bhavan (Paschimi Bhag)	21	Arya Kanya Uch Vidyalaya Machhua Toli (Purwi Bhag)
8	Ram Mohan Roy Seminari School Ke Junior Bhavan Ke (Gairag Me)	21A	Arya Kanya Uch Vidyalaya Machhua Toli (Purwi Bhag)
9	Ram Mohan Roy Seminari School Vidyalaya Bhavan (Uttari Bhag)	22	Arya Kanya Uch Vidyalaya Machhua Toli (Pashchimi Bhag)
9A	Ram Mohan Roy Seminari School Vidyalaya Bhavan (Uttari Bhag)	22A	Arya Kanya Uch Vidyalaya Machhua Toli (Pashchimi Bhag)
10	Ram Mohan Roy Seminari Dwadash Vidyalaya Bhavan (Dakshani Bhag)	23	Arya Kanya Prarambhik Vidyalaya, Machhua Toli (Uttari Bhag)
10A	Ram Mohan Roy Seminari Dwadash Vidyalaya Bhavan (Dakshani Bhag)	23A	Arya Kanya Prarambhik Vidyalaya, Machhua Toli (Uttari Bhag)
11	Muslim High School Ramna Road (Kamra No G.3)	24	Arya Kanya Prarambhik Vidyalaya, Machhua Toli (Dakshini Bhag)
12	Muslim High School Ramna Road (Seminar Hall)	24A	Arya Kanya Prarambhik Vidyalaya, Machhua Toli (Dakshini Bhag)
13	Muslim High School Ramna Road (Kamra No G.2)	25	P.N. Englo Sanskrit Uch Madhyamik School Naya Tola (Purwi Bhag)
13A	Muslim High School Ramna Road (Kamra No G.2)	26	P.N.Eglo Sanskrit Uch Madhyamik School, Naya Tola (Paschimi Bhag)
14	Muslim High School Ramna Road (Kamra No G.1)	27	Rajkiya Madhya Vidyalaya Saidpur (Dakshini Bhag)
15	Raza High School, B.M.Das Road (Uttari Bhag Ka Paschimi Kamra)	27A	Rajkiya Madhya Vidyalaya Saidpur (Dakshini Bhag)
16	Raza High School, B.M.Das Road (Uttari Bhag Ka Madhya Kamra)	28	Rajkiya Madhya Vidyalaya Saidpur (Pashchimi Bhag)
16A	Raza High School, B.M.Das Road (Uttari Bhag Ka Madhya Kamra)	28A	Rajkiya Madhya Vidyalaya Saidpur (Pashchimi Bhag)

Contd....

Polling Station Level Election Results

Polling Station-wise Votes Secured by Overall Top Five Parties in Kumhrar Assembly in Assembly Election (AE) under Patna Sahib Parliamentary Constituency in Bihar (2020)

Number of Polling Station	Winner - Arun Kumar Sinha (BJP)	Runner-up - Dharamendra Kumar (RJD)	3rd - Rajesh Ranjan "Pappu" (JAPL)	4th - Binod Kumar Pathak (IND)	5th - Kumar Raunak (TPLRSP)	NOTA	Other	Total Votes Secured
24A	182	101	9	0	2	2	7	303
25	119	54	5	0	4	5	7	194
26	229	48	1	0	3	0	8	289
27	126	78	13	0	4	2	13	236
27A	156	37	13	0	3	6	3	218
28	163	41	5	1	1	5	3	219
28A	262	52	8	2	4	8	6	342
29	117	78	0	2	0	2	8	207
29A	117	80	9	1	3	2	8	220
30	78	34	5	0	3	2	4	126
30A	123	53	6	0	1	0	4	187
31	119	28	4	0	2	1	6	160
31A	114	29	5	0	2	9	4	163
32	278	131	14	0	2	3	11	439
33	146	86	2	1	1	3	19	258
33A	132	109	4	0	1	5	9	260
34	170	60	2	1	0	1	6	240
34A	113	123	6	0	1	3	7	253
35	120	32	4	1	4	2	3	166
35A	119	27	12	3	4	3	3	171
36	126	65	2	0	3	0	6	202
36A	131	81	1	0	4	2	0	219
37	125	37	3	0	1	1	4	171
37A	124	72	4	0	4	2	11	217
38	121	34	5	0	3	2	7	172
38A	158	24	9	0	3	5	4	203
39	118	34	1	0	2	4	4	163
39A	117	31	4	2	0	4	7	165
40	114	31	2	0	1	2	4	154
40A	138	29	2	0	3	3	11	186
41	114	48	30	0	1	2	3	198
41A	111	51	21	0	3	2	14	202
42	113	32	7	0	7	0	4	163
42A	74	60	12	0	1	6	19	172
43	178	56	10	0	5	11	8	268

Contd....

Polling Station Level Election Results

Winner, Runner-up and 3rd Party Position & Winning Margin According to Polling Stations in Kumhrar Assembly in Assembly Election (AE) under Patna Sahib Parliamentary Constituency in Bihar (2020)

Polling Station Number	Winner Party	Winner Votes (%)	Runner-up Party	Runner-up Votes (%)	Winning Margin Votes (%)	Third Party	Third Party Votes (%)	Other Votes (%)
44	BJP	111 (62.01)	RJD	40 (22.35)	71 (39.66)	JAPL	12 (6.7)	16 (8.94)
44A	BJP	127 (56.95)	RJD	64 (28.7)	63 (28.25)	JAPL	17 (7.62)	15 (6.73)
45	BJP	98 (59.76)	RJD	32 (19.51)	66 (40.25)	JAPL	28 (17.07)	6 (3.66)
45A	BJP	91 (70)	RJD	26 (20)	65 (50)	JAPL	7 (5.38)	6 (4.62)
46	BJP	181 (69.35)	RJD	46 (17.62)	135 (51.73)	JAPL	7 (2.68)	27 (10.34)
46A	BJP	181 (68.56)	RJD	66 (25)	115 (43.56)	JAPL	3 (1.14)	14 (5.3)
47	BJP	105 (66.04)	RJD	28 (17.61)	77 (48.43)	JAPL	18 (11.32)	8 (5.03)
47A	BJP	90 (78.95)	RJD	10 (8.77)	80 (70.18)	JAPL	4 (3.51)	10 (8.77)
48	RJD	219 (65.96)	BJP	88 (26.51)	131 (39.45)	JAPL	5 (1.51)	20 (6.02)
48A	BJP	152 (59.38)	RJD	78 (30.47)	74 (28.91)	JAPL	12 (4.69)	14 (5.47)
49	BJP	139 (78.09)	RJD	21 (11.8)	118 (66.29)	JAPL	6 (3.37)	12 (6.74)
49A	BJP	136 (73.12)	RJD	30 (16.13)	106 (56.99)	JAPL	5 (2.69)	15 (8.06)
50	BJP	159 (75.71)	RJD	33 (15.71)	126 (60)	JAPL	4 (1.9)	14 (6.67)
51	BJP	190 (75.1)	RJD	34 (13.44)	156 (61.66)	JAPL	18 (7.11)	11 (4.35)
52	BJP	97 (69.29)	RJD	24 (17.14)	73 (52.15)	JAPL	9 (6.43)	10 (7.14)
52A	BJP	90 (76.92)	RJD	13 (11.11)	77 (65.81)	JAPL	6 (5.13)	8 (6.84)
53	BJP	73 (71.57)	RJD	19 (18.63)	54 (52.94)	JAPL	2 (1.96)	8 (7.84)
53A	BJP	84 (70.59)	RJD	20 (16.81)	64 (53.78)	JAPL	7 (5.88)	8 (6.72)
54	BJP	250 (69.25)	RJD	55 (15.24)	195 (54.01)	JAPL	19 (5.26)	37 (10.25)
55	BJP	96 (60.76)	RJD	40 (25.32)	56 (35.44)	JAPL	6 (3.8)	16 (10.13)
55A	BJP	82 (47.95)	RJD	70 (40.94)	12 (7.01)	JAPL	7 (4.09)	12 (7.02)
56	BJP	98 (52.97)	RJD	57 (30.81)	41 (22.16)	JAPL	16 (8.65)	14 (7.57)
56A	BJP	127 (54.98)	RJD	67 (29)	60 (25.98)	JAPL	16 (6.93)	21 (9.09)
57	RJD	97 (38.96)	BJP	93 (37.35)	4 (1.61)	JAPL	34 (13.65)	25 (10.04)
57A	BJP	99 (39.76)	RJD	97 (38.96)	2 (0.8)	JAPL	32 (12.85)	21 (8.43)
58	RJD	243 (53.29)	BJP	133 (29.17)	110 (24.12)	JAPL	36 (7.89)	44 (9.65)
59	BJP	76 (67.26)	RJD	18 (15.93)	58 (51.33)	JAPL	13 (11.5)	6 (5.31)
59A	BJP	79 (60.77)	RJD	36 (27.69)	43 (33.08)	JAPL	5 (3.85)	10 (7.69)
60	BJP	71 (49.65)	RJD	57 (39.86)	14 (9.79)	JAPL	10 (6.99)	5 (3.5)
60A	BJP	111 (63.79)	RJD	41 (23.56)	70 (40.23)	JAPL	17 (9.77)	5 (2.87)
61	BJP	90 (73.17)	RJD	12 (9.76)	78 (63.41)	JAPL	9 (7.32)	12 (9.76)
61A	BJP	95 (71.97)	RJD	17 (12.88)	78 (59.09)	JAPL	8 (6.06)	12 (9.09)
62	BJP	94 (54.02)	RJD	44 (25.29)	50 (28.73)	JAPL	21 (12.07)	15 (8.62)
62A	BJP	109 (63.37)	RJD	27 (15.7)	82 (47.67)	JAPL	19 (11.05)	17 (9.88)
63	BJP	142 (46.71)	RJD	107 (35.2)	35 (11.51)	JAPL	23 (7.57)	32 (10.53)

Contd....

DISCLAIMER

The Terms of Use and Disclaimer of Datanet India Private Limited (hereinafter referred to as "Datanet") for use of this analysis report of **Kumhrar Assembly Constituency (Kumhrar Vidhan Sabha)** :-

1. **Assembly Factbook™** is a Registered Trade Mark owned by Datanet.
2. All the maps are sketched and graphical representation only and have not been drawn to the scale and also not to represent the actual geographical area or boundary of the unit.
3. The data for the aforesaid analysis is based on authentic sources and has been culled from the various publications of Census, CSO and NSSO for district and block level data, various central and state government departments, Central & State Elections Commissions and the concerned Returning Officers' releases, Electoral Rolls, Election results and allied publications, internal assessment, surveys, estimates and analysis. Therefore, certain adjustment of data at micro level may have been done to arrive closer to the macro data.
4. Data have been provided on an "As Is" and "As AVAILABLE" basis
5. The colours shown in the maps or diagram and charts of a particular party, alliance or AC are indicative and do not represent them.
6. This publication which includes maps, sheets, graphs and data would be the property under copyright of Datanet only. The user may use these for its internal study, analysis and research purposes. It's public display, re-selling or any commercial uses by the user are not allowed.
7. Datanet has taken due care and caution in compilation and processing of data and allied information, but does not guarantee the accuracy, adequacy or completeness of any information/analysis and will be not responsible for any errors or omissions or for the results obtained from the use of such information/analysis.
8. All the contents for the publication have been culled from various authentic sources and Datanet reasonably believes such sources to be reliable, but does not make any representations, express or implied as to the accuracy or fitness of use of such information. The information or contents of the information/analysis do not constitute advice and should not be relied upon in making (or refraining from making) any decision. Any reliance placed upon the information provided by Datanet is the sole responsibility and strictly at the user's risk.
9. In no event will Datanet be liable for any damages (including, without limitation, damages for loss of business projects, or loss of profits) arising in contract, tort or otherwise from the use of or inability to use any of its contents, or from any action taken (or refrained from being taken) as a result of using the analysis or any of its contents. Datanet its directors, owners, editors, officials, employees, distributor and agents or any associate will not be liable for any errors in the information contained or any consequences arising from the use of the contents of the provided information/analysis.
10. If any provision of these terms and conditions is held invalid or illegal or unenforceable for any reason by any court of competent jurisdiction, such provision shall be severed and the remainder of provisions of the terms and conditions shall continue in full force and effect as if the Term of Use had been executed with the invalid, illegal or unenforceable provision eliminated.
11. If there are any discrepancies in the information provided, please bring it to attention of Datanet for suitable rectification measures.

Buy Online This Complete Book At
Datanet India eBooks Store

www.indiastatpublications.com

or go directly at

[http://www.indiastatpublications.com/
Assembly_factbook/Bihar/Patna_Sahib/ Kumhrar](http://www.indiastatpublications.com/Assembly_factbook/Bihar/Patna_Sahib/Kumhrar)

 **indiastat**elections

ISBN : 978-93-5313-115-9

