



Bihar

Assembly Factbook™

Banmankhi Assembly Constituency



Key Electoral Data of Banmankhi
Assembly Constituency (Vidhan Sabha)

Bihar

Assembly Factbook™

Banmankhi Assembly Constituency



Bankmankhi Vidhan Sabha

Editor & Director

Dr. R.K. Thukral

Research Editor

Dr. Shafeeq Rahman

Compiled, Researched and Published by Datanet India Pvt. Ltd.

D-100, 1st Floor,

Okhla Industrial Area, Phase-I,
New Delhi- 110020.

Ph.: 91-11- 43580781-84

Email : support@indiastatpublications.com

Website : www.indiastatelections.com

Online Book Store :

www.indiastatpublications.com

Report No. : AFB/BR-059-0125

ISBN : 978-93-5313-044-2

First Edition : January, 2018

Eighth Updated Edition : January, 2025

Price : Rs. 11500/-

US\$ 310

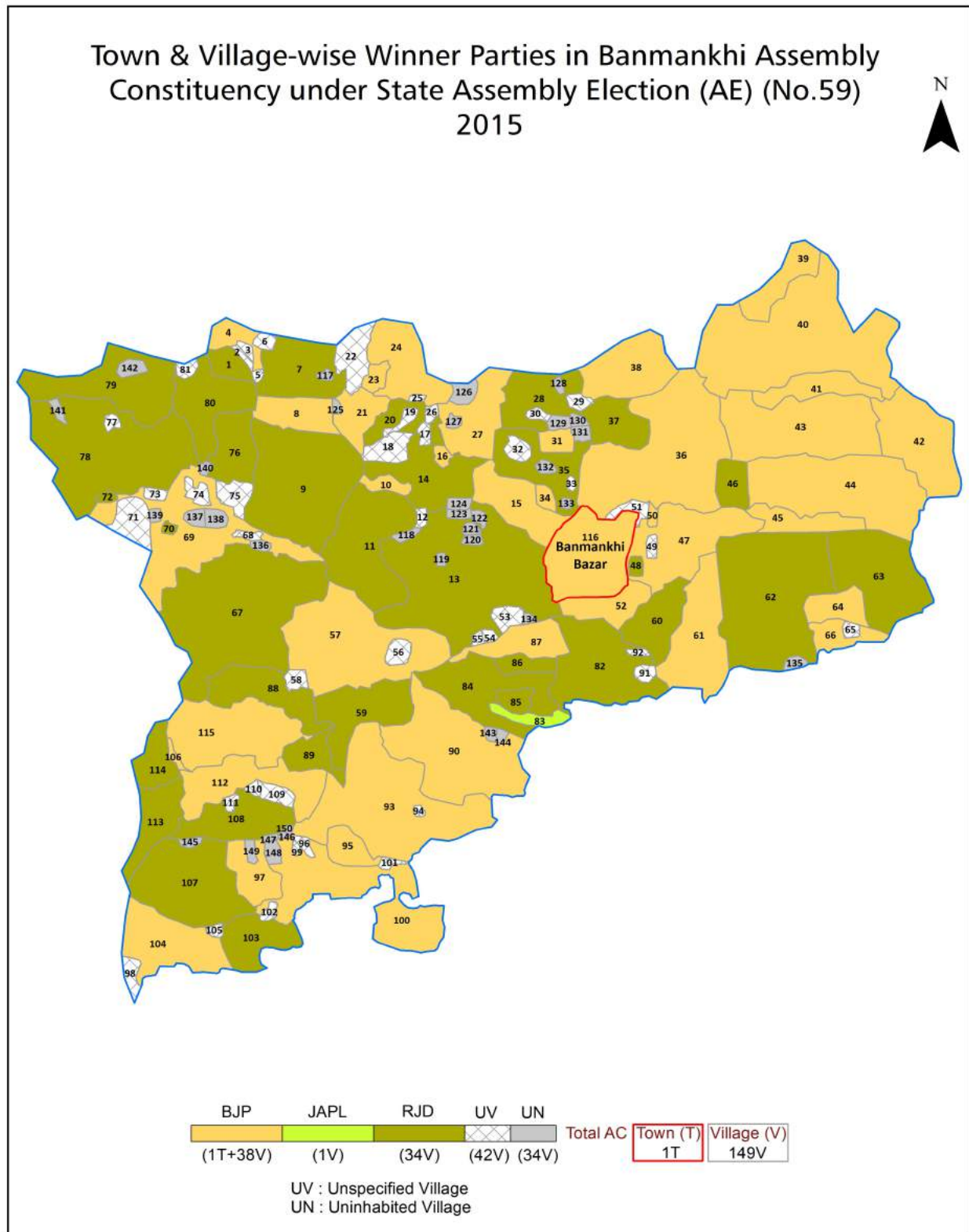
© Datanet India Pvt. Ltd.

All rights reserved. No part of this book may be reproduced, stored in a retrieval system or transmitted in any form or by any means, mechanical photocopying, photographing, scanning, recording or otherwise without the prior written permission of the publisher. Please refer to Disclaimer at page no. 246 for the use of this publication.

Printed in India

No.	Particulars	Page No.
	Introduction	
1	Assembly Constituency - (Vidhan Sabha) at a Glance Features of Assembly as per Delimitation Commission of India (2008)	1-2
	Location and Political Maps	
2	Location Map Boundaries of Assembly Constituency - (Vidhan Sabha) in District Boundaries of Assembly Constituency under Parliamentary Constituency - (Lok Sabha) Town & Village-wise Winner Parties- 2024, 2020, 2019, 2015, 2014, 2010 and 2009	3-11
	Administrative Setup (2011)	
3	District Sub-district Towns Villages Inhabited Villages Uninhabited Villages Village Panchayat Intermediate Panchayat	12-18
	Demographics (2011)	
4	Population Households Rural/Urban Population Towns and Villages by Population Size Sex Ratio (Total & 0-6 Years) Religious Population Social Population Literacy Rate	19-20
	Electoral Features	
5	Important Dates of Last Elections Held Electors by Gender Service Electors Voters Voters Turnout Polling Stations & Average Number of Electors per Polling Station Electors by Age Group Present Elected Representatives	21-26
	Historical Summary Election Results	
6	Vote Share of Major Parties Winning Margin (Number & Percentage) Polarity of Parties Summary Result of Assembly Segment of Parliamentary Elections 2024, 2019, 2014, 2009, 2004 and 1999 Summary Result of Assembly Elections 2020, 2015, 2010, 2005 (Oct), 2005 (Feb), 2000, 1995, 1990, 1985, 1980, 1977, 1972, 1969, 1967 and 1962	27-50
	Polling Station Level Election Results	
7	Name and Number of Polling Station 2024, 2020, 2019, 2015, 2014, 2010 and 2009 Polling Station-wise Electors, Voters & Voters Turnout 2024, 2020, 2019, 2015, 2014, 2010 and 2009 Polling Station wise Elections Results 2024, 2020, 2019, 2015, 2014, 2010 and 2009	51-225
	Share of Assembly Constituency	
8	Share of Assembly Constituency - (Vidhan Sabha) in State, District and Parliamentary Constituency - (Lok Sabha)	226
	Socio-Economic Amenities (2011)	
9	Access to Administrative Units Agricultural, Manufacturing and Industrial Commodities Demographic Indicators Education Health & Manpower Drinking Water Supply Sanitation Entertainment and Recreations Infrastructure Power Food Allocation Distribution and Marketing of Agriculture Commodities Infrastructure Transport and Road Infrastructure Communication Banking and Financial Services Land Use Irrigation Source	228-242
10	Abbreviation & Sources	243-245
11	Disclaimer	246

Location & Political Map



Administrative Setup

List of Village Panchayat & Intermediate Panchayat (Block) Name - 2011

Village Name	Village Panchayat Name	Intermediate Panchayat Name
Akhtiarpur	Majhua Pemraj	Banmankhi
Auraha Chakla	Matihani	Barhara
Aurahi	Aurahi	Barhara
Bahora	Bahora	Banmankhi
Balua Kachhari	Kachhari Balua	Banmankhi
Banmankhi	Bishunpurdut	Banmankhi
Barhara Kothi	Basdeopur	Barhara
Barhari	Barhari	Barhara
Bela Chand Sukhia Milik	Mohania Chakla	Banmankhi
Bela Paemu	Gauripur	Barhara
Bela Paemu Milik	Gauripur	Barhara
Belabadan	Pipra	Banmankhi
Belabadan Milik	Pipra	Banmankhi
Belabadan Milik	Pipra	Banmankhi
Belachand Sukhia Milik	Mohania Chakla	Banmankhi
Belaganj	Matihani	Barhara
Belchand Sukhia	Mohania Chakla	Banmankhi
Belchand Sukhia (RADHNAGAR)	Dharhara	Banmankhi
Bhabhi Kumar Chakla	Sahoria Subhai Milik	Banmankhi
Bhanga Tola	Latraha	Barhara
Bhargawan Patti	Pipra	Banmankhi
Bhatotar	Sukhsena West	Barhara
Bibia Chakla	Ramnagar Pharsahi	Banmankhi
Birnagar Raghunath	Maharajganj-1	Banmankhi
Birnagar Raghunath	Maharajganj-1	Banmankhi
Birnagar Raghunath	Maharajganj-1	Banmankhi
Birnagar Raghunath Milik	Maharajganj-1	Banmankhi
Bishunpur Bahadur	Pipra	Banmankhi
Bishunpurdut	Bishunpurdut	Banmankhi

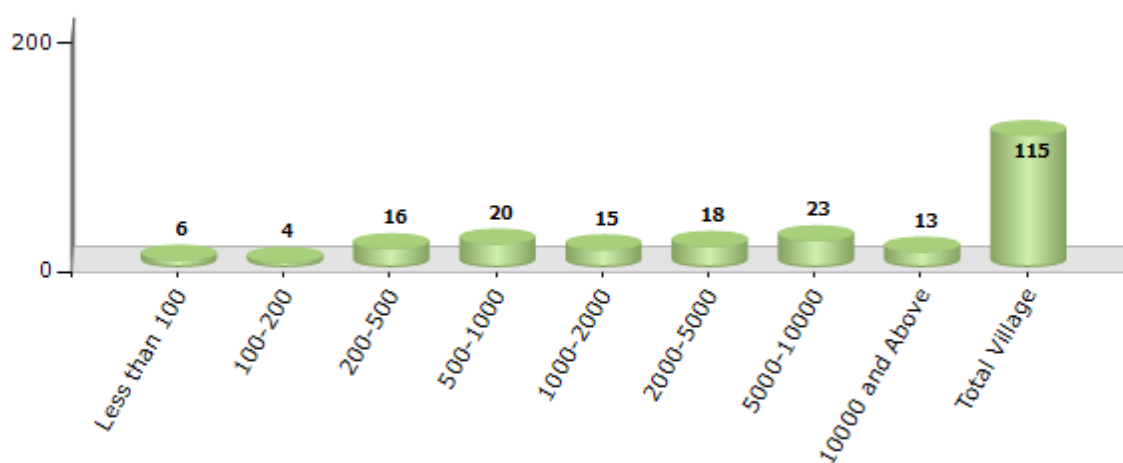
Contd....

Demographics

Number of Villages by Population Size - 2011

Less than 100	100-200	200-500	500-1000	1000-2000	2000-5000	5000-10000	10000 and Above	Total Village
6	4	16	20	15	18	23	13	115

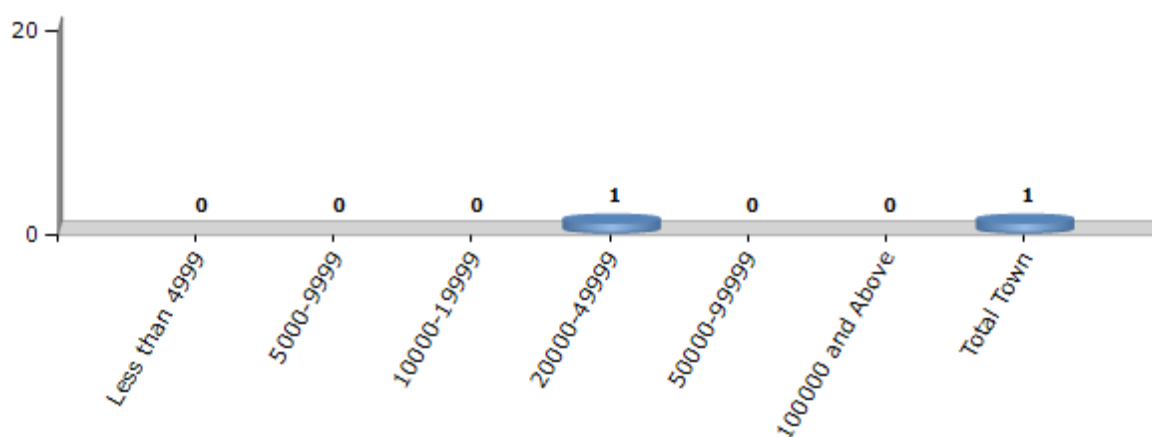
Number of Villages by Population Size - 2011



Number of Towns by Population Size - 2011

Less than 4999	5000-9999	10000-19999	20000-49999	50000-99999	100000 and Above	Total Town
0	0	0	1	0	0	1

Number of Towns by Population Size - 2011

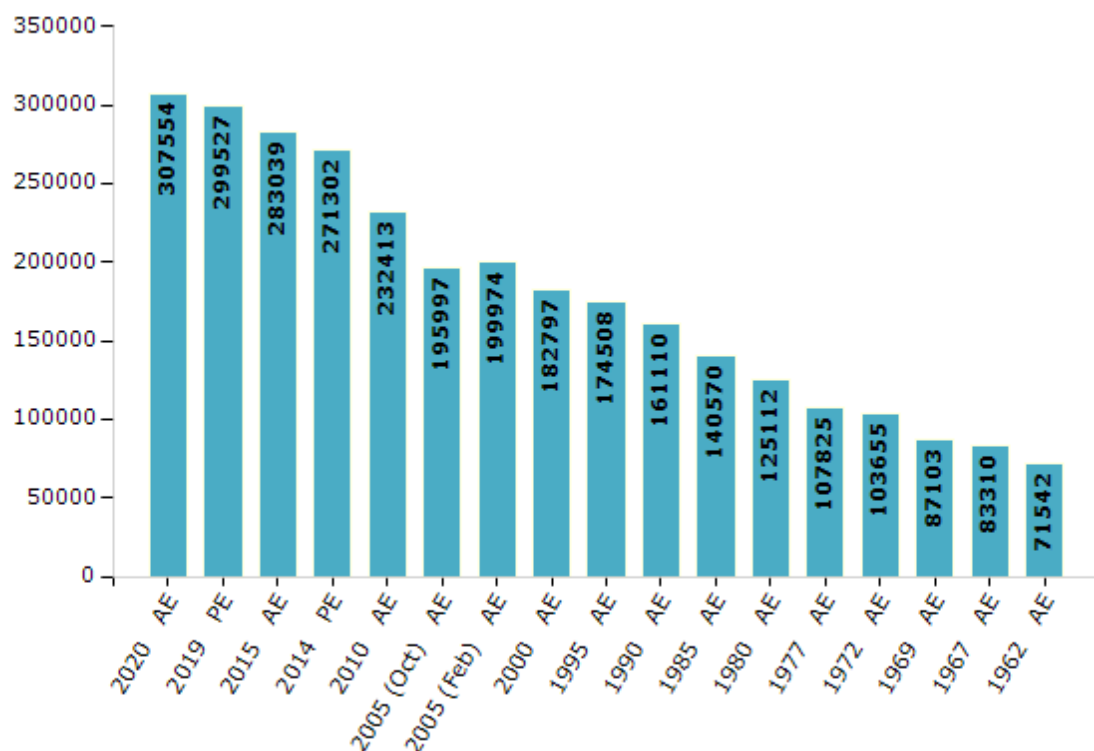


Electoral Features

Electors by Male & Female

Year	Male	Female	Others	Total	Year	Male	Female	Others	Total
2020 AE	158400	149140	14	307554	1995 AE	91490	83018	-	174508
2019 PE	155211	144309	7	299527	1990 AE	83730	77380	-	161110
2015 AE	146954	136079	6	283039	1985 AE	74179	66391	-	140570
2014 PE	142033	129266	3	271302	1980 AE	68814	56298	-	125112
2010 AE	122280	110133	0	232413	1977 AE	67513	40312	-	107825
2009 PE	-	-	-	-	1972 AE	52095	51560	-	103655
2005 (Oct) AE	101621	94376	-	195997	1969 AE	45365	41738	-	87103
2005 (Feb) AE	103855	96119	-	199974	1967 AE	-	-	-	83310
2004 PE	-	-	-	-	1962 AE	-	-	-	71542
2000 AE	96092	86705	-	182797	1957 AE	-	-	-	-
1999 PE	-	-	-	-	1952 AE	-	-	-	-

Number of Electors



Note : AE : Assembly Election, PE : Assembly Segment of Parliamentary Election

Historical Summary Election Results

Summary Result of Assembly Election - 2015

Candidate Name	Party	Votes	Votes %
Krishna Kumar Rishi	BJP	59053	35.82
Sanjiv Kumar Paswan	RJD	58345	35.39
Jai Kishor Paswan	IND	7458	4.52
Hari Lal Das	JAPL	5803	3.52
Umesh Paswan	JMM	5672	3.44
Dev Narayan Rajak	IND	5507	3.34
Raj Kumar Raj	CPI	3745	2.27
Ashok Kumar Bharti	IND	3387	2.05
Savita Devi	TNRMPI	2857	1.73
Satayanrayan Ram	BSP	1933	1.17
Ramdeo Rishideo	NCP	1749	1.06
Shashi Kala Devi	GJDS	1677	1.02
Satyanarayan Prasad Bharti	ManJP	1517	0.92
Pirithi Risi	IND	1037	0.63
Birndra Rajak	SKLP	941	0.57
Nepolian Ram	RaJPa	934	0.57
Rajesh Paswan	BJJD	764	0.46
Aravind Paswan	BMUP	612	0.37
	NOTA	1859	1.13

Polling Station Level Election Results

Number and Name of Polling Stations (PS) (2020)

Number of Polling Stations	Name of Polling Stations	Number of Polling Stations	Name of Polling Stations
1	Madhya Vidhyalaya, Bodarahi, Dakshin Bhag	15	Prathmik Vidhyalaya Hareramapur
1A	Madhya Vidhyalaya, Bodarahi, Dakshin Bhag	16	Panchayat Bhawan Mirchai Bari Damgara
2	Madhya Vidhyalaya Bodarahi Utar Bhag	17	Madhya Vidhyalaya Mirachai Badi, Purab Bhag
2A	Madhya Vidhyalaya Bodarahi Utar Bhag	18	Madhya Vidhyalaya Mirachaibadi Paschim Bhag
3	Middle Vidhyalaya Naulakhi Dakshin Bhag	18A	Madhya Vidhyalaya Mirachaibadi Paschim Bhag
3A	Middle Vidhyalaya Naulakhi Dakshin Bhag	19	Prathmik Vidhyalaya Mirchaibadi, Uttar (Uttar Bhag)
4	Madhya Vidhyalaya Naulakhi Utari Bhag	20	Prathmik Vidhyalaya Mirchaibadi Uttar, Dakshin Bhag
5	Prathmik Vidhyalaya Chard Tola	20A	Prathmik Vidhyalaya Mirchaibadi Uttar, Dakshin Bhag
5A	Prathmik Vidhyalaya Chard Tola	21	Prathmik Vidhyalaya Dhruv Vilas
6	Prathmik Vidhyalaya Chharrapatati Purab Bhag	22	Prathmik Vidhyalaya Dhruvvilash Paschim Bhag
7	Prathmik Vidhyalaya Chharrapatati Paschim Bhag	23	Madhya Vidhyalaya Chakamaka, Uttar Bhag
8	Prathmik Vidhyalaya Chandpur Bhagaha Paschim Bhag	23A	Madhya Vidhyalaya Chakamaka, Uttar Bhag
9	Prathmik Vidhyalaya Chandpur Bhagaha Purab Bhag	24	Madhya Vidhyalaya Chakmaka Dakshin Bhag
10	Madhya Vidhyalaya Chondapur Bhangaha Puvi Bhag	24A	Madhya Vidhyalaya Chakmaka Dakshin Bhag
10A	Madhya Vidhyalaya Chondapur Bhangaha Puvi Bhag	25	Madhya Vidhyalaya Kuavar Tola Chakmaka
11	Madhya Vidhyalaya Chondapur Bhangaha Pashchim Bhag	25A	Madhya Vidhyalaya Kuavar Tola Chakmaka
11A	Madhya Vidhyalaya Chondapur Bhangaha Pashchim Bhag	26	Madhya Vidhyalaya Maktab Ekaraha Uttar Bhag
12	Madhya Vidhyalaya Chainapura Uttar Bhag	27	Madhya Vidhyalaya Maktab Ekaraha Paschim Bhag
13	Madhya Vidhyalaya Chainapura Dakshin Bhag	28	Madhya Vidhyalaya Hasanpur, Kanya
14	Madhya Vidhyalaya Bhita Tola, Mirchaibari	28A	Madhya Vidhyalaya Hasanpur, Kanya
14A	Madhya Vidhyalaya Bhita Tola, Mirchaibari	29	Prathmik Vidhyalaya Joraganj

Contd....

Polling Station Level Election Results

Polling Station-wise Votes Secured by Overall Top Five Parties in Banmankhi Assembly in Assembly Election (AE) under Purnia Parliamentary Constituency in Bihar (2020)

Number of Polling Station	Winner - Krishna Kumar Rishi (BJP)	Runner-up - Upendra Sharma (RJD)	3rd - Shyam Deo Paswan (IND)	4th - Sanjiv Kumar Paswan (JAPL)	5th - Chandan Bharti (IND)	NOTA	Other	Total Votes Secured
25	221	111	11	4	5	19	11	382
25A	112	79	5	2	0	6	4	208
26	97	428	5	3	5	10	4	552
27	127	404	3	2	1	4	10	551
28	10	315	0	0	0	3	0	328
28A	27	232	0	0	2	3	2	266
29	59	482	1	2	2	9	11	566
29A	24	426	4	2	0	6	4	466
30	292	76	12	52	13	11	22	478
31	273	33	22	12	3	19	13	375
31A	173	48	10	6	3	4	6	250
32	256	101	4	16	3	9	17	406
32A	223	91	13	16	5	16	15	379
33	135	205	2	4	10	12	14	382
33A	133	77	8	1	6	10	10	245
34	103	222	1	0	3	5	17	351
35	46	273	3	2	1	10	6	341
35A	143	118	8	5	3	5	5	287
36	204	86	6	4	4	8	14	326
37	320	137	10	14	9	15	23	528
38	255	128	16	4	11	24	17	455
39	159	278	8	9	3	21	13	491
40	148	301	6	15	10	22	15	517
41	128	277	5	1	0	11	4	426
42	241	205	84	5	7	21	20	583
42A	184	117	37	1	2	13	17	371
43	155	98	4	2	4	15	11	289
43A	194	42	10	2	2	10	6	266
44	126	350	5	7	0	7	6	501
45	124	253	1	2	3	9	8	400
45A	36	267	3	1	2	20	7	336
46	256	51	8	1	3	17	10	346
46A	213	7	9	2	2	4	7	244
47	477	52	10	30	6	12	11	598
48	404	58	13	3	6	18	14	516

Contd....

Polling Station Level Election Results

Winner, Runner-up and 3rd Party Position & Winning Margin According to Polling Stations in Banmankhi Assembly in Assembly Election (AE) under Purnia Parliamentary Constituency in Bihar (2020)

Polling Station Number	Winner Party	Winner Votes (%)	Runner-up Party	Runner-up Votes (%)	Winning Margin Votes (%)	Third Party	Third Party Votes (%)	Other Votes (%)
49	BJP	255 (70.83)	RJD	76 (21.11)	179 (49.72)	IND (SDP)	9 (2.5)	20 (5.56)
50	BJP	363 (84.03)	RJD	29 (6.71)	334 (77.32)	JDR	6 (1.39)	34 (7.87)
50A	BJP	329 (85.45)	RJD	37 (9.61)	292 (75.84)	JAPL	3 (0.78)	16 (4.16)
51	BJP	421 (78.25)	RJD	60 (11.15)	361 (67.1)	IND (SDP)	15 (2.79)	42 (7.81)
52	BJP	327 (82.16)	RJD	43 (10.8)	284 (71.36)	IND (SDP)	9 (2.26)	19 (4.77)
53	BJP	287 (65.98)	RJD	112 (25.75)	175 (40.23)	IND (SDP)	9 (2.07)	27 (6.21)
54	BJP	308 (73.68)	RJD	75 (17.94)	233 (55.74)	IND (SDP)	6 (1.44)	29 (6.94)
55	BJP	247 (73.73)	RJD	69 (20.6)	178 (53.13)	IND (SDP)	3 (0.9)	16 (4.78)
55A	BJP	182 (80.18)	RJD	24 (10.57)	158 (69.61)	IND (GR)	7 (3.08)	14 (6.17)
56	BJP	354 (76.13)	RJD	66 (14.19)	288 (61.94)	IND (SDP)	11 (2.37)	34 (7.31)
57	BJP	248 (58.35)	RJD	125 (29.41)	123 (28.94)	IND (SDP)	12 (2.82)	40 (9.41)
57A	BJP	238 (64.15)	RJD	85 (22.91)	153 (41.24)	IND (GR)	15 (4.04)	33 (8.89)
58	RJD	224 (44.27)	BJP	210 (41.5)	14 (2.77)	IND (GR)	27 (5.34)	45 (8.89)
59	BJP	223 (45.42)	RJD	206 (41.96)	17 (3.46)	IND (SDP)	19 (3.87)	43 (8.76)
60	BJP	392 (91.59)	RJD	19 (4.44)	373 (87.15)	JDR	5 (1.17)	12 (2.8)
61	BJP	405 (84.38)	RJD	32 (6.67)	373 (77.71)	IND (SDP)	14 (2.92)	29 (6.04)
62	BJP	283 (77.75)	RJD	38 (10.44)	245 (67.31)	IND (SDP)	12 (3.3)	31 (8.52)
62A	BJP	245 (80.86)	RJD	41 (13.53)	204 (67.33)	JDR	5 (1.65)	12 (3.96)
63	BJP	303 (81.23)	RJD	35 (9.38)	268 (71.85)	IND (SDP)	9 (2.41)	26 (6.97)
63A	BJP	198 (79.2)	RJD	36 (14.4)	162 (64.8)	TPLRSP	4 (1.6)	12 (4.8)
64	RJD	219 (44.15)	BJP	200 (40.32)	19 (3.83)	IND (SDP)	13 (2.62)	64 (12.9)
64A	RJD	160 (45.71)	BJP	143 (40.86)	17 (4.85)	IND (SDP)	9 (2.57)	38 (10.86)
65	BJP	224 (70)	RJD	73 (22.81)	151 (47.19)	TPLRSP	7 (2.19)	16 (5)
65A	BJP	160 (71.75)	RJD	18 (8.07)	142 (63.68)	IND (SDP)	6 (2.69)	39 (17.49)
66	BJP	252 (71.79)	RJD	61 (17.38)	191 (54.41)	IND (CB)	13 (3.7)	25 (7.12)
67	BJP	317 (69.06)	RJD	100 (21.79)	217 (47.27)	TPLRSP	8 (1.74)	34 (7.41)
68	BJP	290 (70.05)	RJD	106 (25.6)	184 (44.45)	IND (SDP)	4 (0.97)	14 (3.38)
68A	BJP	225 (74.75)	RJD	44 (14.62)	181 (60.13)	IND (SDP)	6 (1.99)	26 (8.64)
69	BJP	449 (72.42)	RJD	101 (16.29)	348 (56.13)	IND (SDP)	13 (2.1)	57 (9.19)
70	BJP	427 (71.52)	RJD	93 (15.58)	334 (55.94)	IND (CB)	18 (3.02)	59 (9.88)
71	RJD	307 (60.31)	BJP	158 (31.04)	149 (29.27)	JDR	8 (1.57)	36 (7.07)
71A	BJP	201 (54.18)	RJD	126 (33.96)	75 (20.22)	JAPL	11 (2.96)	33 (8.89)
72	BJP	226 (55.67)	RJD	120 (29.56)	106 (26.11)	IND (SDP)	16 (3.94)	44 (10.84)
72A	BJP	201 (64.01)	RJD	85 (27.07)	116 (36.94)	IND (SDP)	9 (2.87)	19 (6.05)
73	BJP	328 (76.1)	RJD	80 (18.56)	248 (57.54)	JDR	5 (1.16)	18 (4.18)

Contd....

Socio-Economic Amenities - Rural

Access to Education Facilities

Particulars	Number of Villages (% of Population)				
	Available	Not Available	If Not Available (Distance of Nearest Facility)		
			A	B	C
Govt. Primary School	97 (99)	18 (1)	14 (1)	3 (0)	0 (0)
Private Primary School	21 (36)	94 (64)	0 (0)	0 (0)	0 (0)
Govt. Middle School	65 (91)	50 (9)	34 (6)	16 (3)	0 (0)
Private Middle School	3 (4)	112 (96)	0 (0)	0 (0)	0 (0)
Govt. Secondary School	12 (19)	103 (81)	31 (28)	66 (51)	6 (2)
Private Secondary School	0 (0)	115 (100)	0 (0)	0 (0)	0 (0)
Govt. Senior Secondary School	1 (1)	114 (99)	7 (10)	29 (23)	78 (66)
Private Senior Secondary School	0 (0)	115 (100)	0 (0)	0 (0)	0 (0)
Govt. Arts and Science Degree College	1 (3)	114 (97)	14 (10)	39 (42)	61 (45)
Private Arts and Science Degree College	0 (0)	115 (100)	0 (0)	0 (0)	0 (0)
Govt. Engineering College	0 (0)	115 (100)	0 (0)	0 (0)	0 (0)
Private Engineering College	0 (0)	115 (100)	0 (0)	0 (0)	115 (100)
Govt. Medicine College	0 (0)	115 (100)	0 (0)	0 (0)	115 (100)
Private Medicine College	0 (0)	115 (100)	0 (0)	0 (0)	0 (0)
Govt. Management Institute	0 (0)	115 (100)	0 (0)	0 (0)	115 (100)
Private Management Institute	0 (0)	115 (100)	0 (0)	0 (0)	0 (0)
Govt. Polytechnic	0 (0)	115 (100)	1 (1)	1 (0)	113 (99)
Private Polytechnic	0 (0)	115 (100)	0 (0)	0 (0)	0 (0)
Govt. Vocational Training School/ITI	0 (0)	115 (100)	0 (0)	0 (0)	115 (100)
Private Vocational Training School/ITI	0 (0)	115 (100)	0 (0)	0 (0)	0 (0)
Govt. Non Formal Training Centre	0 (0)	115 (100)	0 (0)	0 (0)	115 (100)
Private Non Formal Training Centre	0 (0)	115 (100)	0 (0)	0 (0)	0 (0)
Govt. School For Disabled	0 (0)	115 (100)	0 (0)	0 (0)	115 (100)
Private School For Disabled	0 (0)	115 (100)	0 (0)	0 (0)	0 (0)
Government Others	0 (0)	115 (100)	6 (8)	9 (13)	16 (26)
Private Others	0 (0)	115 (100)	0 (0)	0 (0)	0 (0)

Note : Distance A : Less than 5 km; B : Between 5-10 km; C : 10+ km.; Source : Data Analysis is based on 2011 Census.

DISCLAIMER

The Terms of Use and Disclaimer of Datanet India Private Limited (hereinafter referred to as "Datanet") for use of this analysis report of **Banmankhi Assembly Constituency (Banmankhi Vidhan Sabha)** :-

1. **Assembly Factbook™** is a Registered Trade Mark owned by Datanet.
2. All the maps are sketched and graphical representation only and have not been drawn to the scale and also not to represent the actual geographical area or boundary of the unit.
3. The data for the aforesaid analysis is based on authentic sources and has been culled from the various publications of Census, CSO and NSSO for district and block level data, various central and state government departments, Central & State Elections Commissions and the concerned Returning Officers' releases, Electoral Rolls, Election results and allied publications, internal assessment, surveys, estimates and analysis. Therefore, certain adjustment of data at micro level may have been done to arrive closer to the macro data.
4. Data have been provided on an "As Is" and "As AVAILABLE" basis
5. The colours shown in the maps or diagram and charts of a particular party, alliance or AC are indicative and do not represent them.
6. This publication which includes maps, sheets, graphs and data would be the property under copyright of Datanet only. The user may use these for its internal study, analysis and research purposes. It's public display, re-selling or any commercial uses by the user are not allowed.
7. Datanet has taken due care and caution in compilation and processing of data and allied information, but does not guarantee the accuracy, adequacy or completeness of any information/analysis and will be not responsible for any errors or omissions or for the results obtained from the use of such information/analysis.
8. All the contents for the publication have been culled from various authentic sources and Datanet reasonably believes such sources to be reliable, but does not make any representations, express or implied as to the accuracy or fitness of use of such information. The information or contents of the information/analysis do not constitute advice and should not be relied upon in making (or refraining from making) any decision. Any reliance placed upon the information provided by Datanet is the sole responsibility and strictly at the user's risk.
9. In no event will Datanet be liable for any damages (including, without limitation, damages for loss of business projects, or loss of profits) arising in contract, tort or otherwise from the use of or inability to use any of its contents, or from any action taken (or refrained from being taken) as a result of using the analysis or any of its contents. Datanet its directors, owners, editors, officials, employees, distributor and agents or any associate will not be liable for any errors in the information contained or any consequences arising from the use of the contents of the provided information/analysis.
10. If any provision of these terms and conditions is held invalid or illegal or unenforceable for any reason by any court of competent jurisdiction, such provision shall be severed and the remainder of provisions of the terms and conditions shall continue in full force and effect as if the Term of Use had been executed with the invalid, illegal or unenforceable provision eliminated.
11. If there are any discrepancies in the information provided, please bring it to attention of Datanet for suitable rectification measures.

Buy Online This Complete Book At
Indiastat Publication Book Store

www.indiastatpublications.com

or go directly at

[http://www.indiastatpublications.com/
Assembly_factbook/Bihar/Purnia/ Banmankhi](http://www.indiastatpublications.com/Assembly_factbook/Bihar/Purnia/Banmankhi)



 **indiastat**elections

ISBN : 978-93-5313-044-2

