



Bihar

Assembly Factbook™

Korha Assembly Constituency



Key Electoral Data of Korha
Assembly Constituency (Vidhan Sabha)

Bihar

Assembly Factbook™

Korha Assembly Constituency



Korha Vidhan Sabha

Editor & Director

Dr. R.K. Thukral

Research Editor

Dr. Shafeeq Rahman

Compiled, Researched and Published by Datanet India Pvt. Ltd.

D-100, 1st Floor,

Okhla Industrial Area, Phase-I,
New Delhi- 110020.

Ph.: 91-11- 43580781-84

Email : support@indiastatpublications.com

Website : www.indiastatelections.com

Online Book Store :

www.indiastatpublications.com

Report No. : AFB/BR-069-0125

ISBN : 978-93-5313-114-2

First Edition : January, 2018

Eighth Updated Edition : January, 2025

Price : Rs. 11500/-

US\$ 310

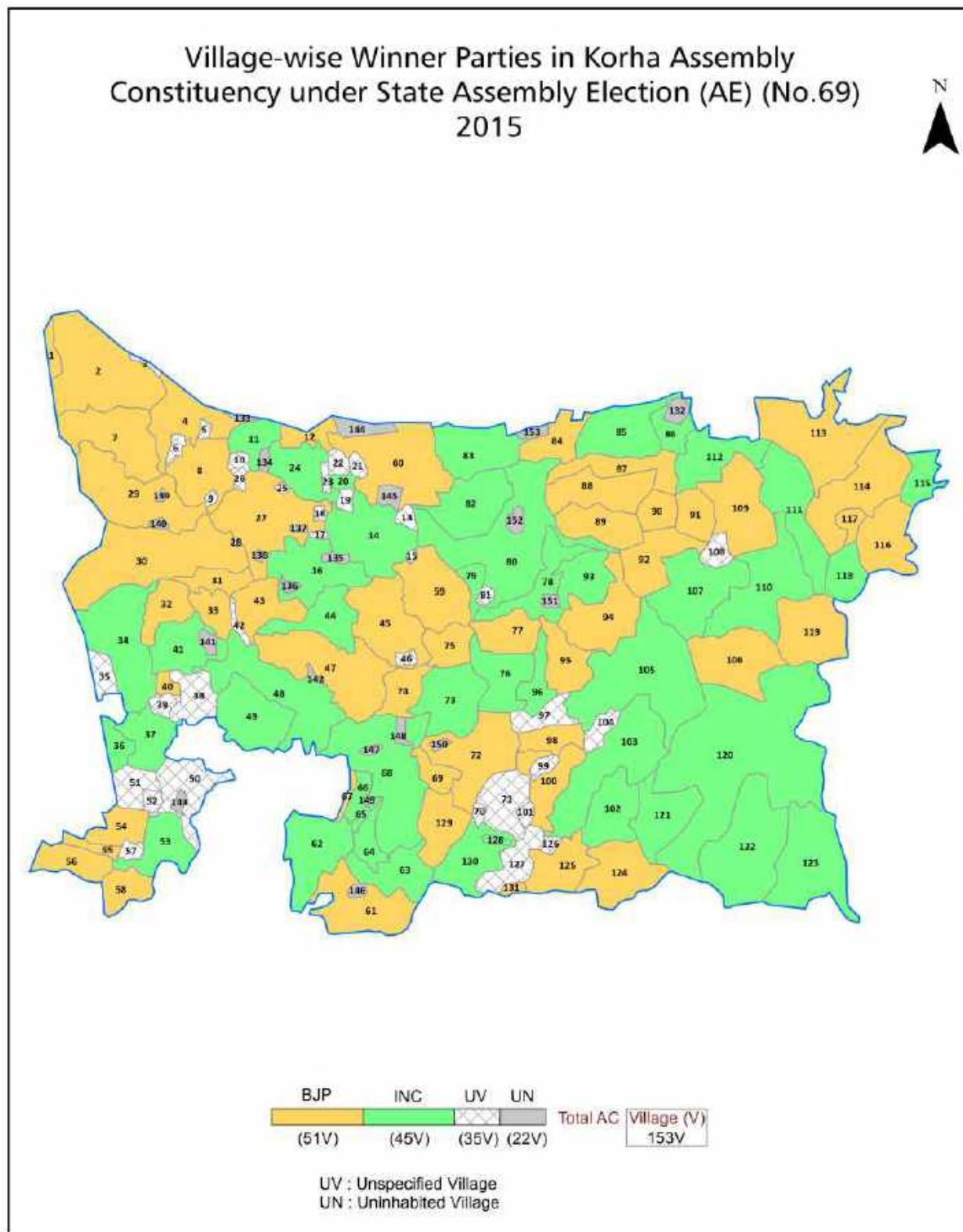
© Datanet India Pvt. Ltd.

All rights reserved. No part of this book may be reproduced, stored in a retrieval system or transmitted in any form or by any means, mechanical photocopying, photographing, scanning, recording or otherwise without the prior written permission of the publisher. Please refer to Disclaimer at page no. 230 for the use of this publication.

Printed in India

No.	Particulars	Page No.
	Introduction	
1	Assembly Constituency - (Vidhan Sabha) at a Glance Features of Assembly as per Delimitation Commission of India (2008)	1-2
	Location and Political Maps	
2	Location Map Boundaries of Assembly Constituency - (Vidhan Sabha in District Boundaries of Assembly Constituency under Parliamentary Constituency - (Lok Sabha) Village-wise Winner Parties- 2024, 2020, 2019, 2015, 2014, 2010 and 2009	3-11
	Administrative Setup (2011)	
3	District Sub-district Towns Villages Inhabited Villages Uninhabited Villages Village Panchayat Intermediate Panchayat	12-19
	Demographics (2011)	
4	Population Households Rural/Urban Population Villages by Population Size Sex Ratio (Total & 0-6 Years) Religious Population Social Population Literacy Rate	20-21
	Electoral Features	
5	Important Dates of Last Elections Held Electors by Gender Service Electors Voters Voters Turnout Polling Stations & Average Number of Electors per Polling Station Electors by Age Group Present Elected Representatives	22-27
	Historical Summary Election Results	
6	Vote Share of Major Parties Winning Margin (Number & Percentage) Polarity of Parties Summary Result of Assembly Segment of Parliamentary Elections 2024, 2019, 2014, 2009, 2004 and 1999 Summary Result of Assembly Elections 2020, 2015, 2010, 2005 (Oct), 2005 (Feb), 2000, 1995, 1990, 1985, 1980, 1977, 1972, 1969 and 1967	28-50
	Polling Station Level Election Results	
7	Name and Number of Polling Station 2024, 2020, 2019, 2015, 2014, 2010 and 2009 Polling Station-wise Electors, Voters & Voters Turnout 2024, 2020, 2019, 2015, 2014, 2010 and 2009 Polling Station wise Elections Results 2024, 2020, 2019, 2015, 2014, 2010 and 2009	51-209
	Share of Assembly Constituency	
8	Share of Assembly Constituency - (Vidhan Sabha) in State, District and Parliamentary Constituency - (Lok Sabha)	210
	Socio-Economic Amenities (2011)	
9	Access to Administrative Units Agricultural, Manufacturing and Industrial Commodities Demographic Indicators Education Health & Manpower Drinking Water Supply Sanitation Entertainment and Recreations Infrastructure Power Food Allocation Distribution and Marketing of Agriculture Commodities Infrastructure Transport and Road Infrastructure Communication Banking and Financial Services Land Use Irrigation Source	212-226
10	Abbreviation & Sources	227-229
11	Disclaimer	230

Location & Political Map



Administrative Setup

List of Village Panchayat & Intermediate Panchayat (Block) Name - 2011

Village Name	Village Panchayat Name	Intermediate Panchayat Name
Amirpur Hardas	Phulwaria, Makhdampur	Korha
Amol	Hathwara	Falka
Amol	Hathwara	Falka
Babhani	Rahata	Falka
Bahar khal	Bahrkhal	Korha
Baisa Ramna	Rajwara	Korha
Banganj	Babanganj	Korha
Baretha	Sontha North	Falka
Bargaon	Rampur	Korha
Bargaon	Babanganj	Korha
Basaili	Salehpur	Falka
Basgara	Bansgaraha	Korha
Baura	Bhatwara	Korha
Bhangha	Bhangha	Falka
Bharsia	Bharsia	Falka
Bhatwara	Bhatwara	Korha
Binji	Babanganj	Korha
Binji Milik	Rampur	Korha
Binodpur	Binodpur	Korha
Bisaria	Bishariya	Korha
Bishunpur	Bahrkhal	Korha
Bishunpur	Bishunpur	Korha
Chandwa	Chandwa	Korha
Chanpi	Rajwara	Korha
Chanpi	Rajwara	Korha
Charkhi	Bhatwara	Korha
Chatar	Maghaili	Falka
Chhotki Chatar	Morsanda	Falka
Darmahi	Pirmokam	Falka

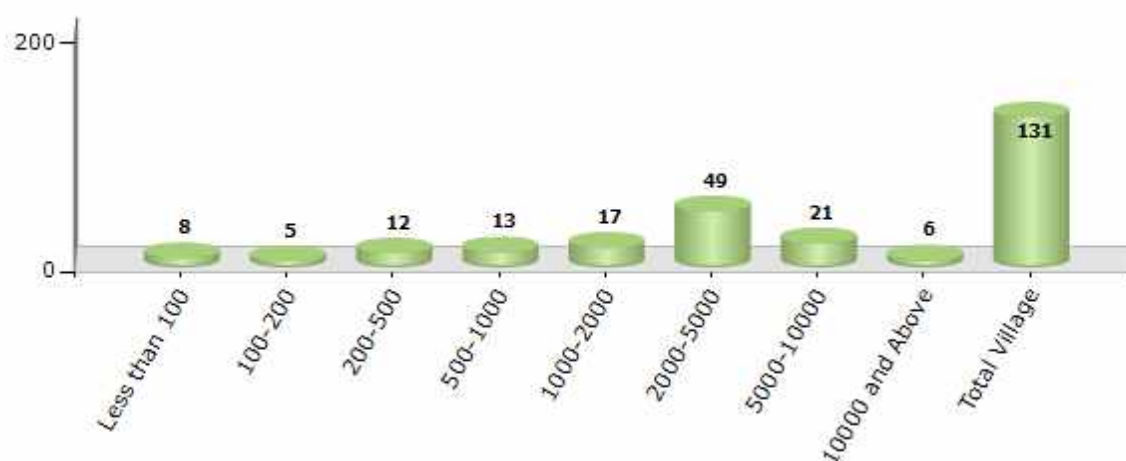
Contd....

Demographics

Number of Villages by Population Size - 2011

Less than 100	100-200	200-500	500-1000	1000-2000	2000-5000	5000-10000	10000 and Above	Total Village
8	5	12	13	17	49	21	6	131

Number of Villages by Population Size - 2011

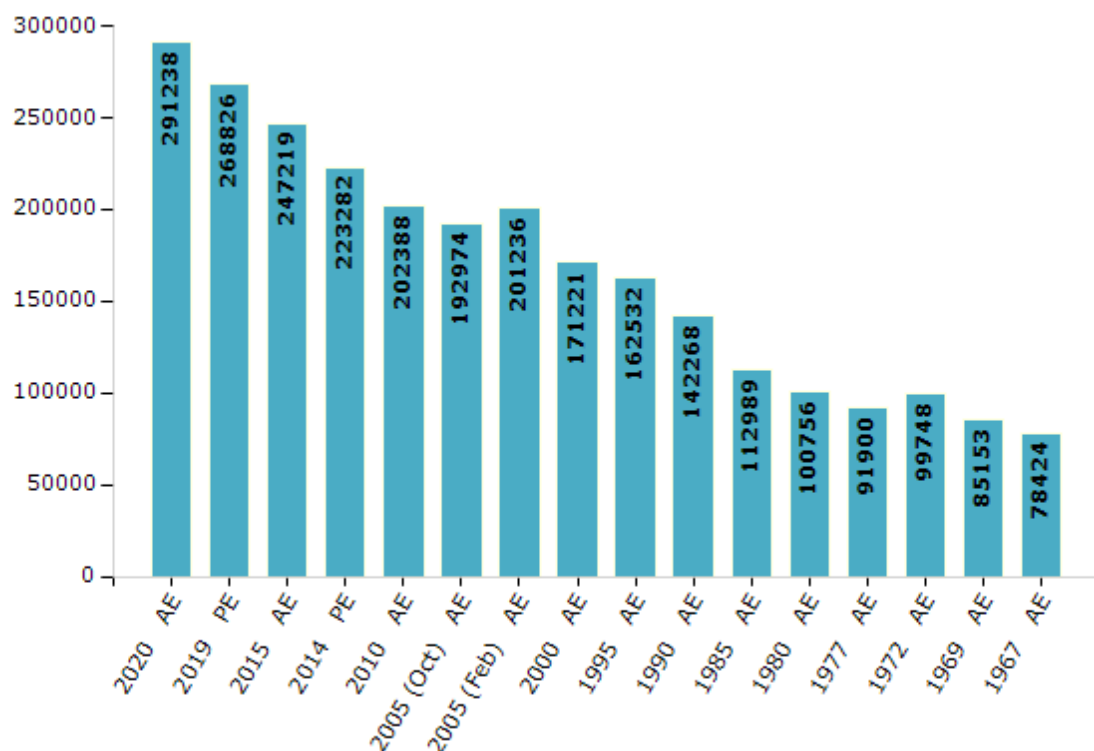


Electoral Features

Electors by Male & Female

Year	Male	Female	Others	Total	Year	Male	Female	Others	Total
2020 AE	147478	143744	16	291238	1995 AE	84093	78439	-	162532
2019 PE	138998	129825	3	268826	1990 AE	81604	60664	-	142268
2015 AE	127847	119368	4	247219	1985 AE	59146	53843	-	112989
2014 PE	115949	107330	3	223282	1980 AE	55542	45214	-	100756
2010 AE	105784	96604	0	202388	1977 AE	50588	41312	-	91900
2009 PE	-	-	-	-	1972 AE	59645	40103	-	99748
2005 (Oct) AE	100821	92153	-	192974	1969 AE	43061	42092	-	85153
2005 (Feb) AE	105059	96177	-	201236	1967 AE	-	-	-	78424
2004 PE	-	-	-	-	1962 AE	-	-	-	-
2000 AE	88820	82401	-	171221	1957 AE	-	-	-	-
1999 PE	-	-	-	-	1952 AE	-	-	-	-

Number of Electors



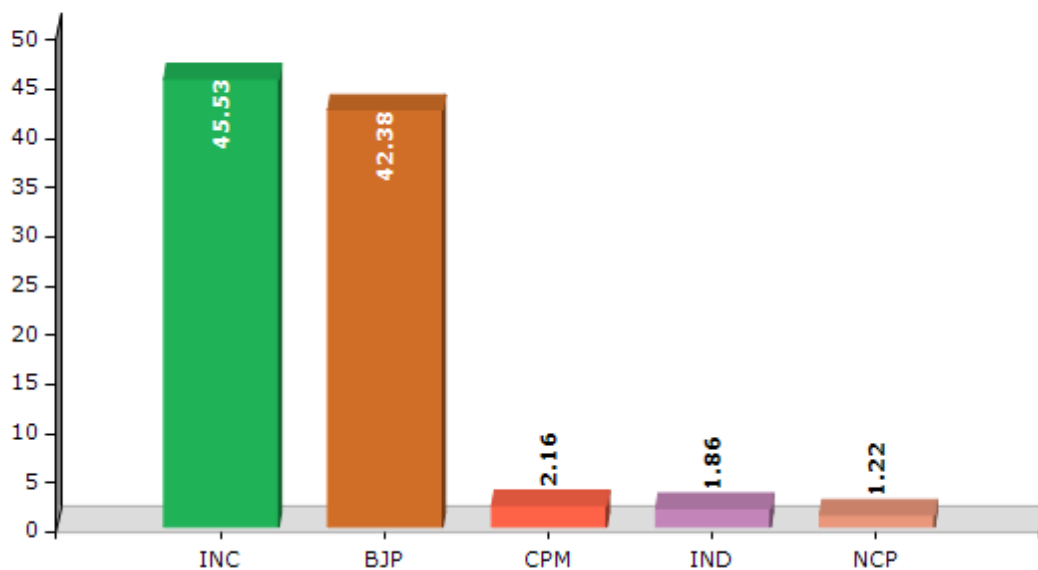
Note : AE : Assembly Election, PE : Assembly Segment of Parliamentary Election

Historical Summary Election Results

Summary Result of Assembly Election - 2015

Candidate Name	Party	Votes	Votes %
Punam Kumari Alias Punam Paswan	INC	78409	45.53
Mahesh Paswan	BJP	72983	42.38
Jay Prakash Rishi	CPM	3719	2.16
Lalit Kumar	IND	3199	1.86
Sunita Devi	NCP	2097	1.22
Ravindra Kumar	BSP	1621	0.94
Rasho Rishi	IND	1428	0.83
Vakil Das	JAPL	1373	0.8
Anil Kr Paswan	IND	945	0.55
Ram Raj Ram	IND	873	0.51
Laxmikant Rishi	KSJP	684	0.4
Manoj Kumar	JDR	541	0.31
Manju Devi	IEMC	527	0.31
	NOTA	3823	2.22

Votes Percentage of Top Parties - 2015



Polling Station Level Election Results

Number and Name of Polling Stations (PS) (2020)

Number of Polling Stations	Name of Polling Stations	Number of Polling Stations	Name of Polling Stations
1	Madhya Vidhyalaya Daramahi Uttar Bhag	17	Shivanarayan Uchcha Vidhyalaya Bareta Paschim Bhag
1A	Madhya Vidhyalaya Daramahi Uttar Bhag	18	Madhya Vidhyalaya Gopalapatti Purab Bhag
2	Madhya Vidhyalaya Barabariya Purab Bhag	19	Madhya Vidhyalaya Gopalapatti Paschim Bhag
3	Madhya Vidhyalaya Barabariya Paschim Bhag	20	Prathmik Vidhyalaya Sohatha Purab Bhag
3A	Madhya Vidhyalaya Barabariya Paschim Bhag	21	Prathmik Vidhyalaya Sotha Paschim Bhag
4	Uchcha Vidhyalaya Chandava	22	Prathmik Vidhyalaya Lakshmpur Paschim Bhag
5	Panchayat Bhawan Piramokam Chochala Uttar Bhag	22A	Prathmik Vidhyalaya Lakshmpur Paschim Bhag
5A	Panchayat Bhawan Piramokam Chochala Uttar Bhag	23	Prathmik Vidhyalaya Lakshmpur Purab Bhag
6	Madhya Vidhyalaya Piramokam	23A	Prathmik Vidhyalaya Lakshmpur Purab Bhag
7	Utkramit Madhya Vidhyalaya Rahata, Pashchim Bhag	24	Madhya Vidhyalaya Chhotichatar
8	Utkramit Madhya Vidhyalaya Rahta Paschim Madh Bhag	25	Madarsa Morasanda Sarkari Bhawan Dakshin Bhag
9	Utkramit Vidhyalaya Rahata Dakshin Bhawan	25A	Madarsa Morasanda Sarkari Bhawan Dakshin Bhag
9A	Utkramit Vidhyalaya Rahata Dakshin Bhawan	26	Madarsa Morasanda, Sarakari Bhawan Pachmi Bhag
10	Prathmik Vidhyalaya Belagachchi Uttar Bhag	26A	Madarsa Morasanda, Sarakari Bhawan Pachmi Bhag
11	Prathmik Vidhyalaya Belagachchi, Dakshin Bhawan	27	Madhya Vidhyalaya Morsndh Paschim Bhawan
11A	Prathmik Vidhyalaya Belagachchi, Dakshin Bhawan	28	Madhya Vidhyalaya Morsanda Paschim Madhya Bhag
12	Utkramit Madhya Vidhyalaya Babhani Dakshin Bhawan Bhag	29	Madhya Vidhyalaya Morasanda, Dakshin Bhag
13	Utkramit Madhya Vidhyalaya Babhni Dakshin Bhawan Madhya Bhag	29A	Madhya Vidhyalaya Morasanda, Dakshin Bhag
14	Panchayat Bhawan Bareta Purab Bhag	30	Utkramit Madhya Vidhyalaya Barichatar Uttar Bhag
15	Panchayat Bhawan Bareta Paschim Bhag	31	Utkramit Middle Vidhyalaya Badichatar Dakshin Bhag
16	Shivanarayan Uchcha Vidhyalaya Bareta Purab Bhag	31A	Utkramit Middle Vidhyalaya Badichatar Dakshin Bhag

Contd....

Polling Station Level Election Results

Polling Station-wise Votes Secured by Overall Top Five Parties in Korha Assembly in Assembly Election (AE) under Purnia Parliamentary Constituency in Bihar (2020)

Number of Polling Station	Winner - Kavita Devi (BJP)	Runner-up - Punam Kumari Alias Punam Paswan (INC)	3rd - Wakil Das (JAPL)	4th - Lalit Kumar (RLSP)	5th - Jai Prakas Das (IND)	NOTA	Other	Total Votes Secured
27	305	273	4	3	2	7	8	602
28	284	93	1	0	4	10	8	400
29	455	107	12	4	4	12	7	601
29A	398	24	7	1	2	6	5	443
30	175	461	11	3	10	13	13	686
31	9	366	10	7	3	7	4	406
31A	3	354	6	3	7	6	11	390
32	142	473	12	1	4	7	11	650
32A	20	270	0	1	7	15	7	320
33	420	194	5	2	2	13	4	640
33A	82	380	5	3	3	5	17	495
34	660	13	17	0	0	10	4	704
35	303	4	11	1	2	7	5	333
36	16	688	4	10	8	12	13	751
37	96	397	1	3	10	27	22	556
38	151	81	1	0	5	5	7	250
39	33	547	4	5	4	8	18	619
39A	222	103	1	1	4	10	3	344
40	420	14	2	4	2	8	0	450
40A	268	17	0	10	3	11	1	310
41	321	86	8	0	1	8	18	442
41A	305	19	2	4	1	7	6	344
42	330	42	1	0	1	2	4	380
42A	247	101	0	1	2	6	4	361
43	446	83	6	2	4	14	10	565
44	603	62	5	4	6	16	33	729
45	379	52	7	2	7	9	9	465
46	442	72	3	1	3	18	13	552
47	163	141	1	2	5	7	14	333
47A	56	563	6	1	8	17	19	670
48	322	184	0	4	5	6	9	530
48A	45	311	3	1	3	1	14	378
49	294	290	0	4	9	17	13	627
50	29	415	3	5	2	6	11	471
50A	56	403	4	10	11	20	23	527

Contd....

Polling Station Level Election Results

Winner, Runner-up and 3rd Party Position & Winning Margin According to Polling Stations in Korha Assembly in Assembly Election (AE) under Purnia Parliamentary Constituency in Bihar (2020)

Polling Station Number	Winner Party	Winner Votes (%)	Runner-up Party	Runner-up Votes (%)	Winning Margin Votes (%)	Third Party	Third Party Votes (%)	Other Votes (%)
51	INC	401 (80.68)	BJP	62 (12.47)	339 (68.21)	NCP	7 (1.41)	27 (5.43)
51A	BJP	255 (52.58)	INC	202 (41.65)	53 (10.93)	RLSP	7 (1.44)	21 (4.33)
52	BJP	462 (78.71)	INC	97 (16.52)	365 (62.19)	IND (JPD)	4 (0.68)	24 (4.09)
53	INC	487 (71.2)	BJP	150 (21.93)	337 (49.27)	IND (JPD)	9 (1.32)	38 (5.56)
54	INC	255 (85.86)	BJP	16 (5.39)	239 (80.47)	IND (JPD)	6 (2.02)	20 (6.73)
54A	INC	256 (55.53)	BJP	168 (36.44)	88 (19.09)	RLSP	6 (1.3)	31 (6.72)
55	INC	41 (97.62)	NCP	1 (2.38)	40 (95.24)	BJP	0 (0)	0 (0)
55A	INC	167 (50.3)	BJP	144 (43.37)	23 (6.93)	NCP	7 (2.11)	14 (4.22)
56	INC	269 (61.98)	BJP	93 (21.43)	176 (40.55)	RLSP	55 (12.67)	17 (3.92)
56A	INC	343 (72.36)	RLSP	52 (10.97)	291 (61.39)	BJP	42 (8.86)	37 (7.81)
57	BJP	337 (59.65)	INC	178 (31.5)	159 (28.15)	RLSP	13 (2.3)	37 (6.55)
57A	INC	246 (52.45)	BJP	157 (33.48)	89 (18.97)	JAPL	21 (4.48)	45 (9.59)
58	BJP	250 (84.75)	INC	32 (10.85)	218 (73.9)	RLSP	9 (3.05)	4 (1.36)
59	BJP	328 (81.59)	INC	40 (9.95)	288 (71.64)	RLSP	20 (4.98)	14 (3.48)
59A	BJP	310 (91.72)	INC	19 (5.62)	291 (86.1)	RLSP	2 (0.59)	7 (2.07)
60	BJP	587 (90.17)	INC	27 (4.15)	560 (86.02)	IND (JPD)	6 (0.92)	31 (4.76)
61	BJP	539 (86.24)	INC	46 (7.36)	493 (78.88)	RLSP	10 (1.6)	30 (4.8)
62	BJP	614 (89.37)	INC	35 (5.09)	579 (84.28)	IND (AR)	7 (1.02)	31 (4.51)
63	BJP	425 (64.69)	INC	203 (30.9)	222 (33.79)	RLSP	7 (1.07)	22 (3.35)
64	BJP	425 (67.78)	INC	105 (16.75)	320 (51.03)	RLSP	15 (2.39)	82 (13.08)
65	BJP	588 (78.61)	INC	97 (12.97)	491 (65.64)	RLSP	12 (1.6)	51 (6.82)
66	BJP	491 (72.63)	INC	144 (21.3)	347 (51.33)	IND (KP)	3 (0.44)	38 (5.62)
67	BJP	447 (63.58)	INC	177 (25.18)	270 (38.4)	JAPL	22 (3.13)	57 (8.11)
68	INC	495 (60.89)	BJP	225 (27.68)	270 (33.21)	IND (JPD)	14 (1.72)	79 (9.72)
69	INC	282 (54.34)	BJP	189 (36.42)	93 (17.92)	RLSP	11 (2.12)	37 (7.13)
70	BJP	566 (76.38)	INC	135 (18.22)	431 (58.16)	NCP	6 (0.81)	34 (4.59)
71	BJP	334 (50.84)	INC	264 (40.18)	70 (10.66)	RLSP	17 (2.59)	42 (6.39)
72	BJP	243 (77.39)	INC	56 (17.83)	187 (59.56)	IND (JPD)	3 (0.96)	12 (3.82)
73	INC	350 (67.31)	BJP	109 (20.96)	241 (46.35)	RLSP	20 (3.85)	41 (7.88)
73A	INC	278 (71.1)	BJP	66 (16.88)	212 (54.22)	RLSP	10 (2.56)	37 (9.46)
74	INC	416 (80.15)	BJP	67 (12.91)	349 (67.24)	NCP	9 (1.73)	27 (5.2)
75	INC	321 (91.45)	BJP	5 (1.42)	316 (90.03)	JAPL	5 (1.42)	20 (5.7)
75A	INC	373 (89.45)	JAPL	15 (3.6)	358 (85.85)	BJP	8 (1.92)	21 (5.04)
76	INC	482 (87.64)	JAPL	16 (2.91)	466 (84.73)	RLSP	12 (2.18)	40 (7.27)
77	INC	475 (87.48)	BJP	20 (3.68)	455 (83.8)	JAPL	20 (3.68)	28 (5.16)

Contd....

Socio-Economic Amenities - Rural

Access to Education Facilities

Particulars	Number of Villages (% of Population)				
	Available	Not Available	If Not Available (Distance of Nearest Facility)		
			A	B	C
Govt. Primary School	98 (95)	33 (5)	28 (5)	5 (0)	0 (0)
Private Primary School	5 (9)	126 (91)	0 (0)	0 (0)	0 (0)
Govt. Middle School	63 (72)	68 (28)	35 (17)	32 (11)	0 (0)
Private Middle School	4 (7)	127 (93)	0 (0)	0 (0)	0 (0)
Govt. Secondary School	9 (12)	122 (88)	0 (0)	2 (1)	119 (86)
Private Secondary School	2 (2)	129 (98)	0 (0)	0 (0)	0 (0)
Govt. Senior Secondary School	1 (1)	130 (99)	8 (12)	26 (25)	93 (61)
Private Senior Secondary School	4 (3)	127 (97)	0 (0)	0 (0)	0 (0)
Govt. Arts and Science Degree College	0 (0)	131 (100)	0 (0)	3 (4)	128 (96)
Private Arts and Science Degree College	0 (0)	131 (100)	0 (0)	0 (0)	0 (0)
Govt. Engineering College	0 (0)	131 (100)	0 (0)	0 (0)	0 (0)
Private Engineering College	0 (0)	131 (100)	0 (0)	0 (0)	131 (100)
Govt. Medicine College	0 (0)	131 (100)	0 (0)	3 (4)	128 (96)
Private Medicine College	0 (0)	131 (100)	0 (0)	0 (0)	0 (0)
Govt. Management Institute	0 (0)	131 (100)	0 (0)	0 (0)	0 (0)
Private Management Institute	0 (0)	131 (100)	0 (0)	0 (0)	131 (100)
Govt. Polytechnic	1 (1)	130 (99)	0 (0)	0 (0)	39 (41)
Private Polytechnic	4 (3)	127 (97)	0 (0)	0 (0)	87 (55)
Govt. Vocational Training School/ITI	0 (0)	131 (100)	0 (0)	3 (9)	62 (49)
Private Vocational Training School/ITI	4 (3)	127 (97)	0 (0)	11 (11)	51 (27)
Govt. Non Formal Training Centre	2 (4)	129 (96)	0 (0)	0 (0)	0 (0)
Private Non Formal Training Centre	10 (8)	121 (92)	0 (0)	3 (2)	116 (87)
Govt. School For Disabled	0 (0)	131 (100)	0 (0)	0 (0)	131 (100)
Private School For Disabled	0 (0)	131 (100)	0 (0)	0 (0)	0 (0)
Government Others	10 (12)	121 (88)	1 (1)	0 (0)	15 (11)
Private Others	5 (3)	126 (97)	0 (0)	0 (0)	0 (0)

Note : Distance A : Less than 5 km; B : Between 5-10 km; C : 10+ km.; Source : Data Analysis is based on 2011 Census.

DISCLAIMER

The Terms of Use and Disclaimer of Datanet India Private Limited (hereinafter referred to as "Datanet") for use of this analysis report of **Korha Assembly Constituency (Korha Vidhan Sabha)** :-

1. **Assembly Factbook™** is a Registered Trade Mark owned by Datanet.
2. All the maps are sketched and graphical representation only and have not been drawn to the scale and also not to represent the actual geographical area or boundary of the unit.
3. The data for the aforesaid analysis is based on authentic sources and has been culled from the various publications of Census, CSO and NSSO for district and block level data, various central and state government departments, Central & State Elections Commissions and the concerned Returning Officers' releases, Electoral Rolls, Election results and allied publications, internal assessment, surveys, estimates and analysis. Therefore, certain adjustment of data at micro level may have been done to arrive closer to the macro data.
4. Data have been provided on an "As Is" and "As AVAILABLE" basis
5. The colours shown in the maps or diagram and charts of a particular party, alliance or AC are indicative and do not represent them.
6. This publication which includes maps, sheets, graphs and data would be the property under copyright of Datanet only. The user may use these for its internal study, analysis and research purposes. It's public display, re-selling or any commercial uses by the user are not allowed.
7. Datanet has taken due care and caution in compilation and processing of data and allied information, but does not guarantee the accuracy, adequacy or completeness of any information/analysis and will be not responsible for any errors or omissions or for the results obtained from the use of such information/analysis.
8. All the contents for the publication have been culled from various authentic sources and Datanet reasonably believes such sources to be reliable, but does not make any representations, express or implied as to the accuracy or fitness of use of such information. The information or contents of the information/analysis do not constitute advice and should not be relied upon in making (or refraining from making) any decision. Any reliance placed upon the information provided by Datanet is the sole responsibility and strictly at the user's risk.
9. In no event will Datanet be liable for any damages (including, without limitation, damages for loss of business projects, or loss of profits) arising in contract, tort or otherwise from the use of or inability to use any of its contents, or from any action taken (or refrained from being taken) as a result of using the analysis or any of its contents. Datanet its directors, owners, editors, officials, employees, distributor and agents or any associate will not be liable for any errors in the information contained or any consequences arising from the use of the contents of the provided information/analysis.
10. If any provision of these terms and conditions is held invalid or illegal or unenforceable for any reason by any court of competent jurisdiction, such provision shall be severed and the remainder of provisions of the terms and conditions shall continue in full force and effect as if the Term of Use had been executed with the invalid, illegal or unenforceable provision eliminated.
11. If there are any discrepancies in the information provided, please bring it to attention of Datanet for suitable rectification measures.

Buy Online This Complete Book At
Datanet India eBooks Store

www.indiastatpublications.com

or go directly at

[http://www.indiastatpublications.com/
Assembly_factbook/Bihar/Purnia/ Korha](http://www.indiastatpublications.com/Assembly_factbook/Bihar/Purnia/Korha)

 **indiastat**elections

ISBN : 978-93-5313-114-2



9 789353 131142