



Bihar

Assembly Factbook™

Purnia Assembly Constituency



Key Electoral Data of Purnia
Assembly Constituency (Vidhan Sabha)

Bihar

Assembly Factbook™

Purnia Assembly Constituency



Purnia Vidhan Sabha

Editor & Director

Dr. R.K. Thukral

Research Editor

Dr. Shafeeq Rahman

Compiled, Researched and Published by Datanet India Pvt. Ltd.

D-100, 1st Floor,

Okhla Industrial Area, Phase-I,
New Delhi- 110020.

Ph.: 91-11- 43580781-84

Email : support@indiastatpublications.com

Website : www.indiastatelections.com

Online Book Store :

www.indiastatpublications.com

Report No. : AFB/BR-062-0125

ISBN : 978-93-5313-165-4

First Edition : January, 2018

Eighth Updated Edition : January, 2025

Price : Rs. 11500/-

US\$ 310

© Datanet India Pvt. Ltd.

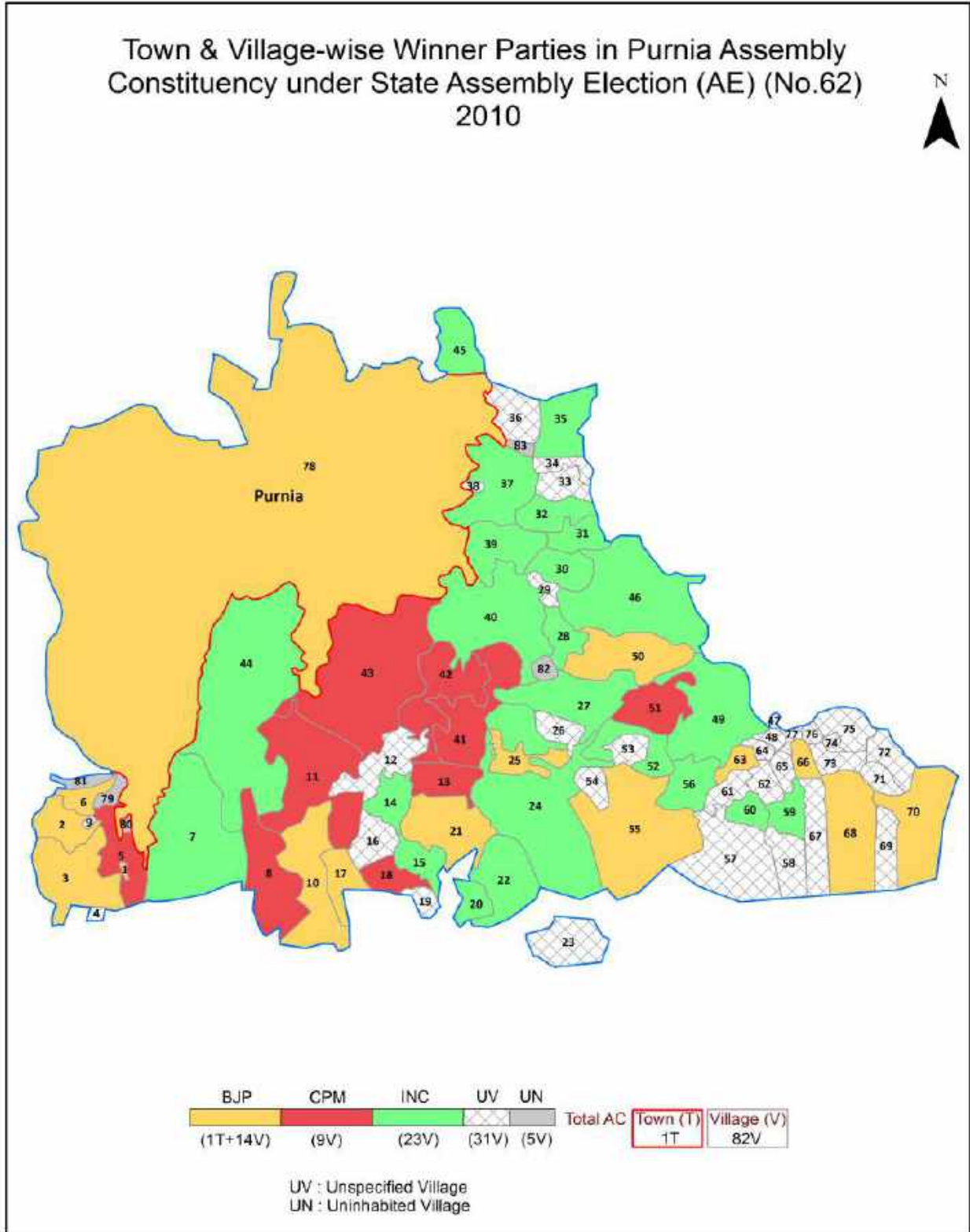
All rights reserved. No part of this book may be reproduced, stored in a retrieval system or transmitted in any form or by any means, mechanical photocopying, photographing, scanning, recording or otherwise without the prior written permission of the publisher. Please refer to Disclaimer at page no. 227 for the use of this publication.

Printed in India

Contents

No.	Particulars	Page No.
	Introduction	
1	Assembly Constituency - (Vidhan Sabha) at a Glance Features of Assembly as per Delimitation Commission of India (2008)	1-2
	Location and Political Maps	
2	Location Map Boundaries of Assembly Constituency - (Vidhan Sabha) in District Boundaries of Assembly Constituency under Parliamentary Constituency - (Lok Sabha) Town & Village-wise Winner Parties- 2024, 2020, 2019, 2014, 2010 and 2009	3-11
	Administrative Setup (2011)	
3	District Sub-district Towns Villages Inhabited Villages Uninhabited Villages Village Panchayat Intermediate Panchayat	11-16
	Demographics (2011)	
4	Population Households Rural/Urban Population Towns and Villages by Population Size Sex Ratio (Total & 0-6 Years) Religious Population Social Population Literacy Rate	17-18
	Electoral Features	
5	Important Dates of Last Elections Held Electors by Gender Service Electors Voters Voters Turnout Polling Stations & Average Number of Electors per Polling Station Electors by Age Group Present Elected Representatives	19-24
	Historical Summary Election Results	
6	Vote Share of Major Parties Winning Margin (Number & Percentage) Polarity of Parties Summary Result of Assembly Segment of Parliamentary Elections 2024, 2019, 2014, 2009, 2004 and 1999 Summary Result of Assembly Elections 2020, 2015, 2010, 2005 (Oct), 2005 (Feb), 2000, 1995, 1990, 1985, 1980, 1977, 1972, 1969, 1967, 1962, 1957 and 1952	25-51
	Polling Station Level Election Results	
7	Name and Number of Polling Station 2024, 2020, 2019, 2014, 2010 and 2009 Polling Station-wise Electors, Voters & Voters Turnout 2024, 2020, 2019, 2014, 2010 and 2009 Polling Station wise Elections Results 2024, 2020, 2019, 2014, 2010 and 2009	52-206
	Share of Assembly Constituency	
8	Share of Assembly Constituency - (Vidhan Sabha) in State, District and Parliamentary Constituency - (Lok Sabha)	207
	Socio-Economic Amenities (2011)	
9	Access to Administrative Units Agricultural, Manufacturing and Industrial Commodities Demographic Indicators Education Health & Manpower Drinking Water Supply Sanitation Entertainment and Recreations Infrastructure Power Food Allocation Distribution and Marketing of Agriculture Commodities Infrastructure Transport and Road Infrastructure Communication Banking and Financial Services Land Use Irrigation Source	209-223
10	Abbreviation & Sources	224-226
11	Disclaimer	227

Location & Political Map



Administrative Setup

List of Village Panchayat & Intermediate Panchayat (Block) Name - 2011

Village Name	Village Panchayat Name	Intermediate Panchayat Name
Anaili	Gaura	Purnia East
Arazi Pirganj	Harda	Purnia East
Bahadurpur	Harda	Purnia East
Bahadurpur Khan Jahan	Harda	Purnia East
Barhampur	Gaura	Purnia East
Barhari	Sikandarpur	Purnia East
Barsauni	Sikandarpur	Purnia East
Barsauni	Sikandarpur	Purnia East
Belwa	Rampur	Purnia East
Belwabhag	Gaura	Purnia East
Bhatgawan	Bhogadehat	Purnia East
Bhatoria	Birpur	Purnia East
Bhogadehat	Bhogadehat	Purnia East
Bhogakariat	Bhogadehat	Purnia East
Biarpur	Biarpur	Purnia East
Bikrampur	Bikrampur	Purnia East
Biloria	Dimia Chhatarjan	Purnia East
Birpur	Birpur	Purnia East
Biru	Gaura	Purnia East
Bishunpur	Gaura	Purnia East
Bishunpur	Bikrampur	Purnia East
Burail	Birpur	Purnia East
Chandi	Chandi	Purnia East
Chhatia	Bhogadehat	Purnia East
Dadaur	Bhogadehat	Purnia East
Dagarua	Sikandarpur	Purnia East
Dewanganj	Dimia Chhatarjan	Purnia East
Dhanganwan	Biarpur	Purnia East
Dilia Hasanabad	Biarpur	Purnia East


Contd....

Demographics

Number of Villages by Population Size - 2011

Less than 100	100-200	200-500	500-1000	1000-2000	2000-5000	5000-10000	10000 and Above	Total Village
6	2	9	16	18	18	6	2	77

Number of Villages by Population Size - 2011

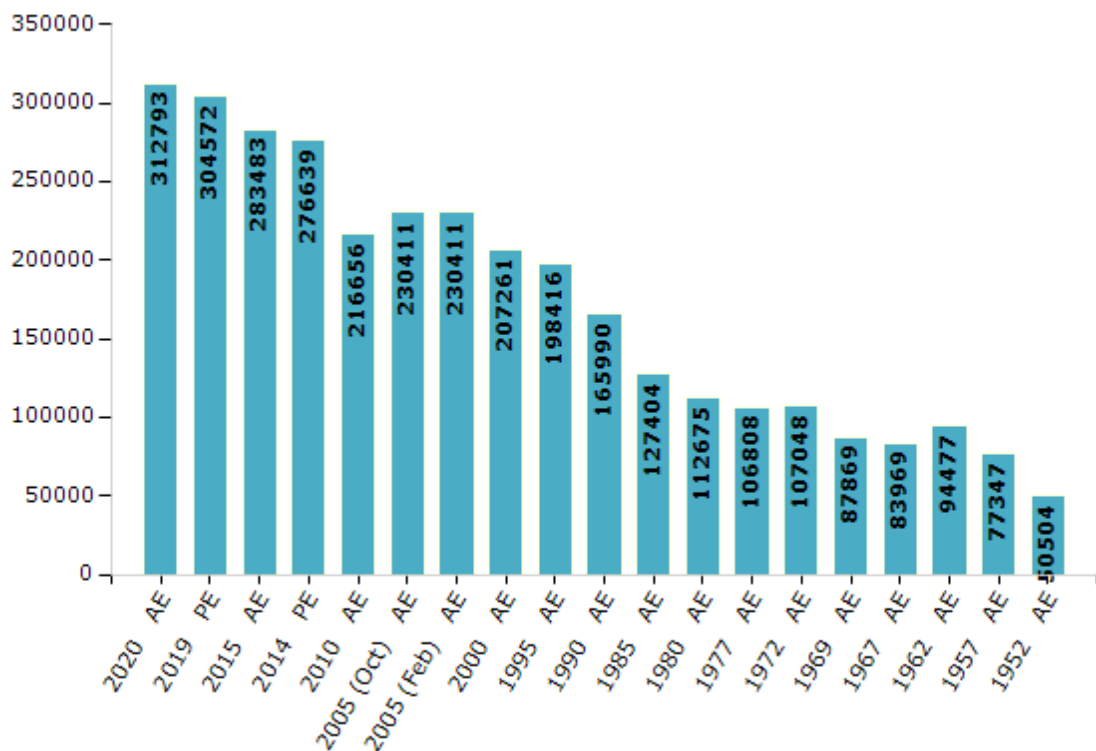


Electoral Features

Electors by Male & Female

Year	Male	Female	Others	Total	Year	Male	Female	Others	Total
2020 AE	163417	149367	9	312793	1995 AE	106570	91846	-	198416
2019 PE	160031	144533	8	304572	1990 AE	91144	74846	-	165990
2015 AE	149878	133600	5	283483	1985 AE	70767	56637	-	127404
2014 PE	146693	129938	8	276639	1980 AE	60971	51704	-	112675
2010 AE	116911	99745	0	216656	1977 AE	66477	40331	-	106808
2009 PE	-	-	-	-	1972 AE	60351	46697	-	107048
2005 (Oct) AE	121693	108718	-	230411	1969 AE	46595	41274	-	87869
2005 (Feb) AE	121693	108718	-	230411	1967 AE	-	-	-	83969
2004 PE	-	-	-	-	1962 AE	-	-	-	94477
2000 AE	112202	95059	-	207261	1957 AE	-	-	-	77347
1999 PE	-	-	-	-	1952 AE	-	-	-	50504

Number of Electors



Note : AE : Assembly Election, PE : Assembly Segment of Parliamentary Election

Historical Summary Election Results

Summary Result of Assembly Election - 2015

Candidate Name	Party	Votes	Votes %
Vijay Kumar Khemka	BJP	92020	49.26
Indu Sinha	INC	59205	31.7
Ram Charitra Yadav	IND	7614	4.08
Rajeev Kumar Singh	CPM	3993	2.14
Arvind Kumar@ Bhola Sah	JAPL	2670	1.43
Ashok Kumar Singh	IND	1697	0.91
Divakar Choudhary	NCP	1539	0.82
Rajesh Kumar Nirala	IND	1488	0.8
Ahmad Hussain	IND	1480	0.79
Rakesh Kumar Singh	IND	1415	0.76
Masiur Rahman	JMM	1388	0.74
Lt. Col. Akshay Yadav	SP	1321	0.71
Sumitra Devi Mandal	RVNP	1257	0.67
Aditya Kumar Jha	IND	1089	0.58
Ashok Kumar Mahto	BSP	996	0.53
Mohammad Aslam Azad	IND	873	0.47
Deepak Kumar	IND	841	0.45
Akhilesh Verma	SKLP	744	0.4
Rashi Prasad	PBI	738	0.4
Bindu Prakash Jha	IEMC	725	0.39
Ranjeet Kumar Singh	IUML	708	0.38
Rakesh Kumar	IND	679	0.36
Bachchi Sharma	DSP	409	0.22
Manik Chand Yadav	IND	406	0.22
Kashor Kumar Yadav	AIFB(S)	382	0.2
	NOTA	1109	0.59

Polling Station Level Election Results

Number and Name of Polling Stations (PS) (2020)

Number of Polling Stations	Name of Polling Stations	Number of Polling Stations	Name of Polling Stations
1	Madhya Vidhyalaya, Rifauji Colony	13A	Samudayik Bhawan Kali Sthan Tarabanna Pashchim Bhag
1A	Madhya Vidhyalaya, Rifauji Colony	14	Samudayik Bhawan Kali Sthan Tarabanna Purav Bhag
2	Madhya Vidhyalaya Rifuyjee Colony (Purab Bhag)	14A	Samudayik Bhawan Kali Sthan Tarabanna Purav Bhag
3	Madhya Vidhyalaya Madhubani	15	Henari Memoriyal English School, Sipahi Tola Uttar Bhag
3A	Madhya Vidhyalaya Madhubani	15A	Henari Memoriyal English School, Sipahi Tola Uttar Bhag
4	Harijan Prathmik Vidhyalaya Madhubani Uttar Bhag	16	Henari Memoriyal English School, Sipahi Tola Dakshin Bhag
4A	Harijan Prathmik Vidhyalaya Madhubani Uttar Bhag	16A	Henari Memoriyal English School, Sipahi Tola Dakshin Bhag
5	Harijan Prathmik Bidyalay Madhubani Dakshin Bhag	17	Henari Memoriyal English School, Sipahi Tola (Dakshin Bhag) Dakshin
6	Ramakrishna Kaushalya College Madhubani Purab Bhag	17A	Henari Memoriyal English School, Sipahi Tola (Dakshin Bhag) Dakshin
6A	Ramakrishna Kaushalya College Madhubani Purab Bhag	18	Jagadamba Smarak Vidhyalaya Sipahi Tola Purab Bhag
7	Ramakrishna Koushlya College Madhubani (Pashchim Bhag)	18A	Jagadamba Smarak Vidhyalaya Sipahi Tola Purab Bhag
8	Kanya Madhya Vidhyalaya, Madhubani Uttar Bhag	19	Jagadamba Smarak Vidhyalaya Sipahi Tola Pashchim Bhag
8A	Kanya Madhya Vidhyalaya, Madhubani Uttar Bhag	19A	Jagadamba Smarak Vidhyalaya Sipahi Tola Pashchim Bhag
9	Kanya Madhya Vidhyalaya Madhubani Dakshin Bhag	20	Madhya Vidhyalaya Rahamat Nagar Purab Bhag
10	Madhya Vidhyalaya Vimsaganj Purab Bhag	20A	Madhya Vidhyalaya Rahamat Nagar Purab Bhag
10A	Madhya Vidhyalaya Vimsaganj Purab Bhag	21	Madhya Vidhyalaya Rahamat Nagar Pashchim Bhag
11	Madhya Vidhyalaya Vimsaganj Madhya Bhag	22	Madhya Vidhyalaya Rahamat Nagar (Dakshin Bhag)
11A	Madhya Vidhyalaya Vimsaganj Madhya Bhag	23	Madhya Vidhyalaya Rahamat Nagar Purab Vali Naye Bhawan Ka Uttar Bhag
12	Madhya Vidhyalaya Vimsaganj Dakshin Bhag	23A	Madhya Vidhyalaya Rahamat Nagar Purab Vali Naye Bhawan Ka Uttar Bhag
12A	Madhya Vidhyalaya Vimsaganj Dakshin Bhag	24	Prathmik Vidhyalaya Baxa Ghat
13	Samudayik Bhawan Kali Sthan Tarabanna Pashchim Bhag	24A	Prathmik Vidhyalaya Baxa Ghat

Contd....

Polling Station Level Election Results

Polling Station-wise Votes Secured by Overall Top Five Parties in Purnia Assembly in Assembly Election (AE) under Purnia Parliamentary Constituency in Bihar (2020)

Number of Polling Station	Winner - Vijay Kumar Khemka (BJP)	Runner-up - Indu Sinha (INC)	3rd - Vijay Oraon (SDPI)	4th - Sanjay Singh (APKSP)	5th - Neeraj Kumar Sinha (IND)	NOTA	Other	Total Votes Secured
20A	212	161	4	8	0	2	19	406
21	199	266	5	4	4	0	26	504
22	153	231	6	4	3	2	24	423
23	213	27	0	0	4	1	5	250
23A	146	60	0	3	1	0	13	223
24	97	167	13	2	1	0	11	291
24A	96	248	3	5	4	3	35	394
25	213	49	2	3	1	2	18	288
25A	204	54	1	4	6	2	23	294
26	308	55	1	0	0	6	43	413
26A	92	16	0	0	0	2	11	121
27	253	37	0	3	1	2	19	315
27A	164	25	0	1	2	0	15	207
28	230	111	1	5	0	3	26	376
28A	154	54	0	3	0	0	28	239
29	133	47	1	2	0	3	9	195
30	223	53	0	0	3	1	3	283
30A	63	21	0	0	0	1	1	86
31	230	98	12	0	1	2	10	353
31A	155	80	4	1	2	0	10	252
32	287	71	0	1	4	2	30	395
32A	99	16	0	1	1	2	8	127
33	247	127	0	4	0	0	19	397
34	136	56	0	0	1	0	9	202
34A	192	53	3	0	0	1	17	266
35	162	129	2	3	0	2	18	316
35A	138	14	1	0	1	2	6	162
36	196	88	1	2	1	0	25	313
36A	167	119	0	2	1	2	17	308
37	43	200	3	0	0	0	4	250
37A	26	180	1	1	0	2	9	219
38	151	163	1	0	0	2	24	341
38A	88	37	0	1	0	0	17	143
39	139	112	2	0	1	4	7	265
39A	83	27	1	1	0	1	4	117

Contd....

Polling Station Level Election Results

Winner, Runner-up and 3rd Party Position & Winning Margin According to Polling Stations in Purnia Assembly in Assembly Election (AE) under Purnia Parliamentary Constituency in Bihar (2020)

Polling Station Number	Winner Party	Winner Votes (%)	Runner-up Party	Runner-up Votes (%)	Winning Margin Votes (%)	Third Party	Third Party Votes (%)	Other Votes (%)
40	INC	169 (49.71)	BJP	148 (43.53)	21 (6.18)	SDPI	4 (1.18)	19 (5.59)
40A	BJP	57 (59.38)	INC	34 (35.42)	23 (23.96)	RLSP	1 (1.04)	4 (4.17)
41	BJP	153 (72.86)	INC	36 (17.14)	117 (55.72)	IND (SMJ)	3 (1.43)	18 (8.57)
41A	INC	110 (53.92)	BJP	74 (36.27)	36 (17.65)	IND (SMJ)	5 (2.45)	15 (7.35)
42	BJP	233 (80.07)	INC	43 (14.78)	190 (65.29)	IND (SMJ)	10 (3.44)	5 (1.72)
42A	BJP	87 (69.6)	INC	27 (21.6)	60 (48)	IND (SMJ)	3 (2.4)	8 (6.4)
43	BJP	305 (68.08)	INC	114 (25.45)	191 (42.63)	IND (NKS)	3 (0.67)	26 (5.8)
44	BJP	195 (76.77)	INC	45 (17.72)	150 (59.05)	IND (SMJ)	6 (2.36)	8 (3.15)
44A	BJP	78 (77.23)	INC	18 (17.82)	60 (59.41)	IND (SMJ)	2 (1.98)	3 (2.97)
45	BJP	292 (73.92)	INC	72 (18.23)	220 (55.69)	IND (SMJ)	13 (3.29)	18 (4.56)
46	BJP	209 (74.11)	INC	45 (15.96)	164 (58.15)	SDPI	5 (1.77)	23 (8.16)
46A	BJP	102 (69.86)	INC	23 (15.75)	79 (54.11)	SDPI	9 (6.16)	12 (8.22)
47	BJP	216 (66.46)	INC	73 (22.46)	143 (44)	SDPI	6 (1.85)	30 (9.23)
47A	BJP	95 (74.22)	INC	20 (15.63)	75 (58.59)	SDPI	4 (3.13)	9 (7.03)
48	BJP	257 (75.81)	INC	67 (19.76)	190 (56.05)	IND (NC)	3 (0.88)	12 (3.54)
49	BJP	227 (69.85)	INC	51 (15.69)	176 (54.16)	BLRP	19 (5.85)	28 (8.62)
49A	BJP	177 (69.14)	INC	46 (17.97)	131 (51.17)	BLRP	14 (5.47)	19 (7.42)
50	BJP	186 (69.66)	INC	52 (19.48)	134 (50.18)	RLSP	9 (3.37)	20 (7.49)
50A	BJP	147 (76.17)	INC	32 (16.58)	115 (59.59)	RLSP	4 (2.07)	10 (5.18)
51	BJP	118 (82.52)	INC	9 (6.29)	109 (76.23)	RLSP	5 (3.5)	11 (7.69)
52	BJP	246 (72.57)	INC	65 (19.17)	181 (53.4)	IND (NKS)	4 (1.18)	24 (7.08)
52A	BJP	212 (68.17)	INC	77 (24.76)	135 (43.41)	SDPI	4 (1.29)	18 (5.79)
53	BJP	218 (70.78)	INC	66 (21.43)	152 (49.35)	TPLRSP	10 (3.25)	14 (4.55)
54	BJP	261 (66.08)	INC	103 (26.08)	158 (40)	SDPI	14 (3.54)	17 (4.3)
55	BJP	274 (72.87)	INC	66 (17.55)	208 (55.32)	SDPI	11 (2.93)	25 (6.65)
56	BJP	269 (66.26)	INC	123 (30.3)	146 (35.96)	SDPI	3 (0.74)	11 (2.71)
57	BJP	241 (63.76)	INC	125 (33.07)	116 (30.69)	TPLRSP	3 (0.79)	9 (2.38)
58	BJP	225 (62.33)	INC	112 (31.02)	113 (31.31)	IND (NC)	4 (1.11)	20 (5.54)
58A	INC	136 (61.54)	BJP	70 (31.67)	66 (29.87)	IND (NC)	3 (1.36)	12 (5.43)
59	INC	200 (60.79)	BJP	95 (28.88)	105 (31.91)	RLSP	5 (1.52)	29 (8.81)
59A	INC	178 (77.06)	BJP	42 (18.18)	136 (58.88)	IND (AKS)	4 (1.73)	7 (3.03)
60	BJP	258 (73.3)	INC	75 (21.31)	183 (51.99)	IND (AS)	5 (1.42)	14 (3.98)
60A	BJP	216 (75.26)	INC	60 (20.91)	156 (54.35)	IND (AKS)	2 (0.7)	9 (3.14)
61	BJP	237 (68.9)	INC	92 (26.74)	145 (42.16)	TPLRSP	3 (0.87)	12 (3.49)
62	BJP	246 (72.14)	INC	77 (22.58)	169 (49.56)	TPLRSP	3 (0.88)	15 (4.4)

Contd....

Socio-Economic Amenities - Rural

Access to Education Facilities

Particulars	Number of Villages (% of Population)				
	Available	Not Available	If Not Available (Distance of Nearest Facility)		
			A	B	C
Govt. Primary School	57 (93)	20 (7)	19 (6)	1 (0)	0 (0)
Private Primary School	0 (0)	77 (100)	0 (0)	0 (0)	0 (0)
Govt. Middle School	19 (52)	58 (48)	14 (13)	44 (35)	0 (0)
Private Middle School	1 (3)	76 (97)	0 (0)	0 (0)	0 (0)
Govt. Secondary School	3 (14)	74 (86)	11 (11)	42 (62)	21 (13)
Private Secondary School	0 (0)	77 (100)	0 (0)	0 (0)	0 (0)
Govt. Senior Secondary School	1 (2)	76 (98)	9 (18)	33 (47)	34 (33)
Private Senior Secondary School	0 (0)	77 (100)	0 (0)	0 (0)	0 (0)
Govt. Arts and Science Degree College	2 (10)	75 (90)	2 (3)	4 (4)	68 (82)
Private Arts and Science Degree College	0 (0)	77 (100)	0 (0)	0 (0)	1 (0)
Govt. Engineering College	0 (0)	77 (100)	0 (0)	0 (0)	0 (0)
Private Engineering College	0 (0)	77 (100)	0 (0)	0 (0)	77 (100)
Govt. Medicine College	0 (0)	77 (100)	0 (0)	0 (0)	77 (100)
Private Medicine College	0 (0)	77 (100)	0 (0)	0 (0)	0 (0)
Govt. Management Institute	0 (0)	77 (100)	0 (0)	0 (0)	77 (100)
Private Management Institute	0 (0)	77 (100)	0 (0)	0 (0)	0 (0)
Govt. Polytechnic	0 (0)	77 (100)	0 (0)	3 (9)	74 (91)
Private Polytechnic	0 (0)	77 (100)	0 (0)	0 (0)	0 (0)
Govt. Vocational Training School/ITI	0 (0)	77 (100)	0 (0)	1 (2)	76 (98)
Private Vocational Training School/ITI	0 (0)	77 (100)	0 (0)	0 (0)	0 (0)
Govt. Non Formal Training Centre	0 (0)	77 (100)	0 (0)	1 (2)	76 (98)
Private Non Formal Training Centre	0 (0)	77 (100)	0 (0)	0 (0)	0 (0)
Govt. School For Disabled	0 (0)	77 (100)	0 (0)	0 (0)	77 (100)
Private School For Disabled	0 (0)	77 (100)	0 (0)	0 (0)	0 (0)
Government Others	0 (0)	77 (100)	0 (0)	0 (0)	2 (1)
Private Others	0 (0)	77 (100)	0 (0)	0 (0)	0 (0)

Note : Distance A : Less than 5 km; B : Between 5-10 km; C : 10+ km.; Source : Data Analysis is based on 2011 Census.

DISCLAIMER

The Terms of Use and Disclaimer of Datanet India Private Limited (hereinafter referred to as "Datanet") for use of this analysis report of **Purnia Assembly Constituency (Purnia Vidhan Sabha)** :-

1. **Assembly Factbook™** is a Registered Trade Mark owned by Datanet.
2. All the maps are sketched and graphical representation only and have not been drawn to the scale and also not to represent the actual geographical area or boundary of the unit.
3. The data for the aforesaid analysis is based on authentic sources and has been culled from the various publications of Census, CSO and NSSO for district and block level data, various central and state government departments, Central & State Elections Commissions and the concerned Returning Officers' releases, Electoral Rolls, Election results and allied publications, internal assessment, surveys, estimates and analysis. Therefore, certain adjustment of data at micro level may have been done to arrive closer to the macro data.
4. Data have been provided on an "As Is" and "As AVAILABLE" basis
5. The colours shown in the maps or diagram and charts of a particular party, alliance or AC are indicative and do not represent them.
6. This publication which includes maps, sheets, graphs and data would be the property under copyright of Datanet only. The user may use these for its internal study, analysis and research purposes. It's public display, re-selling or any commercial uses by the user are not allowed.
7. Datanet has taken due care and caution in compilation and processing of data and allied information, but does not guarantee the accuracy, adequacy or completeness of any information/analysis and will be not responsible for any errors or omissions or for the results obtained from the use of such information/analysis.
8. All the contents for the publication have been culled from various authentic sources and Datanet reasonably believes such sources to be reliable, but does not make any representations, express or implied as to the accuracy or fitness of use of such information. The information or contents of the information/analysis do not constitute advice and should not be relied upon in making (or refraining from making) any decision. Any reliance placed upon the information provided by Datanet is the sole responsibility and strictly at the user's risk.
9. In no event will Datanet be liable for any damages (including, without limitation, damages for loss of business projects, or loss of profits) arising in contract, tort or otherwise from the use of or inability to use any of its contents, or from any action taken (or refrained from being taken) as a result of using the analysis or any of its contents. Datanet its directors, owners, editors, officials, employees, distributor and agents or any associate will not be liable for any errors in the information contained or any consequences arising from the use of the contents of the provided information/analysis.
10. If any provision of these terms and conditions is held invalid or illegal or unenforceable for any reason by any court of competent jurisdiction, such provision shall be severed and the remainder of provisions of the terms and conditions shall continue in full force and effect as if the Term of Use had been executed with the invalid, illegal or unenforceable provision eliminated.
11. If there are any discrepancies in the information provided, please bring it to attention of Datanet for suitable rectification measures.

Buy Online This Complete Book At
Datanet India eBooks Store

www.indiastatpublications.com

or go directly at

[http://www.indiastatpublications.com/
Assembly_factbook/Bihar/Purnia/ Purnia](http://www.indiastatpublications.com/Assembly_factbook/Bihar/Purnia/Purnia)

 **india**stat**elections**

ISBN : 978-93-5313-165-4

