



Bihar

Assembly Factbook™

Govindganj Assembly Constituency



Key Electoral Data of Govindganj
Assembly Constituency (Vidhan Sabha)

Bihar

Assembly Factbook™

Govindganj Assembly Constituency



Govindganj Vidhan Sabha

Editor & Director

Dr. R.K. Thukral

Research Editor

Dr. Shafeeq Rahman

Compiled, Researched and Published by Datanet India Pvt. Ltd.

D-100, 1st Floor,

Okhla Industrial Area, Phase-I,
New Delhi- 110020.

Ph.: 91-11- 43580781-84

Email : support@indiastatpublications.com

Website : www.indiastatelections.com

Online Book Store :

www.indiastatpublications.com

Report No. : AFB/BR-014-0125

ISBN : 978-93-5313-085-5

First Edition : January, 2018

Eighth Updated Edition : January, 2025

Price : Rs. 11500/-

US\$ 310

© Datanet India Pvt. Ltd.

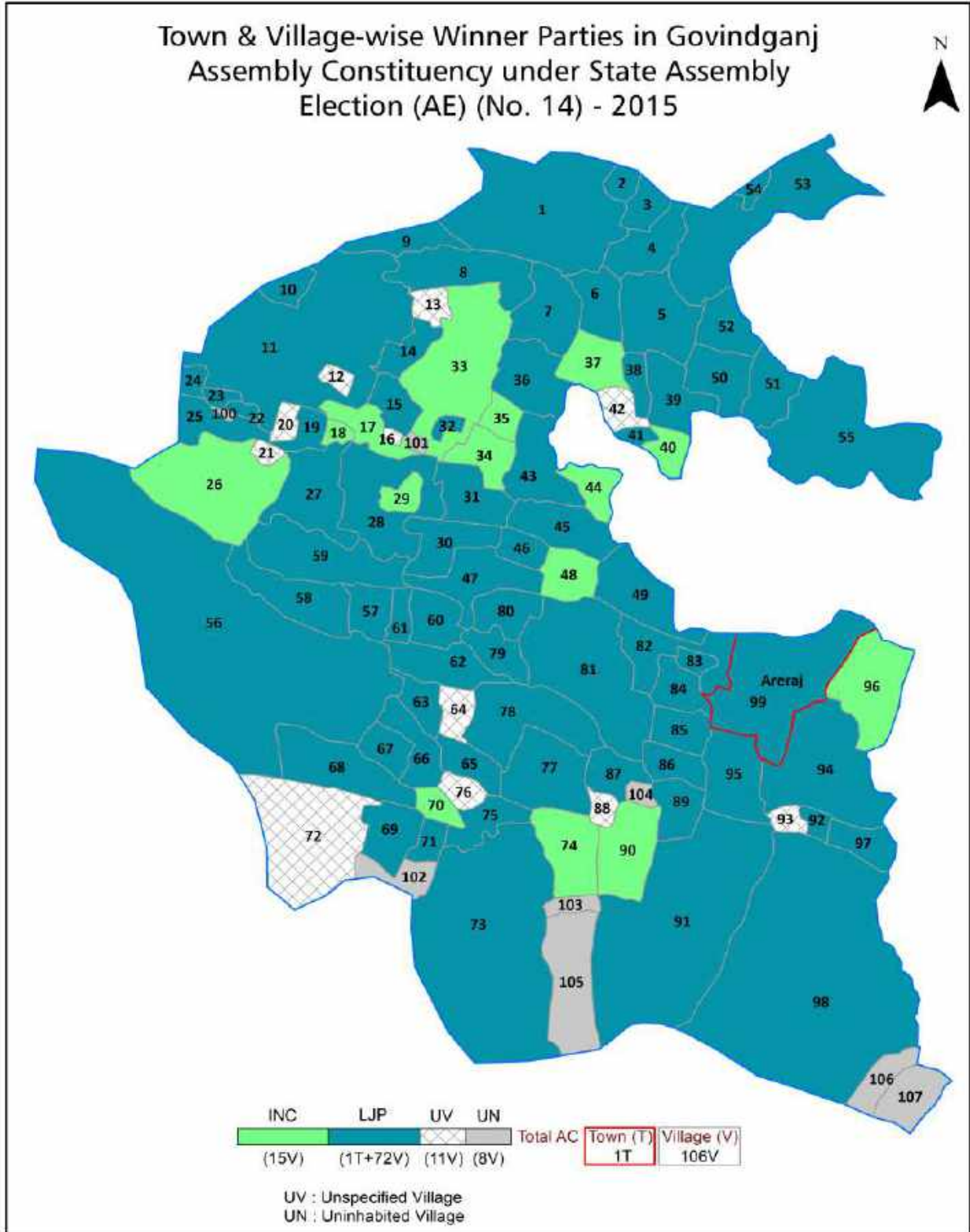
All rights reserved. No part of this book may be reproduced, stored in a retrieval system or transmitted in any form or by any means, mechanical photocopying, photographing, scanning, recording or otherwise without the prior written permission of the publisher. Please refer to Disclaimer at page no. 231 for the use of this publication.

Printed in India

Contents

No.	Particulars	Page No.
	Introduction	
1	Assembly Constituency - (Vidhan Sabha) at a Glance Features of Assembly as per Delimitation Commission of India (2008)	1-2
	Location and Political Maps	
2	Location Map Boundaries of Assembly Constituency - (Vidhan Sabha) in District Boundaries of Assembly Constituency under Parliamentary Constituency - (Lok Sabha) Town & Village-wise Winner Parties- 2024, 2020, 2019, 2015, 2014, 2010 and 2009	3-11
	Administrative Setup (2011)	
3	District Sub-district Towns Villages Inhabited Villages Uninhabited Villages Village Panchayat Intermediate Panchayat	12-18
	Demographics (2011)	
4	Population Households Rural/Urban Population Towns and Villages by Population Size Sex Ratio (Total & 0-6 Years) Religious Population Social Population Literacy Rate	19-20
	Electoral Features	
5	Important Dates of Last Elections Held Electors by Gender Service Electors Voters Voters Turnout Polling Stations & Average Number of Electors per Polling Station Electors by Age Group Present Elected Representatives	21-26
	Historical Summary Election Results	
6	Vote Share of Major Parties Winning Margin (Number & Percentage) Polarity of Parties Summary Result of Assembly Segment of Parliamentary Elections 2024, 2019, 2014, 2009, 2004 and 1999 Summary Result of Assembly Elections 2020, 2015, 2010, 2005 (Oct), 2005 (Feb), 2000, 1995, 1990, 1985, 1980, 1977, 1972, 1969, 1967, 1962, 1957 and 1952	27-52
	Polling Station Level Election Results	
7	Name and Number of Polling Station 2024, 2020, 2019, 2015, 2014, 2010 and 2009 Polling Station-wise Electors, Voters & Voters Turnout 2024, 2020, 2019, 2015, 2014, 2010 and 2009 Polling Station wise Elections Results 2024, 2020, 2019, 2015, 2014, 2010 and 2009	53-210
	Share of Assembly Constituency	
8	Share of Assembly Constituency - (Vidhan Sabha) in State, District and Parliamentary Constituency - (Lok Sabha)	211
	Socio-Economic Amenities (2011)	
9	Access to Administrative Units Agricultural, Manufacturing and Industrial Commodities Demographic Indicators Education Health & Manpower Drinking Water Supply Sanitation Entertainment and Recreations Infrastructure Power Food Allocation Distribution and Marketing of Agriculture Commodities Infrastructure Transport and Road Infrastructure Communication Banking and Financial Services Land Use Irrigation Source	213-227
10	Abbreviation & Sources	228-230
11	Disclaimer	231

Location & Political Map



Administrative Setup

List of Village Panchayat & Intermediate Panchayat (Block) Name - 2011

Village Name	Village Panchayat Name	Intermediate Panchayat Name
Ahiraulia Sonwal	Tejpurwa	Paharpur
Ahiraulia urf sonwalwakesarea	Tejpurwa	Paharpur
Amwa	Parsauni	Paharpur
Amwa Nizamat	Parsauni	Paharpur
Arazi Tikuliya	Mankarariya	Paharpur
Babhnauli	Babhnauli	Areraj
Bahadurpur	Bahadurpur	Areraj
Baluwa	Baluwa	Paharpur
Baluwa Birt	Baluwa	Paharpur
Bankat	Indarwabhar	Paharpur
Bankatwa	Kamal Pipra	Paharpur
Barkurwa	Sonwal	Paharpur
Bathna	Misrauliya	Areraj
Batraulia	Parsauni	Paharpur
Bawariya	Paschimi Siswa	Paharpur
Belhi	Nagdaha	Areraj
Bhanja Chhapra	Parsauni	Paharpur
Bhanja Chhapra	Parsauni	Paharpur
Bharwaliya	Majhariya	Paharpur
Bhelanari	Munra	Areraj
Birti Tola	Paschimi Sarea	Paharpur
Bishunpur Matiarwa	Indarwabhar	Paharpur
Chandi Asthan	Munra	Areraj
Chandi Asthan	Munra	Areraj
Chatia	Chatia	Areraj
Damodarapur	Manguraha	Areraj
Dudhiawa	Nauwa Dih	Paharpur
Ekderwa	Sonwal	Paharpur
Ganga Pipra	Kamal Pipra	Paharpur

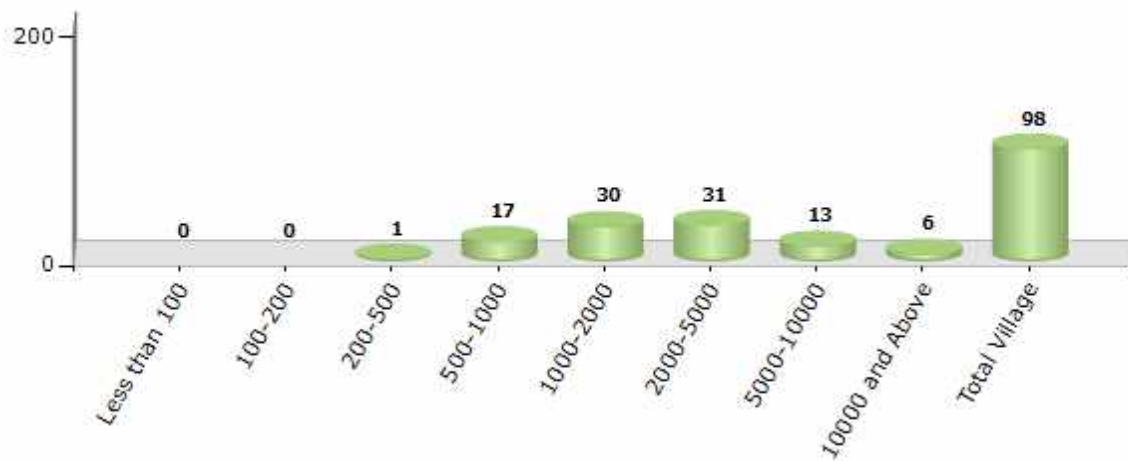
Contd....

Demographics

Number of Villages by Population Size - 2011

Less than 100	100-200	200-500	500-1000	1000-2000	2000-5000	5000-10000	10000 and Above	Total Village
0	0	1	17	30	31	13	6	98

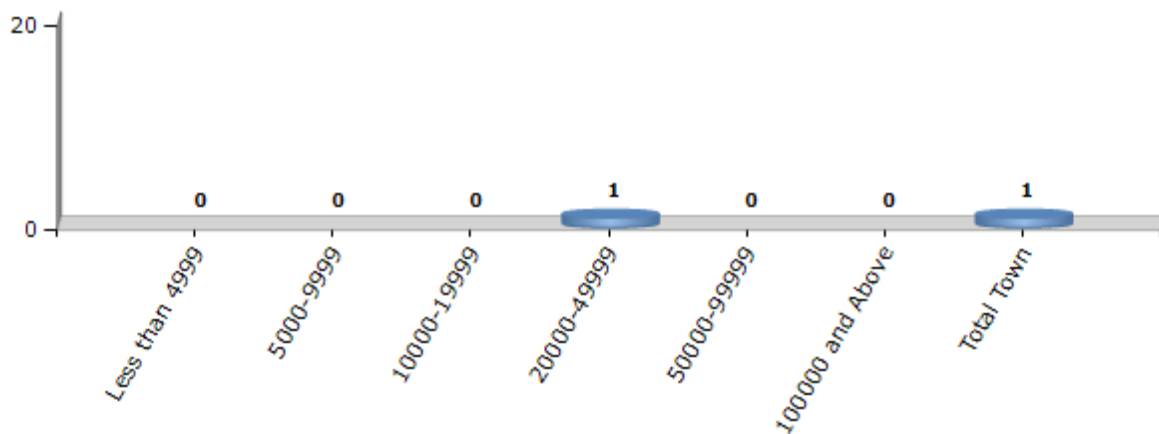
Number of Villages by Population Size - 2011



Number of Towns by Population Size - 2011

Less than 4999	5000-9999	10000-19999	20000-49999	50000-99999	100000 and Above	Total Town
0	0	0	1	0	0	1

Number of Towns by Population Size - 2011

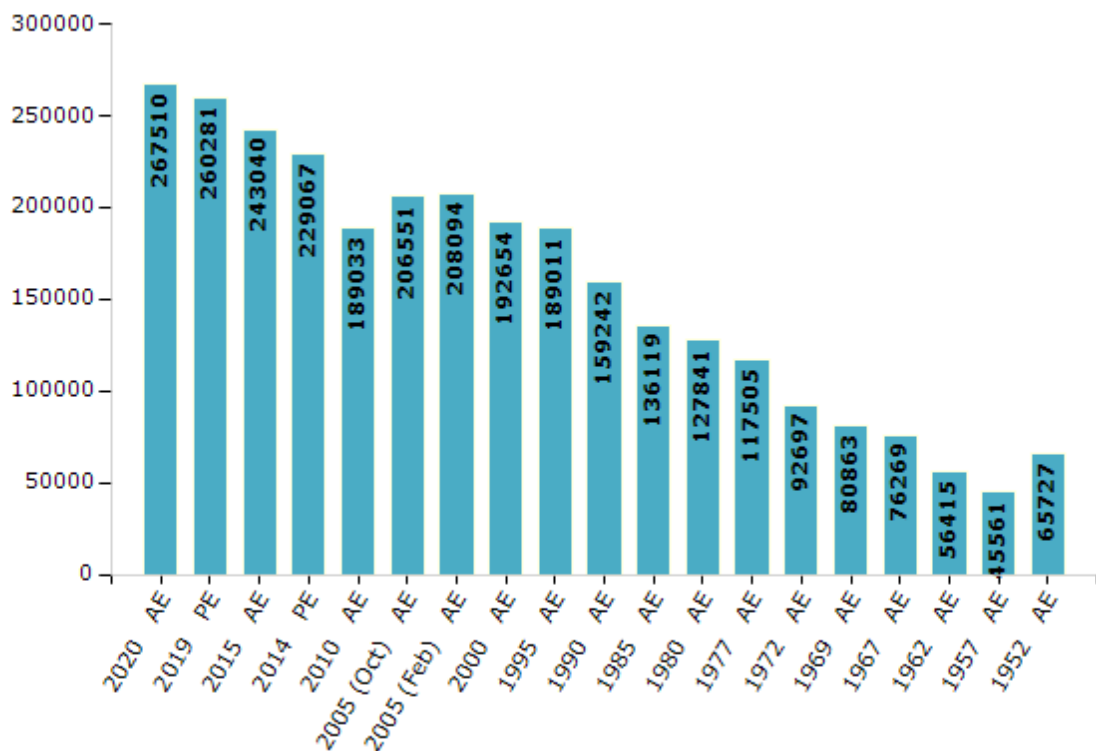


Electoral Features

Electors by Male & Female

Year	Male	Female	Others	Total	Year	Male	Female	Others	Total
2020 AE	137655	129850	5	267510	1995 AE	103611	85400	-	189011
2019 PE	138695	121586	0	260281	1990 AE	88097	71145	-	159242
2015 AE	131357	111683	0	243040	1985 AE	73122	62997	-	136119
2014 PE	125434	103631	2	229067	1980 AE	67496	60345	-	127841
2010 AE	103454	85579	0	189033	1977 AE	60360	57145	-	117505
2009 PE	-	-	-	-	1972 AE	47805	44892	-	92697
2005 (Oct) AE	114891	91660	-	206551	1969 AE	44458	36405	-	80863
2005 (Feb) AE	115843	92251	-	208094	1967 AE	-	-	-	76269
2004 PE	-	-	-	-	1962 AE	-	-	-	56415
2000 AE	104749	87905	-	192654	1957 AE	-	-	-	45561
1999 PE	-	-	-	-	1952 AE	-	-	-	65727

Number of Electors



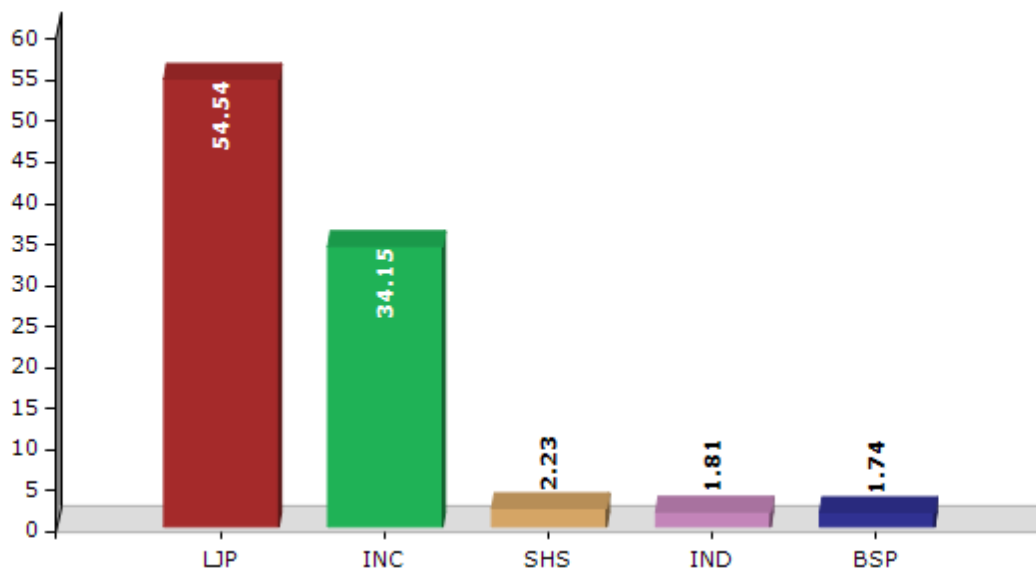
Note : AE : Assembly Election, PE : Assembly Segment of Parliamentary Election

Historical Summary Election Results

Summary Result of Assembly Election - 2015

Candidate Name	Party	Votes	Votes %
Raju Tiwari	LJP	74685	54.54
Brajesh Kumar	INC	46765	34.15
Ganeshwar Tiwari	SHS	3058	2.23
Pankaj Kumar	IND	2481	1.81
Ravindra Dubey	BSP	2376	1.74
Vijay Kumar	IND	2092	1.53
Sanjay Kumar Mishra Alias Bablu Mishra	AVIRP	1083	0.79
Pappu Giri	JKNPP	946	0.69
	NOTA	3441	2.51

Votes Percentage of Top Parties - 2015



Polling Station Level Election Results

Number and Name of Polling Stations (PS) (2020)

Number of Polling Stations	Name of Polling Stations	Number of Polling Stations	Name of Polling Stations
1	Madhya Vidhyalay Vishunpur Matiarwa Baya Bhag	15	Panchayt Bhawan Noneya Pashchim Bhag
1A	Madhya Vidhyalay Vishunpur Matiarwa Baya Bhag	16	Uchch Vidhalay Noneya Utari Bhag
2	Madhaya Vidhayalay Vishunapur Matiarwa Daya Bhag	16A	Uchch Vidhalay Noneya Utari Bhag
3	Panchayat Bhavan Inarava Bhar Sthit Banakat Baya Bhag	17	Uchch Vidhalay Noneya Dakshini Bhag
3A	Panchayat Bhavan Inarava Bhar Sthit Banakat Baya Bhag	17A	Uchch Vidhalay Noneya Dakshini Bhag
4	Panchayat Bhavan Inarava Bhar Sthint Banakat Baya Bhag	18	Prathmik Vidhalay Turha Tola Noneya Baya Bhag
4A	Panchayat Bhavan Inarava Bhar Sthint Banakat Baya Bhag	18A	Prathmik Vidhalay Turha Tola Noneya Baya Bhag
5	Madhya Vidhalay Pakadiya Baya Bhag	19	Prathmik Vidhalay Turha Tola Noneya Daya Bhag
5A	Madhya Vidhalay Pakadiya Baya Bhag	20	Prathmik Vidhalya Turha Tola Noneya Madhya Bhag
6	Madhya Vidhyalay Pakadiya Daya Bhag	21	Utkramit Madhya Vidhyalay Panditpur Sthit Raghunathpur Daya Bhag
7	Prathamik Vidhyalay Urdu Inaravabhar Baya Bhag	21A	Utkramit Madhya Vidhyalay Panditpur Sthit Raghunathpur Daya Bhag
8	Prathamik Vidhyalay Inaravabhar Urdu Daya Bhag	22	Utkramit Madhya Vidhalya Panditpur Sthit Raghunathpur Daya Bhag
8A	Prathamik Vidhyalay Inaravabhar Urdu Daya Bhag	22A	Utkramit Madhya Vidhalya Panditpur Sthit Raghunathpur Daya Bhag
9	Prathmik Vidhalya Inarwabhar Laptaha	23	Madhay Vidhalya Laguniya Urdu Baya Bhag
10	Utkarmit Madhay Vidhalay Tiwari Tola Noneya Baya Bhag	23A	Madhay Vidhalya Laguniya Urdu Baya Bhag
11	Utkarmit Madhay Vidhalay Tiwari Tola Noneya Daya Bhag	24	Madhya Vidhalay Laguniya Urdu Daya Bhag
12	Madhya Vidhalay Noneya Kachhari Tola Baya Bhag	25	Madhya Vidhalaya Balua Kachhari Tola Baya Bhag
12A	Madhya Vidhalay Noneya Kachhari Tola Baya Bhag	25A	Madhya Vidhalaya Balua Kachhari Tola Baya Bhag
13	Madhya Vidhalay Noneya Kachhari Tola Daya Bhag	26	Madhya Vidhalaya Balua Kachhari Tola Daya Bhag
14	Panchayt Bhawan Noneya Purvi Bhag	26A	Madhya Vidhalaya Balua Kachhari Tola Daya Bhag
14A	Panchayt Bhawan Noneya Purvi Bhag	27	Besik School Balua Baya Bhag

Contd....

Polling Station Level Election Results

Polling Station-wise Votes Secured by Overall Top Five Parties in Govindganj Assembly in Assembly Election (AE) under Purvi Champaran Parliamentary Constituency in Bihar (2020)

Number of Polling Station	Winner - Sunil Mani Tiwari (BJP)	Runner-up - Brajesh Kumar (INC)	3rd - Raju Tiwari (LJP)	4th - Sarvesh Kumar Tiwari (IND)	5th - Viswanath Prasad (BSP)	NOTA	Other	Total Votes Secured
23A	99	212	38	1	5	5	7	367
24	252	93	163	6	26	19	28	587
25	150	30	130	5	5	2	19	341
25A	214	14	90	4	4	0	18	344
26	234	55	89	4	9	7	20	418
26A	160	127	71	4	22	5	21	410
27	108	36	115	15	29	12	24	339
27A	150	143	128	12	7	6	12	458
28	149	154	83	6	6	7	17	422
28A	204	85	60	4	5	13	14	385
29	145	28	220	18	36	10	31	488
29A	221	136	94	6	8	4	16	485
30	243	25	49	2	5	13	15	352
30A	239	20	48	6	6	7	18	344
31	288	32	81	2	3	4	24	434
31A	84	237	64	1	2	4	11	403
32	176	88	67	3	5	2	28	369
32A	77	227	66	0	4	3	8	385
33	291	50	36	1	0	0	9	387
33A	187	57	108	1	8	1	11	373
34	223	111	31	4	3	6	21	399
34A	153	62	59	5	6	7	30	322
35	155	84	121	15	18	7	15	415
35A	119	227	30	7	3	6	6	398
36	269	207	75	8	78	9	25	671
37	86	193	17	1	42	7	8	354
37A	106	248	27	1	8	8	5	403
38	192	337	61	8	59	13	18	688
39	128	209	133	11	39	11	20	551
40	159	123	60	9	47	15	24	437
40A	243	84	18	2	18	3	9	377
41	92	18	56	4	152	1	18	341
41A	58	58	169	6	74	5	13	383
42	259	28	44	3	8	5	19	366
42A	176	110	43	1	4	13	7	354

Contd....

Polling Station Level Election Results

Winner, Runner-up and 3rd Party Position & Winning Margin According to Polling Stations in Govindganj Assembly in Assembly Election (AE) under Purvi Champaran Parliamentary Constituency in Bihar (2020)

Polling Station Number	Winner Party	Winner Votes (%)	Runner-up Party	Runner-up Votes (%)	Winning Margin Votes (%)	Third Party	Third Party Votes (%)	Other Votes (%)
43	BJP	273 (51.9)	INC	105 (19.96)	168 (31.94)	LJP	93 (17.68)	55 (10.46)
44	BJP	324 (53.64)	INC	156 (25.83)	168 (27.81)	LJP	87 (14.4)	37 (6.13)
45	BJP	332 (59.71)	INC	161 (28.96)	171 (30.75)	LJP	40 (7.19)	23 (4.14)
46	BJP	264 (48.89)	INC	148 (27.41)	116 (21.48)	LJP	94 (17.41)	34 (6.3)
47	INC	107 (32.33)	BJP	87 (26.28)	20 (6.05)	LJP	66 (19.94)	71 (21.45)
47A	BJP	117 (37.14)	INC	80 (25.4)	37 (11.74)	IND (AS)	76 (24.13)	42 (13.33)
48	BJP	146 (42.07)	INC	112 (32.28)	34 (9.79)	LJP	50 (14.41)	39 (11.24)
48A	INC	188 (56.46)	BJP	67 (20.12)	121 (36.34)	LJP	27 (8.11)	51 (15.32)
49	BJP	189 (42)	INC	134 (29.78)	55 (12.22)	LJP	85 (18.89)	42 (9.33)
49A	BJP	221 (46.92)	LJP	196 (41.61)	25 (5.31)	INC	21 (4.46)	33 (7.01)
50	INC	224 (62.75)	LJP	59 (16.53)	165 (46.22)	BJP	58 (16.25)	16 (4.48)
50A	INC	212 (66.25)	LJP	43 (13.44)	169 (52.81)	BJP	35 (10.94)	30 (9.38)
51	BJP	130 (36.93)	INC	128 (36.36)	2 (0.57)	LJP	51 (14.49)	43 (12.22)
51A	BJP	154 (43.02)	INC	142 (39.66)	12 (3.36)	LJP	29 (8.1)	33 (9.22)
52	INC	141 (43.52)	BJP	112 (34.57)	29 (8.95)	LJP	38 (11.73)	33 (10.19)
52A	INC	194 (58.97)	BJP	95 (28.88)	99 (30.09)	LJP	23 (6.99)	17 (5.17)
53	BJP	248 (51.67)	LJP	181 (37.71)	67 (13.96)	IND (SKT)	12 (2.5)	39 (8.13)
54	BJP	252 (49.03)	LJP	159 (30.93)	93 (18.1)	INC	20 (3.89)	83 (16.15)
55	LJP	236 (40.69)	INC	209 (36.03)	27 (4.66)	BJP	88 (15.17)	47 (8.1)
56	INC	322 (60.75)	LJP	108 (20.38)	214 (40.37)	BJP	58 (10.94)	42 (7.92)
57	BJP	382 (70.61)	LJP	56 (10.35)	326 (60.26)	INC	47 (8.69)	56 (10.35)
58	BJP	271 (56.69)	LJP	121 (25.31)	150 (31.38)	INC	61 (12.76)	25 (5.23)
59	INC	246 (44.89)	BJP	192 (35.04)	54 (9.85)	LJP	53 (9.67)	57 (10.4)
60	INC	219 (42.03)	BJP	153 (29.37)	66 (12.66)	LJP	61 (11.71)	88 (16.89)
61	BJP	191 (59.32)	INC	50 (15.53)	141 (43.79)	LJP	49 (15.22)	32 (9.94)
61A	BJP	170 (53.13)	LJP	65 (20.31)	105 (32.82)	INC	60 (18.75)	25 (7.81)
62	BJP	208 (57.94)	LJP	54 (15.04)	154 (42.9)	INC	52 (14.48)	45 (12.53)
62A	BJP	145 (42.9)	INC	79 (23.37)	66 (19.53)	LJP	71 (21.01)	43 (12.72)
63	INC	342 (61.07)	BJP	109 (19.46)	233 (41.61)	LJP	77 (13.75)	32 (5.71)
64	INC	268 (48.03)	BJP	178 (31.9)	90 (16.13)	LJP	52 (9.32)	60 (10.75)
65	BJP	250 (41.95)	LJP	212 (35.57)	38 (6.38)	INC	106 (17.79)	28 (4.7)
66	INC	264 (66)	BJP	54 (13.5)	210 (52.5)	LJP	54 (13.5)	28 (7)
66A	BJP	211 (59.94)	INC	85 (24.15)	126 (35.79)	LJP	45 (12.78)	11 (3.13)
67	INC	216 (40.6)	BJP	209 (39.29)	7 (1.31)	LJP	60 (11.28)	47 (8.83)
68	INC	241 (55.28)	LJP	121 (27.75)	120 (27.53)	BJP	30 (6.88)	44 (10.09)

Contd....

Socio-Economic Amenities - Rural

Access to Education Facilities

Particulars	Number of Villages (% of Population)				
	Available	Not Available	If Not Available (Distance of Nearest Facility)		
			A	B	C
Govt. Primary School	94 (99)	4 (1)	3 (1)	1 (0)	0 (0)
Private Primary School	21 (30)	77 (70)	0 (0)	0 (0)	0 (0)
Govt. Middle School	56 (76)	42 (24)	30 (12)	11 (10)	0 (0)
Private Middle School	5 (3)	93 (97)	0 (0)	0 (0)	0 (0)
Govt. Secondary School	8 (21)	90 (79)	36 (23)	51 (52)	1 (2)
Private Secondary School	2 (2)	96 (98)	0 (0)	0 (0)	0 (0)
Govt. Senior Secondary School	4 (13)	94 (87)	14 (10)	33 (36)	47 (40)
Private Senior Secondary School	0 (0)	98 (100)	0 (0)	0 (0)	0 (0)
Govt. Arts and Science Degree College	0 (0)	98 (100)	9 (6)	66 (77)	22 (16)
Private Arts and Science Degree College	1 (1)	97 (99)	0 (0)	0 (0)	0 (0)
Govt. Engineering College	0 (0)	98 (100)	0 (0)	0 (0)	0 (0)
Private Engineering College	0 (0)	98 (100)	0 (0)	0 (0)	98 (100)
Govt. Medicine College	0 (0)	98 (100)	0 (0)	0 (0)	98 (100)
Private Medicine College	0 (0)	98 (100)	0 (0)	0 (0)	0 (0)
Govt. Management Institute	0 (0)	98 (100)	0 (0)	0 (0)	98 (100)
Private Management Institute	0 (0)	98 (100)	0 (0)	0 (0)	0 (0)
Govt. Polytechnic	0 (0)	98 (100)	0 (0)	0 (0)	98 (100)
Private Polytechnic	0 (0)	98 (100)	0 (0)	0 (0)	0 (0)
Govt. Vocational Training School/ITI	0 (0)	98 (100)	0 (0)	0 (0)	98 (100)
Private Vocational Training School/ITI	0 (0)	98 (100)	0 (0)	0 (0)	0 (0)
Govt. Non Formal Training Centre	0 (0)	98 (100)	0 (0)	0 (0)	96 (98)
Private Non Formal Training Centre	2 (2)	96 (98)	0 (0)	0 (0)	0 (0)
Govt. School For Disabled	0 (0)	98 (100)	0 (0)	0 (0)	98 (100)
Private School For Disabled	0 (0)	98 (100)	0 (0)	0 (0)	0 (0)
Government Others	0 (0)	98 (100)	0 (0)	0 (0)	0 (0)
Private Others	2 (2)	96 (98)	0 (0)	0 (0)	0 (0)

Note : Distance A : Less than 5 km; B : Between 5-10 km; C : 10+ km.; Source : Data Analysis is based on 2011 Census.

DISCLAIMER

The Terms of Use and Disclaimer of Datanet India Private Limited (hereinafter referred to as "Datanet") for use of this analysis report of **Govindganj Assembly Constituency (Govindganj Vidhan Sabha)** :-

1. **Assembly Factbook™** is a Registered Trade Mark owned by Datanet.
2. All the maps are sketched and graphical representation only and have not been drawn to the scale and also not to represent the actual geographical area or boundary of the unit.
3. The data for the aforesaid analysis is based on authentic sources and has been culled from the various publications of Census, CSO and NSSO for district and block level data, various central and state government departments, Central & State Elections Commissions and the concerned Returning Officers' releases, Electoral Rolls, Election results and allied publications, internal assessment, surveys, estimates and analysis. Therefore, certain adjustment of data at micro level may have been done to arrive closer to the macro data.
4. Data have been provided on an "As Is" and "As AVAILABLE" basis
5. The colours shown in the maps or diagram and charts of a particular party, alliance or AC are indicative and do not represent them.
6. This publication which includes maps, sheets, graphs and data would be the property under copyright of Datanet only. The user may use these for its internal study, analysis and research purposes. It's public display, re-selling or any commercial uses by the user are not allowed.
7. Datanet has taken due care and caution in compilation and processing of data and allied information, but does not guarantee the accuracy, adequacy or completeness of any information/analysis and will be not responsible for any errors or omissions or for the results obtained from the use of such information/analysis.
8. All the contents for the publication have been culled from various authentic sources and Datanet reasonably believes such sources to be reliable, but does not make any representations, express or implied as to the accuracy or fitness of use of such information. The information or contents of the information/analysis do not constitute advice and should not be relied upon in making (or refraining from making) any decision. Any reliance placed upon the information provided by Datanet is the sole responsibility and strictly at the user's risk.
9. In no event will Datanet be liable for any damages (including, without limitation, damages for loss of business projects, or loss of profits) arising in contract, tort or otherwise from the use of or inability to use any of its contents, or from any action taken (or refrained from being taken) as a result of using the analysis or any of its contents. Datanet its directors, owners, editors, officials, employees, distributor and agents or any associate will not be liable for any errors in the information contained or any consequences arising from the use of the contents of the provided information/analysis.
10. If any provision of these terms and conditions is held invalid or illegal or unenforceable for any reason by any court of competent jurisdiction, such provision shall be severed and the remainder of provisions of the terms and conditions shall continue in full force and effect as if the Term of Use had been executed with the invalid, illegal or unenforceable provision eliminated.
11. If there are any discrepancies in the information provided, please bring it to attention of Datanet for suitable rectification measures.

**Buy Online This Complete Book At
Datanet India eBooks Store**

www.indiastatpublications.com

or go directly at

[http://www.indiastatpublications.com/
Assembly_factbook/Bihar/Purvi_Champaran/ Govindganj](http://www.indiastatpublications.com/Assembly_factbook/Bihar/Purvi_Champaran/Govindganj)

 **india**stat**elections**

ISBN : 978-93-5313-085-5

