



Bihar

Assembly Factbook™

Harsidhi Assembly Constituency



Key Electoral Data of Harsidhi
Assembly Constituency (Vidhan Sabha)

Bihar

Assembly Factbook™

Harsidhi Assembly Constituency



Harsidhi Vidhan Sabha

Editor & Director

Dr. R.K. Thukral

Research Editor

Dr. Shafeeq Rahman

Compiled, Researched and Published by Datanet India Pvt. Ltd.

D-100, 1st Floor,

Okhla Industrial Area, Phase-I,
New Delhi- 110020.

Ph.: 91-11- 43580781-84

Email : support@indiastatpublications.com

Website : www.indiastatelections.com

Online Book Store :

www.indiastatpublications.com

Report No. : AFB/BR-013-0125

ISBN : 978-93-5313-089-3

First Edition : January, 2018

Eighth Updated Edition : January, 2025

Price : Rs. 11500/-

US\$ 310

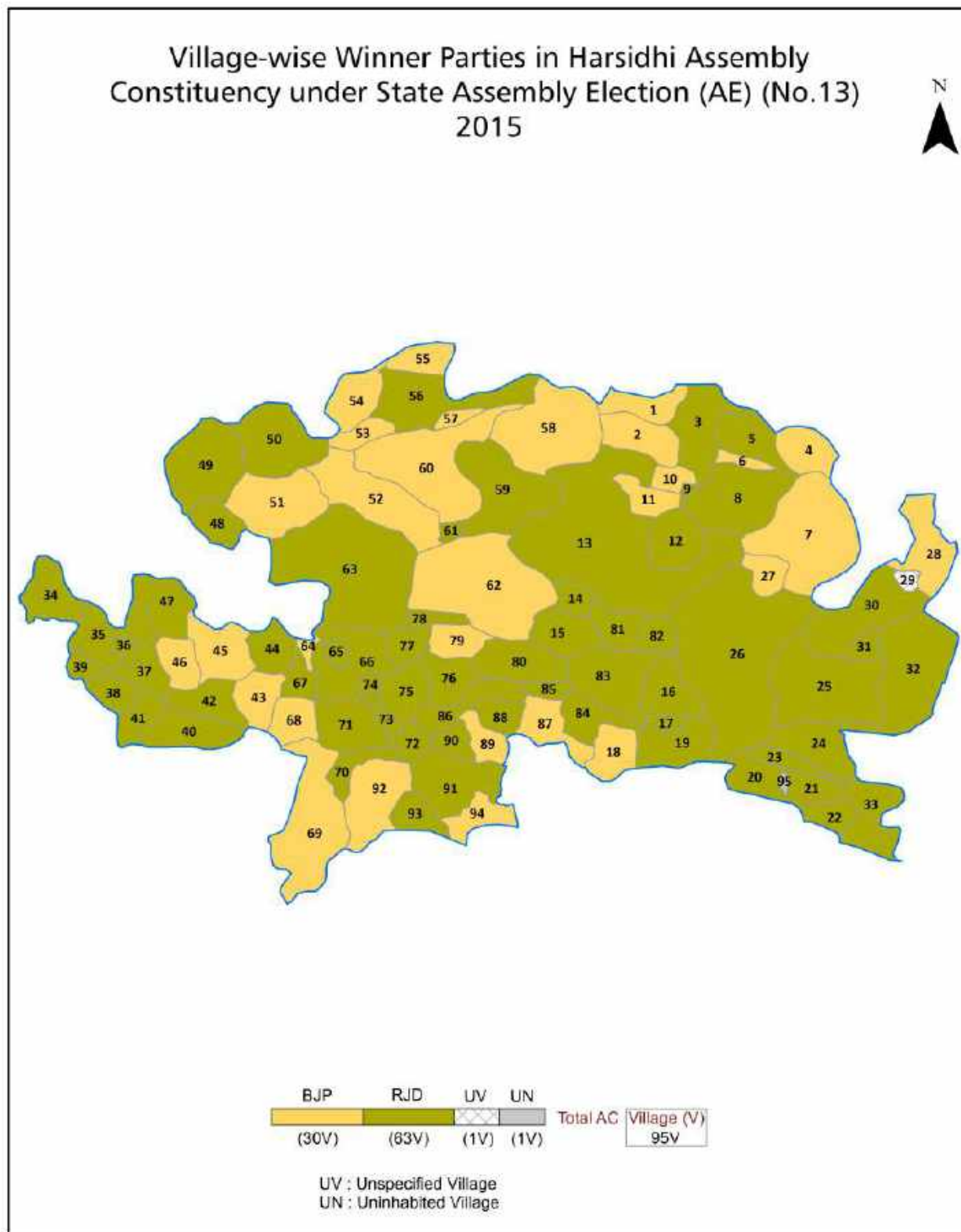
© Datanet India Pvt. Ltd.

All rights reserved. No part of this book may be reproduced, stored in a retrieval system or transmitted in any form or by any means, mechanical photocopying, photographing, scanning, recording or otherwise without the prior written permission of the publisher. Please refer to Disclaimer at page no. 229 for the use of this publication.

Printed in India

No.	Particulars	Page No.
	Introduction	
1	Assembly Constituency - (Vidhan Sabha) at a Glance Features of Assembly as per Delimitation Commission of India (2008)	1-2
	Location and Political Maps	
2	Location Map Boundaries of Assembly Constituency - (Vidhan Sabha in District Boundaries of Assembly Constituency under Parliamentary Constituency - (Lok Sabha) Village-wise Winner Parties- 2024, 2020, 2019, 2015, 2014, 2010 and 2009	3-11
	Administrative Setup (2011)	
3	District Sub-district Towns Villages Inhabited Villages Uninhabited Villages Village Panchayat Intermediate Panchayat	12-18
	Demographics (2011)	
4	Population Households Rural/Urban Population Villages by Population Size Sex Ratio (Total & 0-6 Years) Religious Population Social Population Literacy Rate	19-20
	Electoral Features	
5	Important Dates of Last Elections Held Electors by Gender Service Electors Voters Voters Turnout Polling Stations & Average Number of Electors per Polling Station Electors by Age Group Present Elected Representatives	21-26
	Historical Summary Election Results	
6	Vote Share of Major Parties Winning Margin (Number & Percentage Polarity of Parties Summary Result of Assembly Segment of Parliamentary Elections 2024, 2019, 2014, 2009, 2004 and 1999 Summary Result of Assembly Elections 2020, 2015, 2010, 2005 (Oct), 2005 (Feb), 2000, 1995, 1990, 1985, 1980, 1977, 1972, 1969, 1967, 1962, 1957 and 1952	27-52
	Polling Station Level Election Results	
7	Name and Number of Polling Station 2024, 2020, 2019, 2015, 2014, 2010 and 2009 Polling Station-wise Electors, Voters & Voters Turnout 2024, 2020, 2019, 2015, 2014, 2010 and 2009 Polling Station wise Elections Results 2024, 2020, 2019, 2015, 2014, 2010 and 2009	53-208
	Share of Assembly Constituency	
8	Share of Assembly Constituency - (Vidhan Sabha) in State, District and Parliamentary Constituency - (Lok Sabha)	209
	Socio-Economic Amenities (2011)	
9	Access to Administrative Units Agricultural, Manufacturing and Industrial Commodities Demographic Indicators Education Health & Manpower Drinking Water Supply Sanitation Entertainment and Recreations Infrastructure Power Food Allocation Distribution and Marketing of Agriculture Commodities Infrastructure Transport and Road Infrastructure Communication Banking and Financial Services Land Use Irrigation Source	211-225
10	Abbreviation & Sources	226-228
11	Disclaimer	229

Location & Political Map



Administrative Setup

List of Village Panchayat & Intermediate Panchayat (Block) Name - 2011

Village Name	Village Panchayat Name	Intermediate Panchayat Name
Ahir Ganwa	Harpur Ray	Harsidhi
Amwa	Mathurapur	Turkaulia
Arazi English	Matiaria Nizamat	Harsidhi
Arazi Nankar	Matiaria Nizamat	Harsidhi
Auraiya	Murarpur	Harsidhi
Babhan Dhabahi	Bairiyadih	Harsidhi
Babhnaulia	Bijulpur	Turkaulia
Bagaha	Charrahiya	Harsidhi
Bahrupia	Jaisinghpur Dakshini	Turkaulia
Bairiyadih	Bairiyadih	Harsidhi
Banra Harpur	Gay Ghat	Harsidhi
Barharwa	Jaisinghpur Dakshini, Jaisinghpur Purvi	Turkaulia
Belahi	Turkauliya Paschimi, Raghunathpur	Turkaulia
Belwa Ray Khas	Belwa Ray Tola	Turkaulia
Belwa Ray Tola Bairagi	Belwa Ray Tola	Turkaulia
Belwa Ray Tola Narirawa	Belwa Ray Tola	Turkaulia
Bhada	Bhada	Harsidhi
Bijulpur	Bijulpur, Sapahi	Turkaulia
Birt Lachhmipur	Raghunathpur	Turkaulia
Bishunpur Nankar	Hasuwaha Manikpur	Harsidhi
Chainpur	Bijulpur	Turkaulia
Chargaha	Chargaha	Turkaulia
Charrahiya	Charrahiya	Harsidhi
Chitrnaw	Jaisinghpur Purvi	Turkaulia
Damo Birti	Bhada	Harsidhi
Danhi	Harpur Ray	Harsidhi
Dhankharaiya	Sonbarsa	Harsidhi
Dhawahi	Bairiyadih	Harsidhi
Dudhahi	Panapur Ranjita	Harsidhi

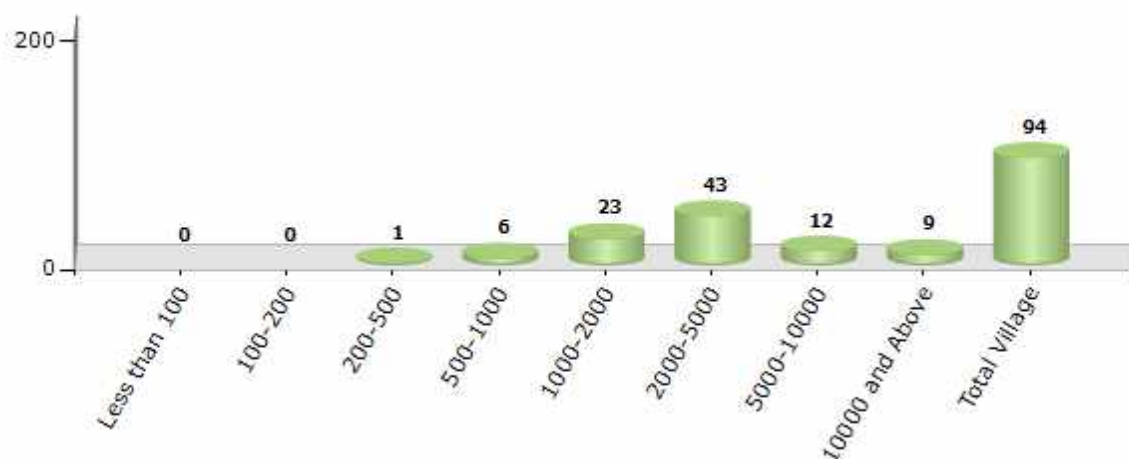
Contd....

Demographics

Number of Villages by Population Size - 2011

Less than 100	100-200	200-500	500-1000	1000-2000	2000-5000	5000-10000	10000 and Above	Total Village
0	0	1	6	23	43	12	9	94

Number of Villages by Population Size - 2011

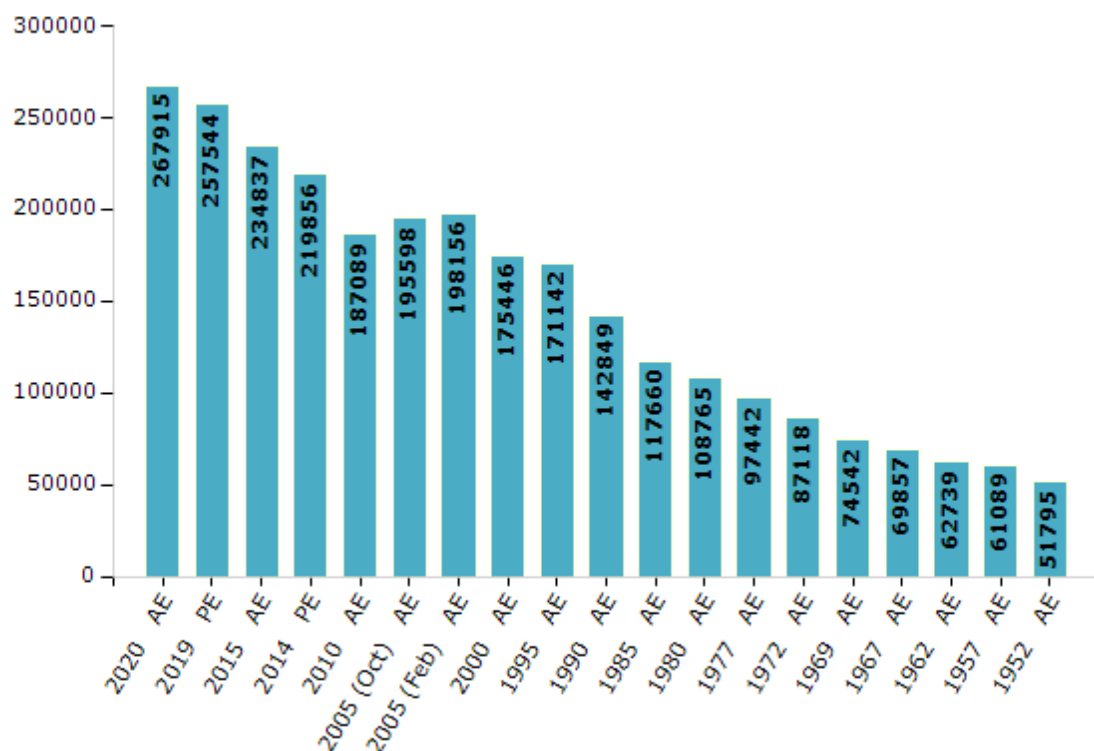


Electoral Features

Electors by Male & Female

Year	Male	Female	Others	Total	Year	Male	Female	Others	Total
2020 AE	140836	127073	6	267915	1995 AE	91740	79402	-	171142
2019 PE	136736	120806	2	257544	1990 AE	77734	65115	-	142849
2015 AE	126299	108536	2	234837	1985 AE	62963	54697	-	117660
2014 PE	118034	101821	1	219856	1980 AE	57926	50839	-	108765
2010 AE	99507	87582	0	187089	1977 AE	50616	46826	-	97442
2009 PE	-	-	-	-	1972 AE	45359	41759	-	87118
2005 (Oct) AE	106055	89543	-	195598	1969 AE	53038	21504	-	74542
2005 (Feb) AE	105168	92988	-	198156	1967 AE	-	-	-	69857
2004 PE	-	-	-	-	1962 AE	-	-	-	62739
2000 AE	94682	80764	-	175446	1957 AE	-	-	-	61089
1999 PE	-	-	-	-	1952 AE	-	-	-	51795

Number of Electors



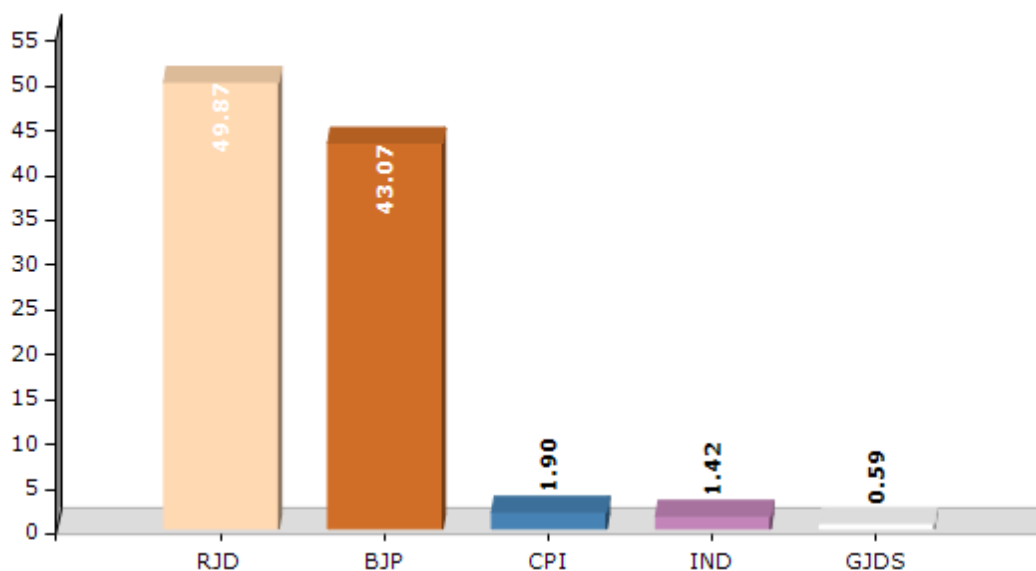
Note : AE : Assembly Election, PE : Assembly Segment of Parliamentary Election

Historical Summary Election Results

Summary Result of Assembly Election - 2015

Candidate Name	Party	Votes	Votes %
Rajendra Kumar	RJD	75203	49.87
Krishnandan Paswan	BJP	64936	43.07
Vidya Sagar Arya	CPI	2867	1.9
Avdhesh Ram	IND	2138	1.42
Vindeshwari Ram	GJDS	893	0.59
Bindeshwari Ram	BSP	644	0.43
Paramila Devi	JKNPP	523	0.35
Abhishek Prakash	SKLP	447	0.3
	NOTA	3133	2.08

Votes Percentage of Top Parties - 2015



Polling Station Level Election Results

Number and Name of Polling Stations (PS) (2020)

Number of Polling Stations	Name of Polling Stations	Number of Polling Stations	Name of Polling Stations
1	Utkramit Madhya Vidhalay Bharwliya Dudhhi	12	Utkramit Madhya Vidhalay Munshi Bazar Ranjita Pashchimi Bhag
2	Pratmik Vidhalay Chainpur Purvi Bhag	12A	Utkramit Madhya Vidhalay Munshi Bazar Ranjita Pashchimi Bhag
2A	Pratmik Vidhalay Chainpur Purvi Bhag	13	Utkramit Madhya Vidhalay Munshi Bazar Ranjita Madhya Bhag
3	Prathmik Vidhalay Chainpur Pashchimi Bhag	14	Panchayat Bhawan Panapur Purvi Bhag
3A	Prathmik Vidhalay Chainpur Pashchimi Bhag	14A	Panchayat Bhawan Panapur Purvi Bhag
4	Prathmik Vidhalay Dudhhi	15	Panchayat Bhawan Panapur Pashchimi Bhag
4A	Prathmik Vidhalay Dudhhi	16	Anganwadi center number-74 Munshi market center Panapur Ranjita
5	Prathmik Vidhalay Dudhhi(Nawnirmit Bhawan) Daya Bhag	17	Project Kanya Uchch Vidhalay Harsiddhi Sthit Dhankharaiya
5A	Prathmik Vidhalay Dudhhi(Nawnirmit Bhawan) Daya Bhag	17A	Project Kanya Uchch Vidhalay Harsiddhi Sthit Dhankharaiya
6	Prathmik Vidhalay Dudhhi(Nawnirmit Bhawan) Baya Bhag	18	Panchayat Bhawan Sonbarsa Purvi Bhag
6A	Prathmik Vidhalay Dudhhi(Nawnirmit Bhawan) Baya Bhag	19	Panchayat Bhawan Sonbarsa Pashchimi Bhag
7	Madhya Vidhalay Yadopur	20	Madhya Vidhalay Yogiya
7A	Madhya Vidhalay Yadopur	21	Rameshwar Madhya Vidhalay Sonbarsa Purvi Bhag
8	Prathmik Vidhalay Yadopur Kanya	21A	Rameshwar Madhya Vidhalay Sonbarsa Purvi Bhag
8A	Prathmik Vidhalay Yadopur Kanya	22	Rameshwar Madhya Vidhalay Sonbarsa Pashchimi Bhag
9	Samudayik Bhawan Panapur Bazar	22A	Rameshwar Madhya Vidhalay Sonbarsa Pashchimi Bhag
9A	Samudayik Bhawan Panapur Bazar	23	Rajkiyakrit Madhya Vidhalay Bairiya Dih Daya Bhag
10	Utkramit Madhya Vidhalay Kobeya	23A	Rajkiyakrit Madhya Vidhalay Bairiya Dih Daya Bhag
10A	Utkramit Madhya Vidhalay Kobeya	24	Rajkiyakrit Madhya Vidhalay Bairiya Dih Baya Bhag
11	Utkramit Madhya Vidhalay Munshi Bazar Ranjita Purvi Bhag	24A	Rajkiyakrit Madhya Vidhalay Bairiya Dih Baya Bhag
11A	Utkramit Madhya Vidhalay Munshi Bazar Ranjita Purvi Bhag	25	Utkramit Madhya Vidhalay Ghoghrahan Bairiya Dih Utari Bhag

Contd....

Polling Station Level Election Results

Polling Station-wise Votes Secured by Overall Top Five Parties in Harsidhi Assembly in Assembly Election (AE) under Purvi Champaran Parliamentary Constituency in Bihar (2020)

Number of Polling Station	Winner - Krishnanandan Paswan (BJP)	Runner-up - Kumar Nagendra Bihari (RJD)	3rd - Ramesh Kumar (RLSP)	4th - Dinesh Kumar Chaudhary (IND)	5th - Jagdish Ram (IND)	NOTA	Other	Total Votes Secured
22	388	36	24	4	1	7	5	465
22A	217	91	4	6	1	1	0	320
23	275	85	2	1	0	1	0	364
23A	254	79	8	1	0	2	0	344
24	201	132	173	0	1	3	2	512
24A	157	111	97	5	2	13	1	386
25	146	98	164	3	1	12	4	428
25A	153	213	124	6	3	15	4	518
26	286	183	40	4	1	5	4	523
27	275	239	28	4	2	12	3	563
28	325	196	23	11	1	21	2	579
29	242	102	18	5	1	2	1	371
30	295	65	24	4	0	3	2	393
30A	272	105	14	7	3	10	1	412
31	201	81	99	2	8	12	1	404
31A	289	46	60	4	2	6	4	411
32	221	156	53	3	2	5	3	443
32A	206	74	37	1	2	0	4	324
33	189	52	77	2	1	4	1	326
33A	251	60	12	11	2	5	5	346
34	254	26	9	5	0	1	6	301
34A	222	69	3	2	3	3	1	303
35	251	66	8	11	0	10	3	349
35A	236	184	16	0	1	5	1	443
36	137	293	38	7	2	8	2	487
37	210	277	10	1	3	9	1	511
37A	211	170	39	8	5	13	5	451
38	193	104	118	0	2	10	3	430
38A	291	141	8	2	1	4	3	450
39	133	267	2	0	0	3	2	407
39A	227	148	7	4	2	5	0	393
40	300	65	4	6	4	5	3	387
40A	230	81	3	2	2	2	0	320
41	292	150	7	2	0	3	1	455
41A	240	172	3	1	1	1	1	419

Contd....

Polling Station Level Election Results

Winner, Runner-up and 3rd Party Position & Winning Margin According to Polling Stations in Harsidhi Assembly in Assembly Election (AE) under Purvi Champaran Parliamentary Constituency in Bihar (2020)

Polling Station Number	Winner Party	Winner Votes (%)	Runner-up Party	Runner-up Votes (%)	Winning Margin Votes (%)	Third Party	Third Party Votes (%)	Other Votes (%)
42	BJP	359 (81.04)	RJD	66 (14.9)	293 (66.14)	IND (DKC)	6 (1.35)	12 (2.71)
42A	BJP	241 (55.79)	RJD	174 (40.28)	67 (15.51)	RLSP	10 (2.31)	7 (1.62)
43	RJD	306 (68)	BJP	126 (28)	180 (40)	RLSP	10 (2.22)	8 (1.78)
43A	BJP	228 (50.55)	RJD	199 (44.12)	29 (6.43)	RLSP	17 (3.77)	7 (1.55)
44	BJP	350 (76.92)	RJD	67 (14.73)	283 (62.19)	RLSP	29 (6.37)	9 (1.98)
44A	BJP	243 (54.36)	RJD	187 (41.83)	56 (12.53)	RLSP	7 (1.57)	10 (2.24)
45	RJD	164 (49.85)	BJP	159 (48.33)	5 (1.52)	RLSP	2 (0.61)	4 (1.22)
45A	BJP	406 (72.89)	RJD	114 (20.47)	292 (52.42)	IND (DKC)	13 (2.33)	24 (4.31)
46	RJD	196 (58.33)	BJP	103 (30.65)	93 (27.68)	RLSP	14 (4.17)	23 (6.85)
47	BJP	208 (53.06)	RJD	164 (41.84)	44 (11.22)	RLSP	7 (1.79)	13 (3.32)
47A	BJP	200 (61.92)	RJD	110 (34.06)	90 (27.86)	RLSP	5 (1.55)	8 (2.48)
48	BJP	212 (63.66)	RJD	112 (33.63)	100 (30.03)	RLSP	2 (0.6)	7 (2.1)
48A	RJD	273 (50.84)	BJP	210 (39.11)	63 (11.73)	IND (DKC)	13 (2.42)	41 (7.64)
49	BJP	275 (54.46)	RJD	217 (42.97)	58 (11.49)	RLSP	4 (0.79)	9 (1.78)
50	BJP	237 (55.76)	RJD	169 (39.76)	68 (16)	RLSP	10 (2.35)	9 (2.12)
51	BJP	192 (55.98)	RJD	130 (37.9)	62 (18.08)	RLSP	7 (2.04)	14 (4.08)
51A	BJP	276 (68.15)	RJD	110 (27.16)	166 (40.99)	IND (DKC)	7 (1.73)	12 (2.96)
52	BJP	224 (56)	RJD	149 (37.25)	75 (18.75)	RLSP	15 (3.75)	12 (3)
52A	BJP	357 (66.98)	RJD	163 (30.58)	194 (36.4)	RLSP	7 (1.31)	6 (1.13)
53	BJP	319 (75.24)	RJD	68 (16.04)	251 (59.2)	RLSP	22 (5.19)	15 (3.54)
54	BJP	256 (58.85)	RJD	128 (29.43)	128 (29.42)	RLSP	36 (8.28)	15 (3.45)
54A	BJP	185 (48.18)	RJD	140 (36.46)	45 (11.72)	RLSP	44 (11.46)	15 (3.91)
55	BJP	192 (51.34)	RJD	151 (40.37)	41 (10.97)	RLSP	21 (5.61)	10 (2.67)
55A	BJP	198 (48.29)	RJD	125 (30.49)	73 (17.8)	RLSP	59 (14.39)	28 (6.83)
56	BJP	217 (48.65)	RLSP	120 (26.91)	97 (21.74)	RJD	70 (15.7)	39 (8.74)
56A	BJP	303 (53.53)	RJD	198 (34.98)	105 (18.55)	RLSP	44 (7.77)	21 (3.71)
57	BJP	336 (65.37)	RJD	95 (18.48)	241 (46.89)	RLSP	70 (13.62)	13 (2.53)
58	BJP	178 (49.58)	RJD	158 (44.01)	20 (5.57)	RLSP	12 (3.34)	11 (3.06)
59	BJP	169 (47.08)	RJD	167 (46.52)	2 (0.56)	IND (DKC)	7 (1.95)	16 (4.46)
59A	RJD	188 (57.67)	BJP	92 (28.22)	96 (29.45)	RLSP	24 (7.36)	22 (6.75)
60	RJD	234 (63.76)	BJP	113 (30.79)	121 (32.97)	RLSP	10 (2.72)	10 (2.72)
60A	RJD	359 (65.63)	BJP	84 (15.36)	275 (50.27)	RLSP	63 (11.52)	41 (7.5)
61	RJD	194 (53.3)	BJP	89 (24.45)	105 (28.85)	RLSP	56 (15.38)	25 (6.87)
62	RJD	136 (49.45)	BJP	103 (37.45)	33 (12)	RLSP	26 (9.45)	10 (3.64)
62A	RJD	319 (56.36)	BJP	179 (31.63)	140 (24.73)	RLSP	57 (10.07)	11 (1.94)

Contd....

Socio-Economic Amenities - Rural

Access to Education Facilities

Particulars	Number of Villages (% of Population)				
	Available	Not Available	If Not Available (Distance of Nearest Facility)		
			A	B	C
Govt. Primary School	92 (99)	2 (1)	1 (0)	1 (0)	0 (0)
Private Primary School	14 (20)	80 (80)	0 (0)	0 (0)	0 (0)
Govt. Middle School	67 (87)	27 (13)	10 (5)	16 (7)	0 (0)
Private Middle School	7 (14)	87 (86)	0 (0)	0 (0)	0 (0)
Govt. Secondary School	7 (20)	87 (80)	24 (26)	49 (46)	12 (7)
Private Secondary School	2 (1)	92 (99)	0 (0)	0 (0)	0 (0)
Govt. Senior Secondary School	2 (8)	92 (92)	18 (17)	41 (40)	33 (35)
Private Senior Secondary School	0 (0)	94 (100)	0 (0)	0 (0)	0 (0)
Govt. Arts and Science Degree College	2 (2)	92 (98)	0 (0)	5 (7)	87 (92)
Private Arts and Science Degree College	0 (0)	94 (100)	0 (0)	0 (0)	0 (0)
Govt. Engineering College	0 (0)	94 (100)	0 (0)	0 (0)	0 (0)
Private Engineering College	0 (0)	94 (100)	0 (0)	2 (1)	92 (99)
Govt. Medicine College	0 (0)	94 (100)	0 (0)	0 (0)	94 (100)
Private Medicine College	0 (0)	94 (100)	0 (0)	0 (0)	0 (0)
Govt. Management Institute	0 (0)	94 (100)	0 (0)	0 (0)	94 (100)
Private Management Institute	0 (0)	94 (100)	0 (0)	0 (0)	0 (0)
Govt. Polytechnic	0 (0)	94 (100)	0 (0)	2 (1)	92 (99)
Private Polytechnic	0 (0)	94 (100)	0 (0)	0 (0)	0 (0)
Govt. Vocational Training School/ITI	0 (0)	94 (100)	0 (0)	2 (1)	92 (99)
Private Vocational Training School/ITI	0 (0)	94 (100)	0 (0)	0 (0)	0 (0)
Govt. Non Formal Training Centre	1 (6)	93 (94)	0 (0)	2 (1)	91 (93)
Private Non Formal Training Centre	1 (6)	93 (94)	0 (0)	0 (0)	0 (0)
Govt. School For Disabled	0 (0)	94 (100)	0 (0)	2 (1)	92 (99)
Private School For Disabled	0 (0)	94 (100)	0 (0)	0 (0)	0 (0)
Government Others	3 (7)	91 (93)	0 (0)	0 (0)	0 (0)
Private Others	0 (0)	94 (100)	0 (0)	0 (0)	0 (0)

Note : Distance A : Less than 5 km; B : Between 5-10 km; C : 10+ km.; Source : Data Analysis is based on 2011 Census.

DISCLAIMER

The Terms of Use and Disclaimer of Datanet India Private Limited (hereinafter referred to as "Datanet") for use of this analysis report of **Harsidhi Assembly Constituency (Harsidhi Vidhan Sabha)** :-

1. **Assembly Factbook™** is a Registered Trade Mark owned by Datanet.
2. All the maps are sketched and graphical representation only and have not been drawn to the scale and also not to represent the actual geographical area or boundary of the unit.
3. The data for the aforesaid analysis is based on authentic sources and has been culled from the various publications of Census, CSO and NSSO for district and block level data, various central and state government departments, Central & State Elections Commissions and the concerned Returning Officers' releases, Electoral Rolls, Election results and allied publications, internal assessment, surveys, estimates and analysis. Therefore, certain adjustment of data at micro level may have been done to arrive closer to the macro data.
4. Data have been provided on an "As Is" and "As AVAILABLE" basis
5. The colours shown in the maps or diagram and charts of a particular party, alliance or AC are indicative and do not represent them.
6. This publication which includes maps, sheets, graphs and data would be the property under copyright of Datanet only. The user may use these for its internal study, analysis and research purposes. It's public display, re-selling or any commercial uses by the user are not allowed.
7. Datanet has taken due care and caution in compilation and processing of data and allied information, but does not guarantee the accuracy, adequacy or completeness of any information/analysis and will be not responsible for any errors or omissions or for the results obtained from the use of such information/analysis.
8. All the contents for the publication have been culled from various authentic sources and Datanet reasonably believes such sources to be reliable, but does not make any representations, express or implied as to the accuracy or fitness of use of such information. The information or contents of the information/analysis do not constitute advice and should not be relied upon in making (or refraining from making) any decision. Any reliance placed upon the information provided by Datanet is the sole responsibility and strictly at the user's risk.
9. In no event will Datanet be liable for any damages (including, without limitation, damages for loss of business projects, or loss of profits) arising in contract, tort or otherwise from the use of or inability to use any of its contents, or from any action taken (or refrained from being taken) as a result of using the analysis or any of its contents. Datanet its directors, owners, editors, officials, employees, distributor and agents or any associate will not be liable for any errors in the information contained or any consequences arising from the use of the contents of the provided information/analysis.
10. If any provision of these terms and conditions is held invalid or illegal or unenforceable for any reason by any court of competent jurisdiction, such provision shall be severed and the remainder of provisions of the terms and conditions shall continue in full force and effect as if the Term of Use had been executed with the invalid, illegal or unenforceable provision eliminated.
11. If there are any discrepancies in the information provided, please bring it to attention of Datanet for suitable rectification measures.

**Buy Online This Complete Book At
Datanet India eBooks Store**

www.indiastatpublications.com

or go directly at

**[http://www.indiastatpublications.com/
Assembly_factbook/Bihar/Purvi_Champaran/ Harsidhi](http://www.indiastatpublications.com/Assembly_factbook/Bihar/Purvi_Champaran/Harsidhi)**

 **indiaSTAT**elections

ISBN : 978-93-5313-089-3



9 789353 130893