



Bihar

Assembly Factbook™

Kalyanpur Assembly Constituency



Key Electoral Data of Kalyanpur
Assembly Constituency (Vidhan Sabha)

Bihar

Assembly Factbook™

Kalyanpur Assembly Constituency



Kalyanpur Vidhan Sabha

Editor & Director

Dr. R.K. Thukral

Research Editor

Dr. Shafeeq Rahman

Compiled, Researched and Published by Datanet India Pvt. Ltd.

D-100, 1st Floor,

Okhla Industrial Area, Phase-I,
New Delhi- 110020.

Ph.: 91-11- 43580781-84

Email : support@indiastatpublications.com

Website : www.indiastatelections.com

Online Book Store :

www.indiastatpublications.com

Report No. : AFB/BR-016-0123

ISBN : 978-93-5313-102-9

First Edition : January, 2018

Sixth Updated Edition : January, 2023

Price : Rs. 11500/-

US\$ 310

© Datanet India Pvt. Ltd.

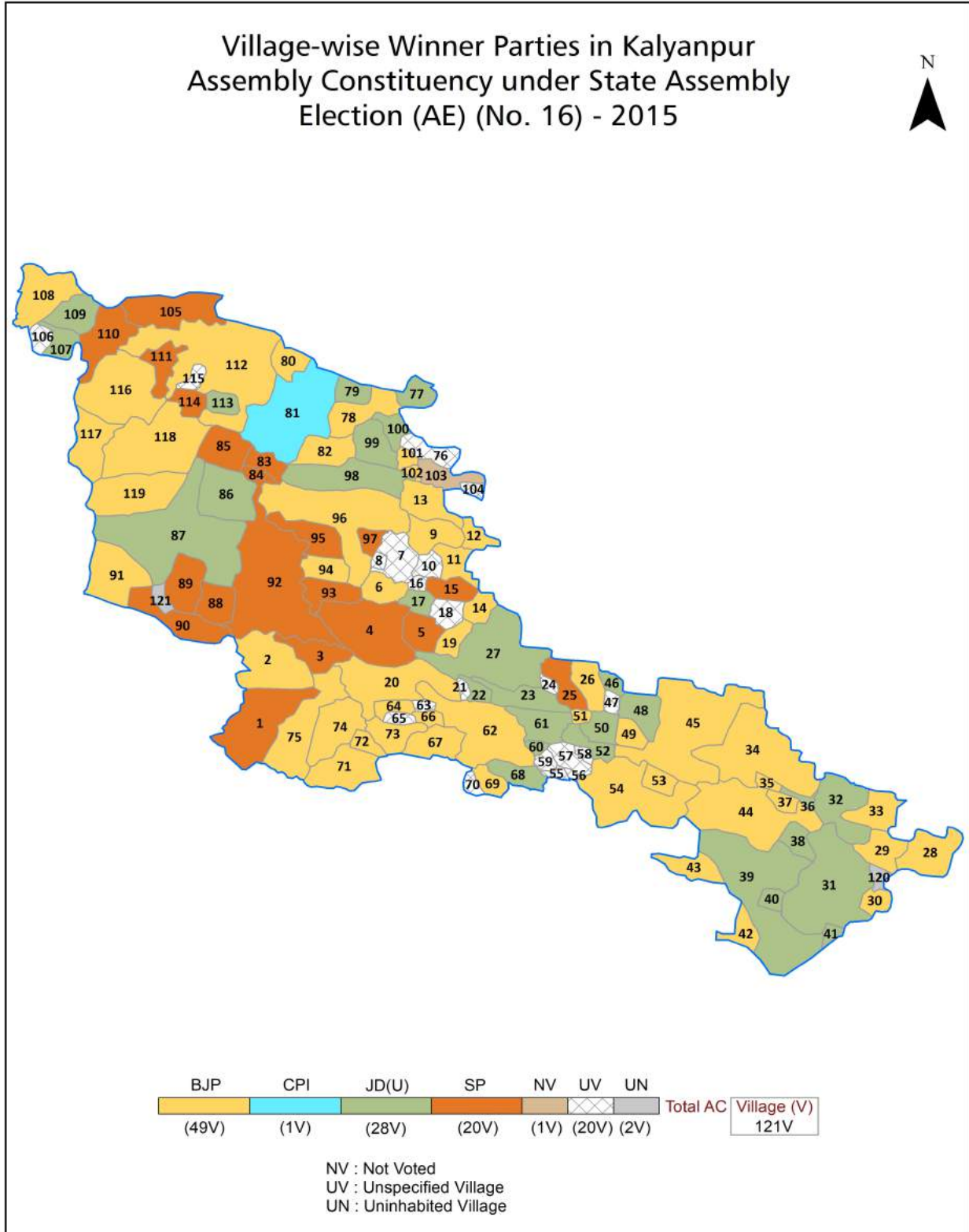
All rights reserved. No part of this book may be reproduced, stored in a retrieval system or transmitted in any form or by any means, mechanical photocopying, photographing, scanning, recording or otherwise without the prior written permission of the publisher. Please refer to Disclaimer at page no. 205 for the use of this publication.

Printed in India

Contents

No.	Particulars	Page No.
	Introduction	
1	Assembly Constituency - (Vidhan Sabha) at a Glance Features of Assembly as per Delimitation Commission of India (2008)	1-2
	Location and Political Maps	
2	Location Map Boundaries of Assembly Constituency - (Vidhan Sabha) in District Boundaries of Assembly Constituency under Parliamentary Constituency - (Lok Sabha) Village-wise Winner Parties- 2020, 2019, 2015, 2014, 2010 and 2009	3-11
	Administrative Setup (2011)	
3	District Sub-district Towns Villages Inhabited Villages Uninhabited Villages Village Panchayat Intermediate Panchayat	12-19
	Demographics (2011)	
4	Population Households Rural/Urban Population Villages by Population Size Sex Ratio (Total & 0-6 Years) Religious Population Social Population Literacy Rate	20-21
	Electoral Features	
5	Important Dates of Last Elections Held Electors by Gender Service Electors Voters Voters Turnout Polling Stations & Average Number of Electors per Polling Station Electors by Age Group Present Elected Representatives	22-27
	Historical Summary Election Results	
6	Vote Share of Major Parties Winning Margin (Number & Percentage) Polarity of Parties Summary Result of Assembly Segment of Parliamentary Elections 2019, 2014 and 2009 Summary Result of Assembly Elections 2020, 2015 and 2010	28-37
	Polling Station Level Election Results	
7	Name and Number of Polling Station 2020, 2019, 2015, 2014, 2010 and 2009 Polling Station-wise Electors, Voters & Voters Turnout 2020, 2019, 2015, 2014, 2010 and 2009 Polling Station wise Elections Results 2020, 2019, 2015, 2014, 2010 and 2009	38-184
	Share of Assembly Constituency	
8	Share of Assembly Constituency - (Vidhan Sabha) in State, District and Parliamentary Constituency - (Lok Sabha)	185
	Socio-Economic Amenities (2011)	
9	Access to Administrative Units Agricultural, Manufacturing and Industrial Commodities Demographic Indicators Education Health & Manpower Drinking Water Supply Sanitation Entertainment and Recreations Infrastructure Power Food Allocation Distribution and Marketing of Agriculture Commodities Infrastructure Transport and Road Infrastructure Communication Banking and Financial Services Land Use Irrigation Source	187-201
10	Abbreviation & Sources	202-204
11	Disclaimer	205

Location & Political Map



Administrative Setup

List of Village Panchayat & Intermediate Panchayat (Block) Name - 2011

Village Name	Village Panchayat Name	Intermediate Panchayat Name
Ahimanwan	Siswa Sob	Kalyanpur
Ahirauliya	Ahirauliya	Kotwa
Amwa	Amwa	Kotwa
Anhra Chhapra	Sambhu Chak	Kalyanpur
Arazi Dewpur Nankar	Parsauni Bazid	Kalyanpur
Arazi Sariatapur	Maharani Bhopat	Kotwa
Babuawan	Bakhri	Kalyanpur
Bahlolpur Garbi	Siswa Sob	Kalyanpur
Bahlolpur Sargi	Siswa Sob	Kalyanpur
Bairia	Jagiraha	Kotwa
Bakarpur	Barharwa Mahanad	Kalyanpur
Bakhri	Bakhri	Kalyanpur
Bakhri	Koila Belwa	Kalyanpur
Bakhri Mahesh	Barharwa Mahanad	Kalyanpur
Bali Belwa	Pakri Dichhit	Kalyanpur
Bangra	Koila Belwa	Kalyanpur
Bankatwa	Machhar Ganwan	Kotwa
Bans Ghat	Bans Ghat	Kalyanpur
Barharwa Kalan	Barharwa Kalan Paschimi	Kotwa
Barharwa Mahanad	Barharwa Mahanad	Kalyanpur
Barwa Kanth Chhapra	Maharani Bhopat	Kotwa
Bathna	Bathna	Kotwa
Belwa Madho	Gopi Chhapra	Kotwa
Betia Basant	Gopi Chhapra	Kotwa
Bhopatpur	Bhopatpur	Kotwa
Bhuan Chhapra	Bhuan Chhapra	Kalyanpur
Birdaban	Birdaban	Kalyanpur
Bisambharpur	Parsauni Bazid	Kalyanpur
Bishunpur Nankar	Jasauli Patti	Kotwa

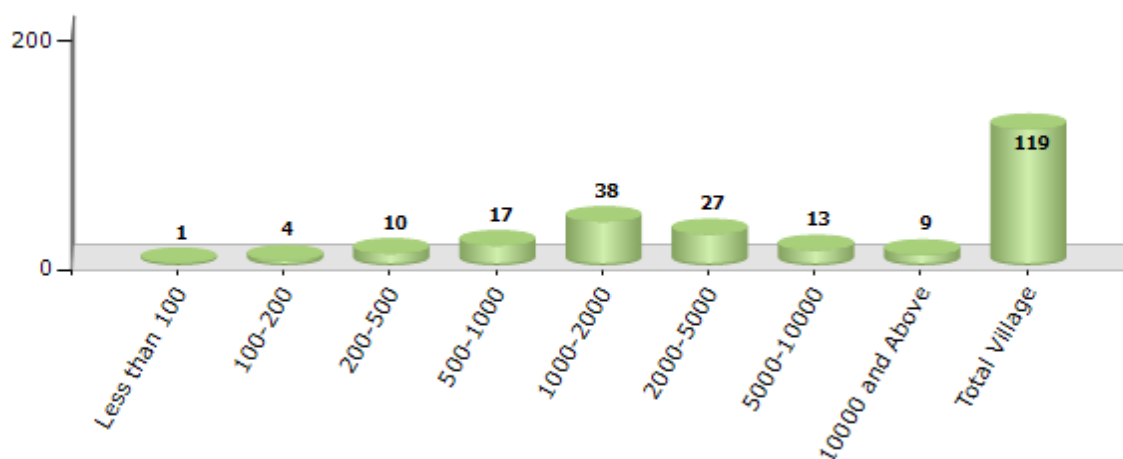
Contd....

Demographics

Number of Villages by Population Size - 2011

Less than 100	100-200	200-500	500-1000	1000-2000	2000-5000	5000-10000	10000 and Above	Total Village
1	4	10	17	38	27	13	9	119

Number of Villages by Population Size - 2011

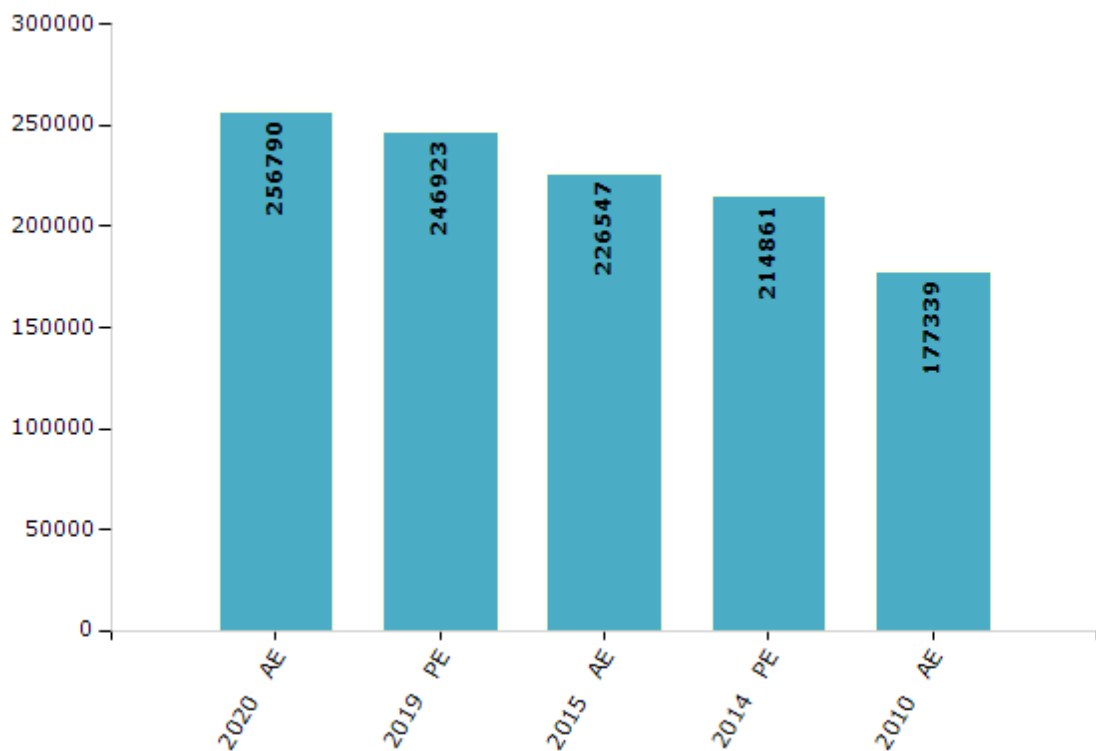


Electoral Features

Electors by Male & Female

Year	Male	Female	Others	Total	Year	Male	Female	Others	Total
2020 AE	135455	121328	7	256790	1995 AE	-	-	-	-
2019 PE	131110	115809	4	246923	1990 AE	-	-	-	-
2015 AE	121234	105308	5	226547	1985 AE	-	-	-	-
2014 PE	116223	98628	10	214861	1980 AE	-	-	-	-
2010 AE	95197	82142	0	177339	1977 AE	-	-	-	-
2009 PE	-	-	-	-	1972 AE	-	-	-	-
2005 (Oct) AE	-	-	-	-	1969 AE	-	-	-	-
2005 (Feb) AE	-	-	-	-	1967 AE	-	-	-	-
2004 PE	-	-	-	-	1962 AE	-	-	-	-
2000 AE	-	-	-	-	1957 AE	-	-	-	-
1999 PE	-	-	-	-	1952 AE	-	-	-	-

Number of Electors



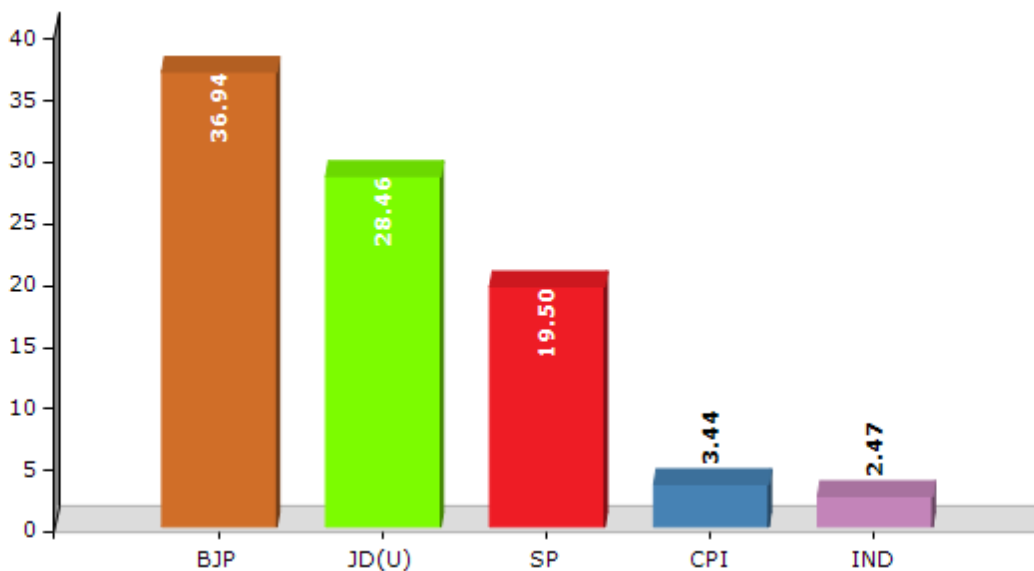
Note : AE : Assembly Election, PE : Assembly Segment of Parliamentary Election

Historical Summary Election Results

Summary Result of Assembly Election - 2015

Candidate Name	Party	Votes	Votes %
Sachindra Prasad Singh	BJP	50060	36.94
Razia Khatoon	JD(U)	38572	28.46
Manoj Kumar Yadav	SP	26430	19.5
Ramayan Singh	CPI	4657	3.44
Pintu Rani	IND	3341	2.47
Umesh Kumar Singh	IND	2243	1.66
Suresh Mukhiya	BSP	1793	1.32
Mahtab Alam	AJPR	1454	1.07
Brajesh Ojha	SKLP	1393	1.03
Pramod Giri	GJDS	1320	0.97
	NOTA	4260	3.14

Votes Percentage of Top Parties - 2015



Polling Station Level Election Results

Number and Name of Polling Stations (PS) (2020)

Number of Polling Stations	Name of Polling Stations	Number of Polling Stations	Name of Polling Stations
1	Utkramit Madhya Vidyalaya Nawada Utri Bhag	14A	Madhya Vidyalay Ramaji Tola Pashchim Bhag
1A	Utkramit Madhya Vidyalaya Nawada Utri Bhag	15	Madhay Vidyalay Ramjee Tola Purwi Bhag
2	Utkramit Madhya Vidyalaya Nawada Dakshini Bhag	16	Prathamik Vidyalay Kalyan Pur Vrit Purvi Bhag
2A	Utkramit Madhya Vidyalaya Nawada Dakshini Bhag	17	Prathamik Vidhyalay Kalayanpur Vrit Pashchimi Bhag
3	Prathamik Vidyalay Rohuakhas Daya Bhag	18	Utkramit Madhy Vidalay Khonhawa Purvi Bhag
3A	Prathamik Vidyalay Rohuakhas Daya Bhag	18A	Utkramit Madhy Vidalay Khonhawa Purvi Bhag
4	Prathamik Vidhyalay Rohuakhas Baya Bhag	19	Utkramit Madhya Vidalya Gaura Purvi Bhag
5	Utkramit Madhya Vidyalay Sobaiyo, Utari Bhag	19A	Utkramit Madhya Vidalya Gaura Purvi Bhag
5A	Utkramit Madhya Vidyalay Sobaiyo, Utari Bhag	20	Utkramit Madhya Vidyalaya Gaura Pashchim Bhag
6	Utkramit Madhya Vidyalay Sobaiyo, Dakshin Bhag	20A	Utkramit Madhya Vidyalaya Gaura Pashchim Bhag
6A	Utkramit Madhya Vidyalay Sobaiyo, Dakshin Bhag	21	Utkramit Madhya Vidyalaya Kalyanpur Khas Daya Bhag
7	Madhya Vidyalay Machchharagonva Uttar Bhag	21A	Utkramit Madhya Vidyalaya Kalyanpur Khas Daya Bhag
8	Madhy Vidhyalay Machchargawan Dakshin Bhag	22	Utkramit Madhya Vidyalaya Adiya
9	Utkramit Madhya Vidyalaya Banktwa	23	Madhay Vidhyalay Rajapur Daya Bhag
10	Uchcha Vidyalay Machchharagonva Daya Bhag	23A	Madhay Vidhyalay Rajapur Daya Bhag
11	Uchch Vidhyalay Machchargawan Baya Bhag	24	Madhya Vidyalay Rajapur Baya Bhag
12	Prathamik Vidyalay Heman Chhapara, Purvi Bhag	24A	Madhya Vidyalay Rajapur Baya Bhag
12A	Prathamik Vidyalay Heman Chhapara, Purvi Bhag	25	Madhy Vidhyalay Rajapur Madhy Bhag
13	Prathamik Vidyalay Heman Chhapara, Pashchim Bhag	25A	Madhy Vidhyalay Rajapur Madhy Bhag
13A	Prathamik Vidyalay Heman Chhapara, Pashchim Bhag	26	Panchayat Bhavan Ahirauliya Daya Bhag
14	Madhya Vidyalay Ramaji Tola Pashchim Bhag	27	Panchayat Bhawan Ahirauliya Baya Bhag

Contd....

Polling Station Level Election Results

Polling Station-wise Votes Secured by Overall Top Five Parties in Kalyanpur Assembly in Assembly Election (AE) under Purvi Champaran Parliamentary Constituency in Bihar (2020)

Number of Polling Station	Winner - Manoj Kumar Yadav (RJD)	Runner-up - Sachindra Prasad Singh (BJP)	3rd - Mohammad Badiuzzaman (BSP)	4th - Mala Thakur (JDR)	5th - Rituraj Pandey (IND)	NOTA	Other	Total Votes Secured
23A	186	186	10	5	6	9	15	417
24	191	175	6	11	3	10	16	412
24A	295	137	28	3	2	1	9	475
25	154	146	39	4	6	9	8	366
25A	188	166	7	4	3	2	5	375
26	62	442	3	13	11	16	27	574
27	106	330	20	18	9	6	40	529
28	45	267	0	9	1	2	9	333
28A	160	169	14	10	1	7	7	368
29	95	440	3	12	3	5	17	575
30	599	51	5	0	1	8	1	665
31	359	259	10	10	8	17	27	690
32	76	204	4	5	3	1	3	296
32A	80	263	0	1	4	0	2	350
33	191	332	2	4	14	6	11	560
34	79	211	0	11	5	2	9	317
34A	148	193	5	5	1	1	2	355
35	188	104	4	3	2	12	12	325
35A	157	75	7	2	0	11	2	254
36	164	425	20	10	2	9	15	645
37	267	315	9	11	3	13	11	629
38	101	195	6	11	88	7	6	414
38A	149	175	1	57	27	10	16	435
39	78	290	37	23	5	2	8	443
39A	54	279	29	48	7	3	13	433
40	77	232	2	18	7	3	7	346
40A	205	179	2	9	3	8	9	415
41	66	284	0	23	23	3	6	405
41A	155	195	1	6	6	5	5	373
42	323	12	5	2	3	6	1	352
42A	282	28	4	1	0	9	1	325
43	291	53	33	7	3	4	3	394
43A	331	7	85	0	0	7	3	433
44	367	38	27	1	1	1	2	437
44A	405	62	45	1	1	4	1	519

Contd....

Polling Station Level Election Results

Winner, Runner-up and 3rd Party Position & Winning Margin According to Polling Stations in Kalyanpur Assembly in Assembly Election (AE) under Purvi Champaran Parliamentary Constituency in Bihar (2020)

Polling Station Number	Winner Party	Winner Votes (%)	Runner-up Party	Runner-up Votes (%)	Winning Margin Votes (%)	Third Party	Third Party Votes (%)	Other Votes (%)
45	RJD	243 (56.51)	BJP	157 (36.51)	86 (20)	IND (RKS)	8 (1.86)	22 (5.12)
45A	RJD	405 (80.68)	BJP	85 (16.93)	320 (63.75)	IND (RKS)	2 (0.4)	10 (1.99)
46	RJD	380 (90.91)	BJP	30 (7.18)	350 (83.73)	BSP	3 (0.72)	5 (1.2)
46A	RJD	374 (93.27)	BJP	17 (4.24)	357 (89.03)	BSP	2 (0.5)	8 (2)
47	BJP	229 (46.93)	RJD	222 (45.49)	7 (1.44)	IND (RKS)	10 (2.05)	27 (5.53)
47A	BJP	344 (66.03)	RJD	136 (26.1)	208 (39.93)	JDR	10 (1.92)	31 (5.95)
48	RJD	180 (49.72)	BJP	135 (37.29)	45 (12.43)	IND (RP)	22 (6.08)	25 (6.91)
48A	BJP	196 (55.84)	RJD	125 (35.61)	71 (20.23)	IND (RP)	9 (2.56)	21 (5.98)
49	BJP	275 (49.28)	RJD	155 (27.78)	120 (21.5)	IND (RP)	85 (15.23)	43 (7.71)
50	BJP	262 (57.08)	RJD	166 (36.17)	96 (20.91)	IND (RKS)	9 (1.96)	22 (4.79)
51	RJD	289 (50.61)	BJP	234 (40.98)	55 (9.63)	IND (RKS)	13 (2.28)	35 (6.13)
52	RJD	367 (59.48)	BJP	220 (35.66)	147 (23.82)	JDR	7 (1.13)	23 (3.73)
53	BJP	355 (62.39)	RJD	181 (31.81)	174 (30.58)	JDR	12 (2.11)	21 (3.69)
54	RJD	459 (68.41)	BJP	179 (26.68)	280 (41.73)	JDR	8 (1.19)	25 (3.73)
55	RJD	391 (63.47)	BJP	197 (31.98)	194 (31.49)	JDR	6 (0.97)	22 (3.57)
56	BJP	280 (55.01)	RJD	196 (38.51)	84 (16.5)	BSP	10 (1.96)	23 (4.52)
56A	RJD	275 (55.22)	BJP	197 (39.56)	78 (15.66)	IND (RKS)	5 (1)	21 (4.22)
57	RJD	307 (74.51)	BJP	79 (19.17)	228 (55.34)	BSP	9 (2.18)	17 (4.13)
57A	RJD	297 (53.42)	BJP	234 (42.09)	63 (11.33)	JDR	7 (1.26)	18 (3.24)
58	BJP	212 (64.24)	RJD	100 (30.3)	112 (33.94)	JDR	5 (1.52)	13 (3.94)
58A	RJD	322 (66.12)	BJP	137 (28.13)	185 (37.99)	BSP	6 (1.23)	22 (4.52)
59	RJD	544 (78.5)	BJP	106 (15.3)	438 (63.2)	BSP	8 (1.15)	35 (5.05)
60	RJD	417 (71.16)	BJP	145 (24.74)	272 (46.42)	JAPL	6 (1.02)	18 (3.07)
61	RJD	412 (88.79)	BJP	37 (7.97)	375 (80.82)	BSP	5 (1.08)	10 (2.16)
61A	RJD	316 (63.97)	BJP	143 (28.95)	173 (35.02)	IND (RKS)	11 (2.23)	24 (4.86)
62	RJD	229 (56.27)	BJP	153 (37.59)	76 (18.68)	IND (RKS)	4 (0.98)	21 (5.16)
62A	BJP	210 (50.48)	RJD	176 (42.31)	34 (8.17)	BSP	8 (1.92)	22 (5.29)
63	RJD	284 (64.84)	BJP	123 (28.08)	161 (36.76)	BSP	6 (1.37)	25 (5.71)
63A	RJD	191 (48.85)	BJP	172 (43.99)	19 (4.86)	IND (RKS)	7 (1.79)	21 (5.37)
64	BJP	369 (68.08)	RJD	90 (16.61)	279 (51.47)	BSP	17 (3.14)	66 (12.18)
64A	BJP	197 (45.6)	RJD	186 (43.06)	11 (2.54)	IND (RKS)	8 (1.85)	41 (9.49)
65	BJP	289 (50.35)	RJD	241 (41.99)	48 (8.36)	IND (RKS)	10 (1.74)	34 (5.92)
66	RJD	442 (66.87)	BJP	197 (29.8)	245 (37.07)	BSP	9 (1.36)	13 (1.97)
67	RJD	397 (65.19)	BJP	181 (29.72)	216 (35.47)	IND (RKS)	6 (0.99)	25 (4.11)
68	RJD	184 (57.86)	BJP	110 (34.59)	74 (23.27)	JDR	7 (2.2)	17 (5.35)

Contd....

Socio-Economic Amenities - Rural

Access to Education Facilities

Particulars	Number of Villages (% of Population)				
	Available	Not Available	If Not Available (Distance of Nearest Facility)		
			A	B	C
Govt. Primary School	113 (99)	6 (1)	4 (0)	2 (0)	0 (0)
Private Primary School	11 (18)	108 (82)	0 (0)	0 (0)	0 (0)
Govt. Middle School	66 (73)	53 (27)	39 (13)	10 (9)	0 (0)
Private Middle School	8 (14)	111 (86)	0 (0)	0 (0)	0 (0)
Govt. Secondary School	11 (17)	108 (83)	27 (14)	58 (47)	20 (19)
Private Secondary School	4 (8)	115 (92)	0 (0)	0 (0)	0 (0)
Govt. Senior Secondary School	3 (9)	116 (91)	8 (8)	86 (71)	21 (11)
Private Senior Secondary School	2 (6)	117 (94)	0 (0)	0 (0)	0 (0)
Govt. Arts and Science Degree College	0 (0)	119 (100)	0 (0)	18 (16)	101 (84)
Private Arts and Science Degree College	0 (0)	119 (100)	0 (0)	0 (0)	0 (0)
Govt. Engineering College	0 (0)	119 (100)	0 (0)	0 (0)	0 (0)
Private Engineering College	0 (0)	119 (100)	0 (0)	1 (1)	118 (99)
Govt. Medicine College	0 (0)	119 (100)	0 (0)	0 (0)	119 (100)
Private Medicine College	0 (0)	119 (100)	0 (0)	0 (0)	0 (0)
Govt. Management Institute	0 (0)	119 (100)	0 (0)	0 (0)	119 (100)
Private Management Institute	0 (0)	119 (100)	0 (0)	0 (0)	0 (0)
Govt. Polytechnic	0 (0)	119 (100)	2 (3)	2 (1)	114 (95)
Private Polytechnic	1 (1)	118 (99)	0 (0)	0 (0)	0 (0)
Govt. Vocational Training School/ITI	0 (0)	119 (100)	0 (0)	1 (1)	118 (99)
Private Vocational Training School/ITI	0 (0)	119 (100)	0 (0)	0 (0)	0 (0)
Govt. Non Formal Training Centre	0 (0)	119 (100)	0 (0)	1 (1)	118 (99)
Private Non Formal Training Centre	0 (0)	119 (100)	0 (0)	0 (0)	0 (0)
Govt. School For Disabled	0 (0)	119 (100)	0 (0)	1 (1)	118 (99)
Private School For Disabled	0 (0)	119 (100)	0 (0)	0 (0)	0 (0)
Government Others	1 (3)	118 (97)	0 (0)	2 (1)	2 (2)
Private Others	0 (0)	119 (100)	0 (0)	0 (0)	0 (0)

Note : Distance A : Less than 5 km; B : Between 5-10 km; C : 10+ km.; Source : Data Analysis is based on 2011 Census.

DISCLAIMER

The Terms of Use and Disclaimer of Datanet India Private Limited (hereinafter referred to as "Datanet") for use of this analysis report of **Kalyanpur Assembly Constituency (Kalyanpur Vidhan Sabha)** :-

1. **Assembly Factbook™** is a Registered Trade Mark owned by Datanet.
2. All the maps are sketched and graphical representation only and have not been drawn to the scale and also not to represent the actual geographical area or boundary of the unit.
3. The data for the aforesaid analysis is based on authentic sources and has been culled from the various publications of Census, CSO and NSSO for district and block level data, various central and state government departments, Central & State Elections Commissions and the concerned Returning Officers' releases, Electoral Rolls, Election results and allied publications, internal assessment, surveys, estimates and analysis. Therefore, certain adjustment of data at micro level may have been done to arrive closer to the macro data.
4. Data have been provided on an "As Is" and "As AVAILABLE" basis
5. The colours shown in the maps or diagram and charts of a particular party, alliance or AC are indicative and do not represent them.
6. This publication which includes maps, sheets, graphs and data would be the property under copyright of Datanet only. The user may use these for its internal study, analysis and research purposes. It's public display, re-selling or any commercial uses by the user are not allowed.
7. Datanet has taken due care and caution in compilation and processing of data and allied information, but does not guarantee the accuracy, adequacy or completeness of any information/analysis and will be not responsible for any errors or omissions or for the results obtained from the use of such information/analysis.
8. All the contents for the publication have been culled from various authentic sources and Datanet reasonably believes such sources to be reliable, but does not make any representations, express or implied as to the accuracy or fitness of use of such information. The information or contents of the information/analysis do not constitute advice and should not be relied upon in making (or refraining from making) any decision. Any reliance placed upon the information provided by Datanet is the sole responsibility and strictly at the user's risk.
9. In no event will Datanet be liable for any damages (including, without limitation, damages for loss of business projects, or loss of profits) arising in contract, tort or otherwise from the use of or inability to use any of its contents, or from any action taken (or refrained from being taken) as a result of using the analysis or any of its contents. Datanet its directors, owners, editors, officials, employees, distributor and agents or any associate will not be liable for any errors in the information contained or any consequences arising from the use of the contents of the provided information/analysis.
10. If any provision of these terms and conditions is held invalid or illegal or unenforceable for any reason by any court of competent jurisdiction, such provision shall be severed and the remainder of provisions of the terms and conditions shall continue in full force and effect as if the Term of Use had been executed with the invalid, illegal or unenforceable provision eliminated.
11. If there are any discrepancies in the information provided, please bring it to attention of Datanet for suitable rectification measures.

**Buy Online This Complete Book At
Datanet India eBooks Store**

www.indiastatpublications.com

or go directly at

**[http://www.indiastatpublications.com/
Assembly_factbook/Bihar/Purvi_Champaran/ Kalyanpur](http://www.indiastatpublications.com/Assembly_factbook/Bihar/Purvi_Champaran/Kalyanpur)**

 **india**stat**elections**

ISBN : 978-93-5313-102-9



9 789353 131029