



Bihar

Assembly Factbook™

Kesaria Assembly Constituency



Key Electoral Data of Kesaria
Assembly Constituency (Vidhan Sabha)

Bihar

Assembly Factbook™

Kesaria Assembly Constituency



Kesaria Vidhan Sabha

Editor & Director

Dr. R.K. Thukral

Research Editor

Dr. Shafeeq Rahman

Compiled, Researched and Published by Datanet India Pvt. Ltd.

D-100, 1st Floor,

Okhla Industrial Area, Phase-I,
New Delhi- 110020.

Ph.: 91-11- 43580781-84

Email : support@indiastatpublications.com

Website : www.indiastatelections.com

Online Book Store :

www.indiastatpublications.com

Report No. : AFB/BR-015-0125

ISBN : 978-93-5313-109-8

First Edition : January, 2018

Eighth Updated Edition : January, 2025

Price : Rs. 11500/-

US\$ 310

© Datanet India Pvt. Ltd.

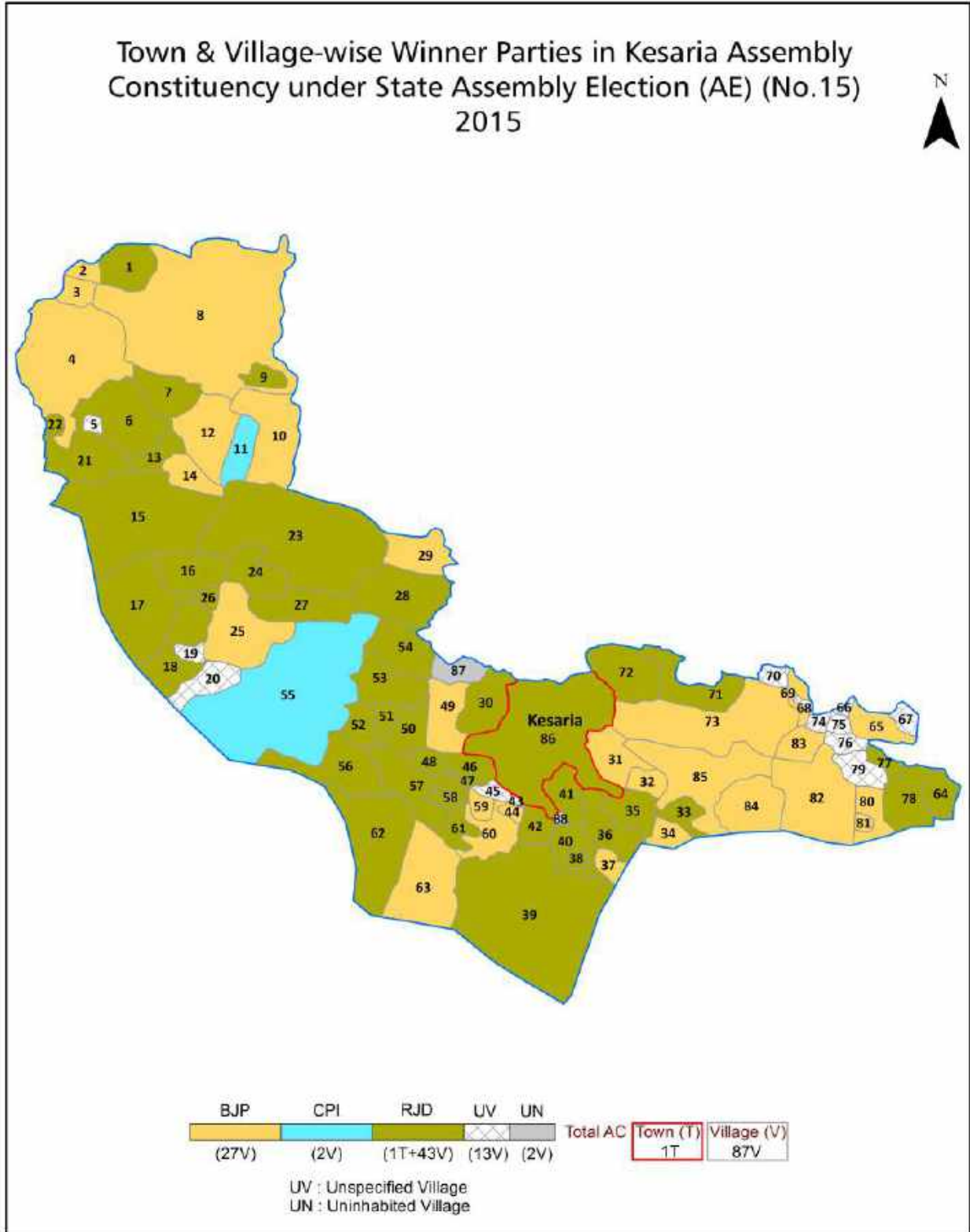
All rights reserved. No part of this book may be reproduced, stored in a retrieval system or transmitted in any form or by any means, mechanical photocopying, photographing, scanning, recording or otherwise without the prior written permission of the publisher. Please refer to Disclaimer at page no. 225 for the use of this publication.

Printed in India

Contents

No.	Particulars	Page No.
	Introduction	
1	Assembly Constituency - (Vidhan Sabha) at a Glance Features of Assembly as per Delimitation Commission of India (2008)	1-2
	Location and Political Maps	
2	Location Map Boundaries of Assembly Constituency - (Vidhan Sabha) in District Boundaries of Assembly Constituency under Parliamentary Constituency - (Lok Sabha) Town & Village-wise Winner Parties- 2024, 2020, 2019, 2015, 2014, 2010 and 2009	3-11
	Administrative Setup (2011)	
3	District Sub-district Towns Villages Inhabited Villages Uninhabited Villages Village Panchayat Intermediate Panchayat	12-17
	Demographics (2011)	
4	Population Households Rural/Urban Population Towns and Villages by Population Size Sex Ratio (Total & 0-6 Years) Religious Population Social Population Literacy Rate	18-19
	Electoral Features	
5	Important Dates of Last Elections Held Electors by Gender Service Electors Voters Voters Turnout Polling Stations & Average Number of Electors per Polling Station Electors by Age Group Present Elected Representatives	20-25
	Historical Summary Election Results	
6	Vote Share of Major Parties Winning Margin (Number & Percentage Polarity of Parties Summary Result of Assembly Segment of Parliamentary Elections 2024, 2019, 2014, 2009, 2004 and 1999 Summary Result of Assembly Elections 2020, 2015, 2010, 2005 (Oct), 2005 (Feb), 2000, 1995, 1990, 1985, 1980, 1977, 1972, 1969, 1967, 1962, 1957 and 1952	26-51
	Polling Station Level Election Results	
7	Name and Number of Polling Station 2024, 2020, 2019, 2015, 2014, 2010 and 2009 Polling Station-wise Electors, Voters & Voters Turnout 2024, 2020, 2019, 2015, 2014, 2010 and 2009 Polling Station wise Elections Results 2024, 2020, 2019, 2015, 2014, 2010 and 2009	52-204
	Share of Assembly Constituency	
8	Share of Assembly Constituency - (Vidhan Sabha) in State, District and Parliamentary Constituency - (Lok Sabha)	205
	Socio-Economic Amenities (2011)	
9	Access to Administrative Units Agricultural, Manufacturing and Industrial Commodities Demographic Indicators Education Health & Manpower Drinking Water Supply Sanitation Entertainment and Recreations Infrastructure Power Food Allocation Distribution and Marketing of Agriculture Commodities Infrastructure Transport and Road Infrastructure Communication Banking and Financial Services Land Use Irrigation Source	207-221
10	Abbreviation & Sources	222-224
11	Disclaimer	225

Location & Political Map



Administrative Setup

List of Village Panchayat & Intermediate Panchayat (Block) Name - 2011

Village Name	Village Panchayat Name	Intermediate Panchayat Name
Bahuara Harbans	Rajpur	Kalyanpur
Bahuara Mani	Pipra Khem	Kalyanpur
Bairiya	Bairiya	Kesaria
Balma Sirsiya	Madan Sirsiya	Kalyanpur
Bankat	Mathiya	Kesaria
Bankat Mafi	Mathiya	Kesaria
Barharwa Khurd	Sembhuapur	Kesaria
Bariariya	Uttri Bariaariya, Dakshini Bariaariya	Sangrampur
Bariariya Tola Rajpur	Bariariya Tola Rajpur	Sangrampur
Barwa	Barwa	Sangrampur
Basdeo Chhapra	Pipra Khem	Kalyanpur
Bashdeo Chhapra Tola Harpur	Pipra Khem	Kalyanpur
Bathna	Bathna	Kesaria
Benipur	Khizirpura Benipur	Kesaria
Bhagwatia	Poorvi Sarotar	Kesaria
Bhatauliya	Bhatwaliya	Sangrampur
Bhawanipur	Uttri Bawanipur, Dakshini Bawanipur	Sangrampur
Bijdhari Mafi	Bijdhari Purvi Sundarpur	Kesaria
Bijdhari Nizamat	Bijdhari Purvi Sundarpur	Kesaria
Bishrampur Dubauliya	Dumariya	Sangrampur
Bishunpur Dhir	Pipra Khem	Kalyanpur
Bishunpur Ratti urf Sawaia	Raghu Nathpur	Kalyanpur
Chand Parsa	Poorvi Sarotar	Kesaria
Chandpur	Barwa	Sangrampur
Darmaha	Darmaha	Kalyanpur
Derwa	Mathiya	Kesaria
Dhekaha	Dhekaha	Kesaria
Dhurpakri	Pipra Khem	Kalyanpur
Dilawarpur	Dilawarpur	Kalyanpur

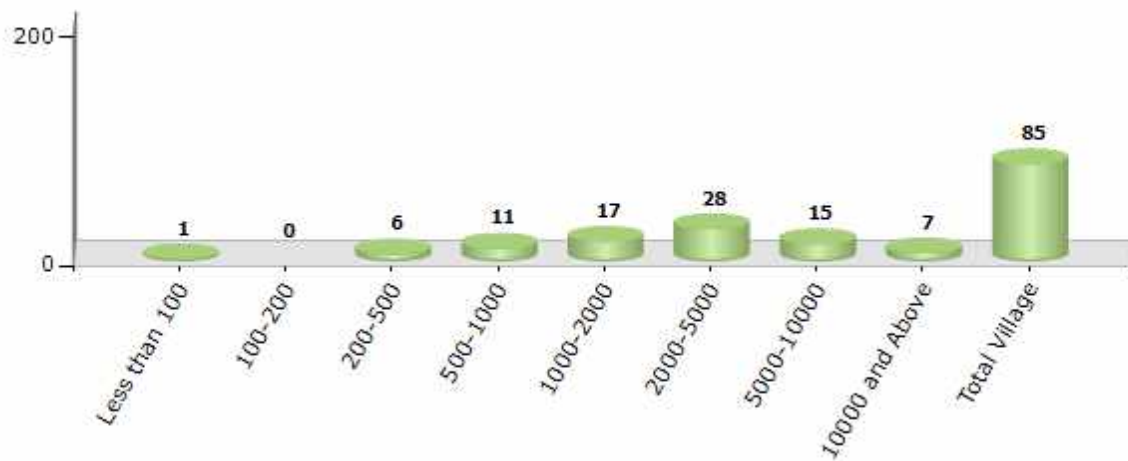
Contd....

Demographics

Number of Villages by Population Size - 2011

Less than 100	100-200	200-500	500-1000	1000-2000	2000-5000	5000-10000	10000 and Above	Total Village
1	0	6	11	17	28	15	7	85

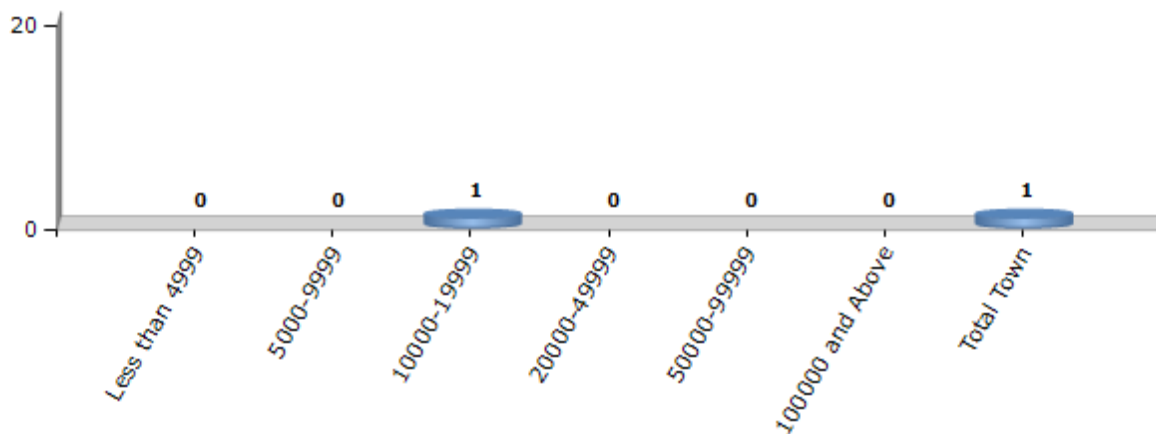
Number of Villages by Population Size - 2011



Number of Towns by Population Size - 2011

Less than 4999	5000-9999	10000-19999	20000-49999	50000-99999	100000 and Above	Total Town
0	0	1	0	0	0	1

Number of Towns by Population Size - 2011

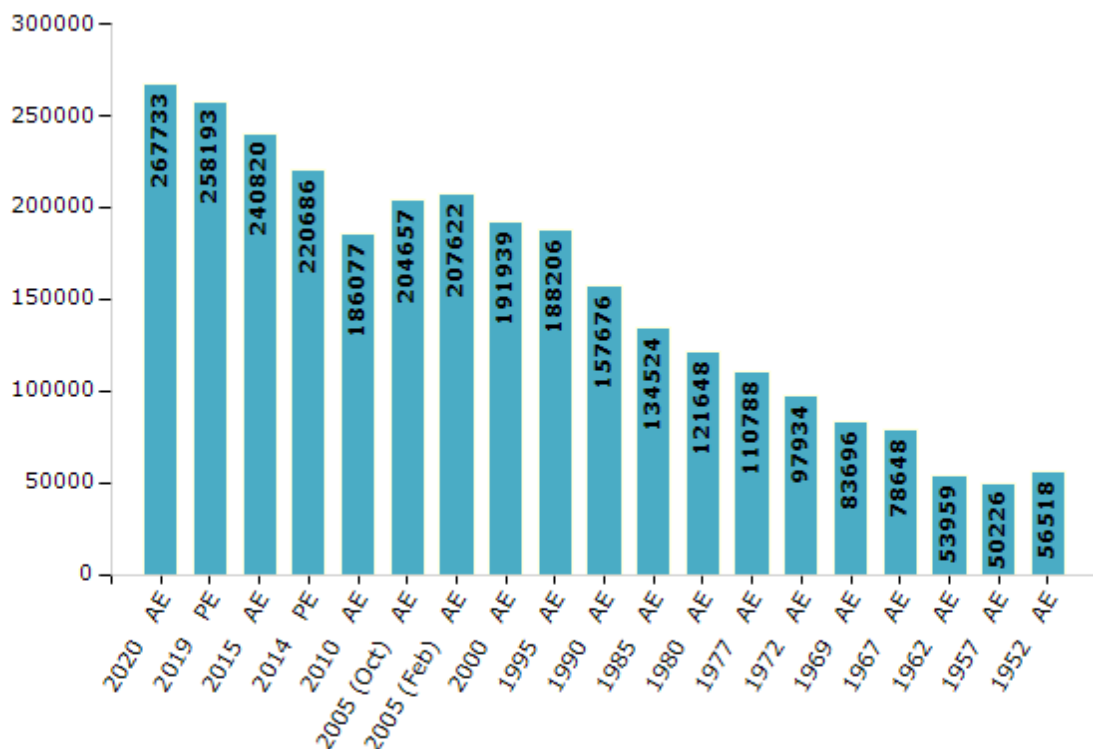


Electoral Features

Electors by Male & Female

Year	Male	Female	Others	Total	Year	Male	Female	Others	Total
2020 AE	140996	126734	3	267733	1995 AE	101542	86664	-	188206
2019 PE	138381	119809	3	258193	1990 AE	86103	71573	-	157676
2015 AE	130761	110057	2	240820	1985 AE	72262	62262	-	134524
2014 PE	119774	100910	2	220686	1980 AE	63725	57923	-	121648
2010 AE	101314	84763	0	186077	1977 AE	60707	50081	-	110788
2009 PE	-	-	-	-	1972 AE	51307	46627	-	97934
2005 (Oct) AE	109783	94874	-	204657	1969 AE	46450	37246	-	83696
2005 (Feb) AE	111274	96348	-	207622	1967 AE	-	-	-	78648
2004 PE	-	-	-	-	1962 AE	-	-	-	53959
2000 AE	103393	88546	-	191939	1957 AE	-	-	-	50226
1999 PE	-	-	-	-	1952 AE	-	-	-	56518

Number of Electors



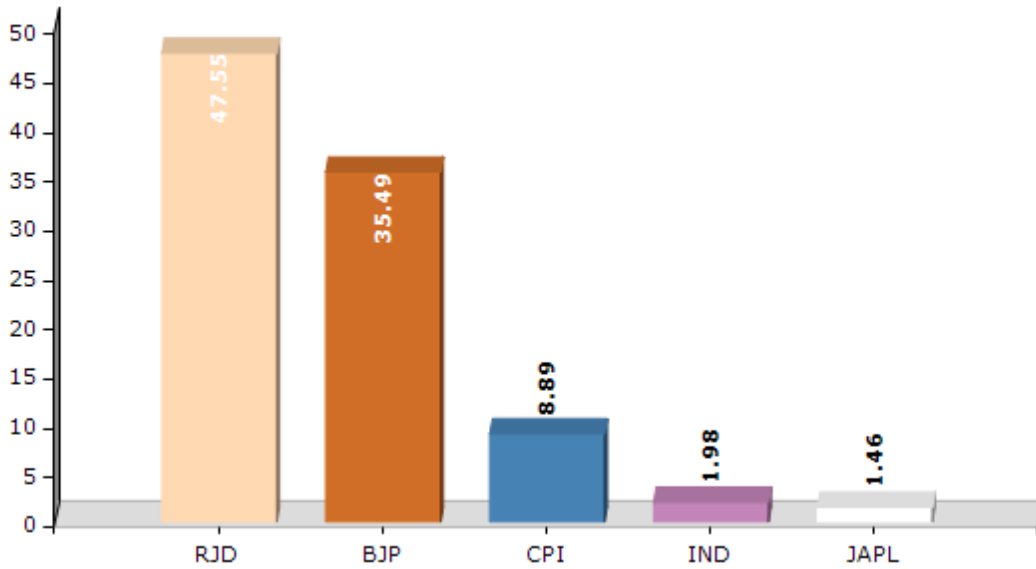
Note : AE : Assembly Election, PE : Assembly Segment of Parliamentary Election

Historical Summary Election Results

Summary Result of Assembly Election - 2015

Candidate Name	Party	Votes	Votes %
Dr. Rajesh Kumar	RJD	62902	47.55
Rajendra Prasad Gupta	BJP	46955	35.49
Ram Saran Prasad Yadav	CPI	11767	8.89
Neeta Sharma	IND	2617	1.98
Umesh Kumar Singh	JAPL	1938	1.46
Atique Ahmad Khan	SP	1838	1.39
Awdhesh Kuwar	BSP	1794	1.36
	NOTA	2479	1.87

Votes Percentage of Top Parties - 2015



Polling Station Level Election Results

Number and Name of Polling Stations (PS) (2020)

Number of Polling Stations	Name of Polling Stations	Number of Polling Stations	Name of Polling Stations
1	Rajkiya Madhay Vidhalay Murli Baya Bhag	16	Utkramit Madhya Vidhalaya Madhubani (Daya Bhag)Pashchimi
1A	Rajkiya Madhay Vidhalay Murli Baya Bhag	16A	Utkramit Madhya Vidhalaya Madhubani (Daya Bhag)Pashchimi
2	Rajkiya Madhy Vidhalay Murli Daya Bhag	17	Nirmala Pandey Uchch Vidhalya Madhubani
2A	Rajkiya Madhy Vidhalay Murli Daya Bhag	18	Utkramit Madhya Vidhalaya Bhatoli Madhubani Daya Bhag
3	Prathmik Shikshk Prashikshan Mahavidhalya Dariyapur Baya Bhag	19	Utkramit Madhya Vidhalaya Bhatoli Madhubani Baya Bhag
4	Prathmik Shikshak Prashishan Mahavidhalay Dariya Pur Madhya Bhag	20	Utkrmit Madhya Vidhalya Pratap Mathiya
5	Prathmik Shikshak Prashishan Mahavidhalay Dariya Pur Daya Bhag	20A	Utkrmit Madhya Vidhalya Pratap Mathiya
5A	Prathmik Shikshak Prashishan Mahavidhalay Dariya Pur Daya Bhag	21	Utkrmit Madhya Vidhalya Ghusiyar Madhubani Baya Bhag
6	Prathamik Vidhalya Pachbhidava	21A	Utkrmit Madhya Vidhalya Ghusiyar Madhubani Baya Bhag
7	Urdu Utkramit Madhya Vidhalaya Idragrachhi Daya Bhag	22	Utkrmit Madhya Vidhalya Ghusiyar Madhubani Daya Bhag
7A	Urdu Utkramit Madhya Vidhalaya Idragrachhi Daya Bhag	22A	Utkrmit Madhya Vidhalya Ghusiyar Madhubani Daya Bhag
8	Utkramit Madhya Vidhalya Indragrachhi Baya Bhag	23	Utkrmit Madhya Vidhalya Parsauna Madhubani Baya Bhag
9	Utkarmit Madhya Vidhalya Dariyapur Urdu 2 Daya Bhag	23A	Utkrmit Madhya Vidhalya Parsauna Madhubani Baya Bhag
10	Utkarmit Madhya Vidhalya Dariyapur Urdu 2 Baya Bhag	24	Utkrmit Madhya Vidhalya Parsauna Madhubani Daya Bhag
11	Madhy Vidhalya Madhubani Dube Tola	24A	Utkrmit Madhya Vidhalya Parsauna Madhubani Daya Bhag
11A	Madhy Vidhalya Madhubani Dube Tola	25	Prathmik Vidalya Nandpur Madhubani Daya Bhag
12	Prathmik Vidhalya Pandey Tola (Ghardan)	26	Prathmik Vidhalay Nandpur Madhubani Baya Bhag
13	Utkarmit Madhya Vidhalya Madhubani (Baya Bhag)Utari	27	Madhya Vidhalya Savalpur Daya Bhag
14	Utkrmit Madhy Vidhalya Madhubani (Baya Bhag)Dakshni	28	Madhya Vidhalya Savalpur Baya Bhag
15	Utkramit Madhya Vidalya Madhubani (Daya Bhag)Purvi	29	Utkrmit Madhyamik Vidhalya Indragachhi Navin Daya Bhag
15A	Utkramit Madhya Vidalya Madhubani (Daya Bhag)Purvi	30	Utkramit Madhyamik Vidhalya Indragachhi Navin Baya Bhag

Contd....

Polling Station Level Election Results

Polling Station-wise Votes Secured by Overall Top Five Parties in Kesaria Assembly in Assembly Election (AE) under Purvi Champaran Parliamentary Constituency in Bihar (2020)

Number of Polling Station	Winner - Shalini Mishra (JD(U))	Runner-up - Santosh Kushwha (RJD)	3rd - Ram Sharn Prasad Yadav (LJP)	4th - Maheshwar Singh (RLSP)	5th - Dr. Rajesh Kumar (IND)	NOTA	Other	Total Votes Secured
24A	113	51	43	128	47	11	16	409
25	88	74	144	101	22	9	55	493
26	115	61	62	112	50	8	73	481
27	93	89	89	46	55	6	83	461
28	131	85	71	57	58	3	28	433
29	225	12	85	79	101	10	29	541
30	184	162	35	45	50	1	44	521
31	148	118	36	49	18	3	96	468
31A	230	42	62	62	14	5	57	472
32	235	49	42	55	41	2	49	473
33	115	72	45	54	38	9	123	456
34	85	185	108	87	44	4	96	609
35	97	58	49	82	30	2	54	372
35A	67	189	55	53	33	3	46	446
36	73	147	132	60	48	3	63	526
37	105	114	138	47	72	4	102	582
38	57	19	90	94	8	9	46	323
38A	44	102	50	93	10	7	41	347
39	28	36	76	103	2	9	29	283
39A	19	2	38	207	6	13	14	299
40	107	126	31	23	23	8	35	353
40A	157	54	34	33	21	2	40	341
41	141	139	21	39	45	4	72	461
42	187	148	58	26	60	5	86	570
43	150	162	47	30	61	2	80	532
44	89	6	54	76	18	5	26	274
44A	117	21	51	48	27	6	15	285
45	48	31	120	14	47	0	51	311
45A	52	29	183	20	48	4	72	408
46	76	23	55	33	47	3	133	370
47	108	27	64	72	54	3	94	422
48	65	45	120	63	102	8	95	498
49	55	5	262	7	129	3	44	505
50	10	7	211	16	23	4	61	332
50A	23	4	131	124	42	0	69	393

Contd....

Polling Station Level Election Results

Winner, Runner-up and 3rd Party Position & Winning Margin According to Polling Stations in Kesaria Assembly in Assembly Election (AE) under Purvi Champaran Parliamentary Constituency in Bihar (2020)

Polling Station Number	Winner Party	Winner Votes (%)	Runner-up Party	Runner-up Votes (%)	Winning Margin Votes (%)	Third Party	Third Party Votes (%)	Other Votes (%)
51	JD(U)	90 (37.97)	LJP	85 (35.86)	5 (2.11)	RJD	20 (8.44)	42 (17.72)
51A	JD(U)	94 (39.33)	LJP	42 (17.57)	52 (21.76)	RJD	23 (9.62)	80 (33.47)
52	RLSP	120 (26.97)	LJP	114 (25.62)	6 (1.35)	RJD	77 (17.3)	134 (30.11)
52A	LJP	179 (42.82)	RJD	69 (16.51)	110 (26.31)	RLSP	53 (12.68)	117 (27.99)
53	LJP	141 (28.78)	RLSP	124 (25.31)	17 (3.47)	RJD	89 (18.16)	136 (27.76)
54	LJP	117 (36)	RLSP	91 (28)	26 (8)	JD(U)	57 (17.54)	60 (18.46)
54A	LJP	95 (29.97)	RLSP	90 (28.39)	5 (1.58)	JD(U)	65 (20.5)	67 (21.14)
55	LJP	84 (22.34)	JD(U)	68 (18.09)	16 (4.25)	RLSP	50 (13.3)	174 (46.28)
55A	RLSP	82 (22.78)	LJP	74 (20.56)	8 (2.22)	JD(U)	63 (17.5)	141 (39.17)
56	LJP	120 (34.48)	RLSP	89 (25.57)	31 (8.91)	JD(U)	57 (16.38)	82 (23.56)
56A	LJP	152 (42.58)	RLSP	90 (25.21)	62 (17.37)	IND (DRK)	48 (13.45)	67 (18.77)
57	RLSP	241 (42.21)	LJP	107 (18.74)	134 (23.47)	JD(U)	92 (16.11)	131 (22.94)
58	LJP	399 (70.49)	IND (DRK)	70 (12.37)	329 (58.12)	IND (RKB)	28 (4.95)	69 (12.19)
59	RJD	134 (33.75)	IND (DRK)	124 (31.23)	10 (2.52)	JD(U)	39 (9.82)	100 (25.19)
59A	IND (DRK)	132 (36.67)	RJD	84 (23.33)	48 (13.34)	RLSP	39 (10.83)	105 (29.17)
60	IND (DRK)	173 (41.49)	JD(U)	124 (29.74)	49 (11.75)	LJP	29 (6.95)	91 (21.82)
61	JD(U)	239 (47.14)	IND (DRK)	133 (26.23)	106 (20.91)	IND (AKV)	26 (5.13)	109 (21.5)
62	JD(U)	179 (39.25)	JAPL	63 (13.82)	116 (25.43)	LJP	43 (9.43)	171 (37.5)
63	IND (DRK)	110 (25)	JD(U)	88 (20)	22 (5)	RJD	81 (18.41)	161 (36.59)
64	IND (DRK)	160 (44.32)	JD(U)	124 (34.35)	36 (9.97)	LJP	30 (8.31)	47 (13.02)
64A	IND (DRK)	145 (38.36)	JD(U)	138 (36.51)	7 (1.85)	JAPL	35 (9.26)	60 (15.87)
65	IND (DRK)	170 (44.5)	JD(U)	114 (29.84)	56 (14.66)	LJP	18 (4.71)	80 (20.94)
66	JD(U)	120 (39.09)	IND (DRK)	95 (30.94)	25 (8.15)	LJP	33 (10.75)	59 (19.22)
66A	IND (DRK)	217 (56.66)	JD(U)	77 (20.1)	140 (36.56)	LJP	14 (3.66)	75 (19.58)
67	JD(U)	131 (34.84)	IND (DRK)	93 (24.73)	38 (10.11)	LJP	75 (19.95)	77 (20.48)
68	JD(U)	179 (57.93)	LJP	43 (13.92)	136 (44.01)	RJD	31 (10.03)	56 (18.12)
68A	JD(U)	121 (35.07)	LJP	70 (20.29)	51 (14.78)	IND (DRK)	49 (14.2)	105 (30.43)
69	IND (DRK)	281 (56.31)	JD(U)	92 (18.44)	189 (37.87)	RLSP	45 (9.02)	81 (16.23)
70	IND (DRK)	167 (39.29)	JD(U)	112 (26.35)	55 (12.94)	RLSP	48 (11.29)	98 (23.06)
71	JD(U)	214 (47.77)	IND (DRK)	70 (15.63)	144 (32.14)	JAPL	53 (11.83)	111 (24.78)
72	JD(U)	207 (44.61)	IND (DRK)	78 (16.81)	129 (27.8)	RLSP	51 (10.99)	128 (27.59)
73	RLSP	133 (39.47)	JD(U)	95 (28.19)	38 (11.28)	LJP	26 (7.72)	83 (24.63)
73A	JD(U)	143 (42.94)	IND (DRK)	70 (21.02)	73 (21.92)	RJD	38 (11.41)	82 (24.62)
74	IND (DRK)	189 (36)	JD(U)	96 (18.29)	93 (17.71)	RJD	85 (16.19)	155 (29.52)
75	JD(U)	230 (44.66)	IND (DRK)	85 (16.5)	145 (28.16)	LJP	71 (13.79)	129 (25.05)

Contd....

Socio-Economic Amenities - Rural

Access to Education Facilities

Particulars	Number of Villages (% of Population)				
	Available	Not Available	If Not Available (Distance of Nearest Facility)		
			A	B	C
Govt. Primary School	80 (99)	5 (1)	2 (0)	3 (0)	0 (0)
Private Primary School	6 (20)	79 (80)	0 (0)	0 (0)	0 (0)
Govt. Middle School	59 (89)	26 (11)	15 (5)	11 (5)	0 (0)
Private Middle School	1 (1)	84 (99)	0 (0)	0 (0)	0 (0)
Govt. Secondary School	13 (39)	72 (61)	24 (18)	41 (32)	5 (6)
Private Secondary School	2 (5)	83 (95)	0 (0)	0 (0)	0 (0)
Govt. Senior Secondary School	6 (19)	79 (81)	6 (2)	50 (42)	23 (36)
Private Senior Secondary School	1 (3)	84 (97)	0 (0)	0 (0)	0 (0)
Govt. Arts and Science Degree College	2 (5)	83 (95)	0 (0)	23 (37)	60 (57)
Private Arts and Science Degree College	0 (0)	85 (100)	0 (0)	0 (0)	0 (0)
Govt. Engineering College	0 (0)	85 (100)	0 (0)	0 (0)	0 (0)
Private Engineering College	0 (0)	85 (100)	0 (0)	0 (0)	85 (100)
Govt. Medicine College	0 (0)	85 (100)	0 (0)	0 (0)	85 (100)
Private Medicine College	0 (0)	85 (100)	0 (0)	0 (0)	0 (0)
Govt. Management Institute	0 (0)	85 (100)	0 (0)	0 (0)	85 (100)
Private Management Institute	0 (0)	85 (100)	0 (0)	0 (0)	0 (0)
Govt. Polytechnic	0 (0)	85 (100)	0 (0)	0 (0)	85 (100)
Private Polytechnic	0 (0)	85 (100)	0 (0)	0 (0)	0 (0)
Govt. Vocational Training School/ITI	0 (0)	85 (100)	0 (0)	0 (0)	85 (100)
Private Vocational Training School/ITI	0 (0)	85 (100)	0 (0)	0 (0)	0 (0)
Govt. Non Formal Training Centre	0 (0)	85 (100)	0 (0)	0 (0)	85 (100)
Private Non Formal Training Centre	0 (0)	85 (100)	0 (0)	0 (0)	0 (0)
Govt. School For Disabled	0 (0)	85 (100)	0 (0)	0 (0)	85 (100)
Private School For Disabled	0 (0)	85 (100)	0 (0)	0 (0)	0 (0)
Government Others	3 (3)	82 (97)	0 (0)	1 (1)	0 (0)
Private Others	0 (0)	85 (100)	0 (0)	1 (3)	0 (0)

Note : Distance A : Less than 5 km; B : Between 5-10 km; C : 10+ km.; Source : Data Analysis is based on 2011 Census.

DISCLAIMER

The Terms of Use and Disclaimer of Datanet India Private Limited (hereinafter referred to as "Datanet") for use of this analysis report of **Kesaria Assembly Constituency (Kesaria Vidhan Sabha) :-**

1. **Assembly Factbook™** is a Registered Trade Mark owned by Datanet.
2. All the maps are sketched and graphical representation only and have not been drawn to the scale and also not to represent the actual geographical area or boundary of the unit.
3. The data for the aforesaid analysis is based on authentic sources and has been culled from the various publications of Census, CSO and NSSO for district and block level data, various central and state government departments, Central & State Elections Commissions and the concerned Returning Officers' releases, Electoral Rolls, Election results and allied publications, internal assessment, surveys, estimates and analysis. Therefore, certain adjustment of data at micro level may have been done to arrive closer to the macro data.
4. Data have been provided on an "As Is" and "As AVAILABLE" basis
5. The colours shown in the maps or diagram and charts of a particular party, alliance or AC are indicative and do not represent them.
6. This publication which includes maps, sheets, graphs and data would be the property under copyright of Datanet only. The user may use these for its internal study, analysis and research purposes. It's public display, re-selling or any commercial uses by the user are not allowed.
7. Datanet has taken due care and caution in compilation and processing of data and allied information, but does not guarantee the accuracy, adequacy or completeness of any information/analysis and will be not responsible for any errors or omissions or for the results obtained from the use of such information/analysis.
8. All the contents for the publication have been culled from various authentic sources and Datanet reasonably believes such sources to be reliable, but does not make any representations, express or implied as to the accuracy or fitness of use of such information. The information or contents of the information/analysis do not constitute advice and should not be relied upon in making (or refraining from making) any decision. Any reliance placed upon the information provided by Datanet is the sole responsibility and strictly at the user's risk.
9. In no event will Datanet be liable for any damages (including, without limitation, damages for loss of business projects, or loss of profits) arising in contract, tort or otherwise from the use of or inability to use any of its contents, or from any action taken (or refrained from being taken) as a result of using the analysis or any of its contents. Datanet its directors, owners, editors, officials, employees, distributor and agents or any associate will not be liable for any errors in the information contained or any consequences arising from the use of the contents of the provided information/analysis.
10. If any provision of these terms and conditions is held invalid or illegal or unenforceable for any reason by any court of competent jurisdiction, such provision shall be severed and the remainder of provisions of the terms and conditions shall continue in full force and effect as if the Term of Use had been executed with the invalid, illegal or unenforceable provision eliminated.
11. If there are any discrepancies in the information provided, please bring it to attention of Datanet for suitable rectification measures.

**Buy Online This Complete Book At
Datanet India eBooks Store**

www.indiastatpublications.com

or go directly at

[http://www.indiastatpublications.com/
Assembly_factbook/Bihar/Purvi_Champaran/ Kesaria](http://www.indiastatpublications.com/Assembly_factbook/Bihar/Purvi_Champaran/Kesaria)

 **india**stat**elections**

ISBN : 978-93-5313-109-8

