



Bihar

# Assembly Factbook™

Motihari Assembly Constituency



Key Electoral Data of Motihari  
Assembly Constituency (Vidhan Sabha)

Bihar

# Assembly Factbook™

Motihari Assembly Constituency



Motihari Vidhan Sabha

## **Editor & Director**

Dr. R.K. Thukral

## **Research Editor**

Dr. Shafeeq Rahman

## **Compiled, Researched and Published by Datanet India Pvt. Ltd.**

D-100, 1st Floor,

Okhla Industrial Area, Phase-I,  
New Delhi- 110020.

Ph.: 91-11- 43580781-84

Email : support@indiastatpublications.com

Website : www.indiastatelections.com

## **Online Book Store :**

www.indiastatpublications.com

**Report No. :** AFB/BR-019-0125

**ISBN :** 978-93-5313-141-8

**First Edition :** January, 2018

**Eighth Updated Edition :** January, 2025

**Price :** Rs. 11500/-

US\$ 310

**© Datanet India Pvt. Ltd.**

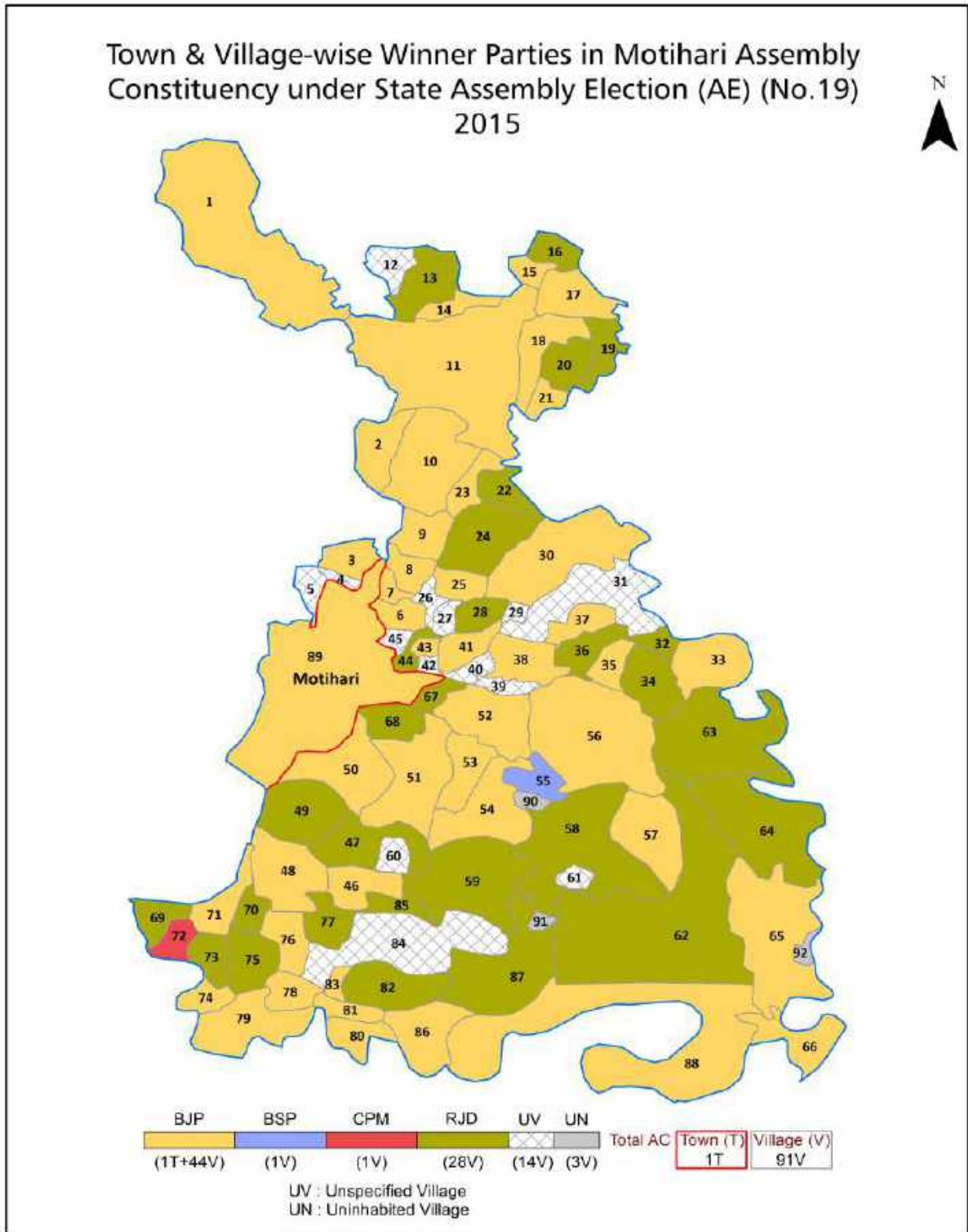
All rights reserved. No part of this book may be reproduced, stored in a retrieval system or transmitted in any form or by any means, mechanical photocopying, photographing, scanning, recording or otherwise without the prior written permission of the publisher. Please refer to Disclaimer at page no. 256 for the use of this publication.

Printed in India

# Contents

No.	Particulars	Page No.
	<b>Introduction</b>	
1	Assembly Constituency - (Vidhan Sabha) at a Glance   Features of Assembly as per Delimitation Commission of India (2008)	1-2
	<b>Location and Political Maps</b>	
2	Location Map   Boundaries of Assembly Constituency - (Vidhan Sabha) in District   Boundaries of Assembly Constituency under Parliamentary Constituency - (Lok Sabha)   Town & Village-wise Winner Parties- 2024, 2020, 2019, 2015, 2014, 2010 and 2009	3-11
	<b>Administrative Setup (2011)</b>	
3	District   Sub-district   Towns   Villages   Inhabited Villages   Uninhabited Villages   Village Panchayat   Intermediate Panchayat	12-19
	<b>Demographics (2011)</b>	
4	Population   Households   Rural/Urban Population   Towns and Villages by Population Size   Sex Ratio (Total & 0-6 Years)   Religious Population   Social Population   Literacy Rate	20-21
	<b>Electoral Features</b>	
5	Important Dates of Last Elections Held   Electors by Gender   Service Electors   Voters   Voters Turnout   Polling Stations & Average Number of Electors per Polling Station   Electors by Age Group   Present Elected Representatives	22-27
	<b>Historical Summary Election Results</b>	
6	Vote Share of Major Parties   Winning Margin (Number & Percentage)   Polarity of Parties   Summary Result of Assembly Segment of Parliamentary Elections 2024, 2019, 2014, 2009, 2004 and 1999   Summary Result of Assembly Elections 2020, 2015, 2010, 2005 (Oct), 2005 (Feb), 2000, 1995, 1990, 1985, 1980, 1977, 1972, 1969, 1967, 1962, 1957 and 1952	28-55
	<b>Polling Station Level Election Results</b>	
7	Name and Number of Polling Station 2024, 2020, 2019, 2015, 2014, 2010 and 2009   Polling Station-wise Electors, Voters & Voters Turnout 2024, 2020, 2019, 2015, 2014, 2010 and 2009   Polling Station wise Elections Results 2024, 2020, 2019, 2015, 2014, 2010 and 2009	56-235
	<b>Share of Assembly Constituency</b>	
8	Share of Assembly Constituency - (Vidhan Sabha) in State, District and Parliamentary Constituency - (Lok Sabha)	236
	<b>Socio-Economic Amenities (2011)</b>	
9	Access to Administrative Units   Agricultural, Manufacturing and Industrial Commodities   Demographic Indicators   Education   Health & Manpower   Drinking Water Supply   Sanitation   Entertainment and Recreations Infrastructure   Power   Food Allocation Distribution and Marketing of Agriculture Commodities Infrastructure   Transport and Road Infrastructure   Communication   Banking and Financial Services   Land Use   Irrigation Source	238-252
10	<b>Abbreviation &amp; Sources</b>	253-255
11	<b>Disclaimer</b>	256

Location & Political Map



## Administrative Setup

### List of Village Panchayat & Intermediate Panchayat (Block) Name - 2011

Village Name	Village Panchayat Name	Intermediate Panchayat Name
Arazi Sirsia Tola Machhaha	Sirsamal	Motihari
Babhnaulia	Tikaita Gobindapur	Piprakothi
Bairia	Chandrahiya	Motihari
Bankat	Chandrahiya	Motihari
Bardaha	Bardaha	Motihari
Bariyarpur	Bariyarpur	Motihari
Barkurwa	Amar Chhtoni	Motihari
Barwa	Barwa	Motihari
Basantpur	Ramsingh Chhtoni	Motihari
Basantpur Tola Babu	Ramsingh Chhtoni	Motihari
Basantpur Tola Banra	Amar Chhtoni	Motihari
Basbita	Norginya	Motihari
Basmahpur Agarwa	Godhwan	Motihari
Basmanpur	Basmanpur	Motihari
Baswaria	Patora	Motihari
Belwatia	Panditpur	Piprakothi
Bharaulia	Ramsingh Chhtoni	Motihari
Bheriharwa	Amar Chhtoni	Motihari
Bir Chhapra	Bir Chhapra	Piprakothi
Chand Saraia	Bir Chhapra	Piprakothi
Chararhiya	Chandrahiya	Motihari
Chhatauni Amar (Part)	Amar Chhtoni	Motihari
Chhatauni Ram singh	Ramsingh Chhtoni	Motihari
Dharmuhan	Rulhi	Motihari
Dhekaha (Part in Motihari) * *	Dakshini Dhekaha	Piprakothi
Dhekaha (Part in Pipra Kothi) * *	Utri Dhekhan, East Dekhan, Bardahan	Motihari
Dostia	Barwa	Motihari
Fursatpur	Chandrahiya	Motihari
Gamharia	Norginya	Motihari

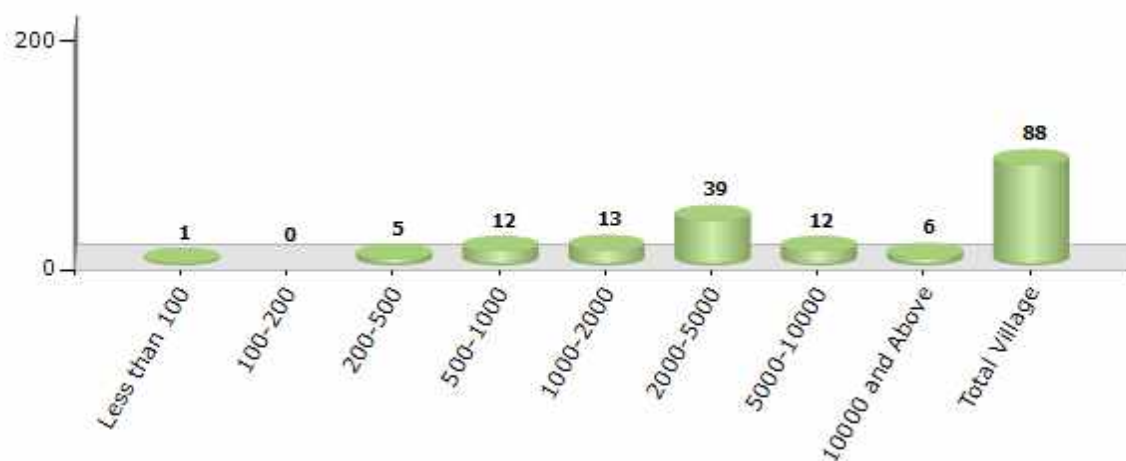
Contd....

## Demographics

### Number of Villages by Population Size - 2011

Less than 100	100-200	200-500	500-1000	1000-2000	2000-5000	5000-10000	10000 and Above	Total Village
1	0	5	12	13	39	12	6	88

Number of Villages by Population Size - 2011

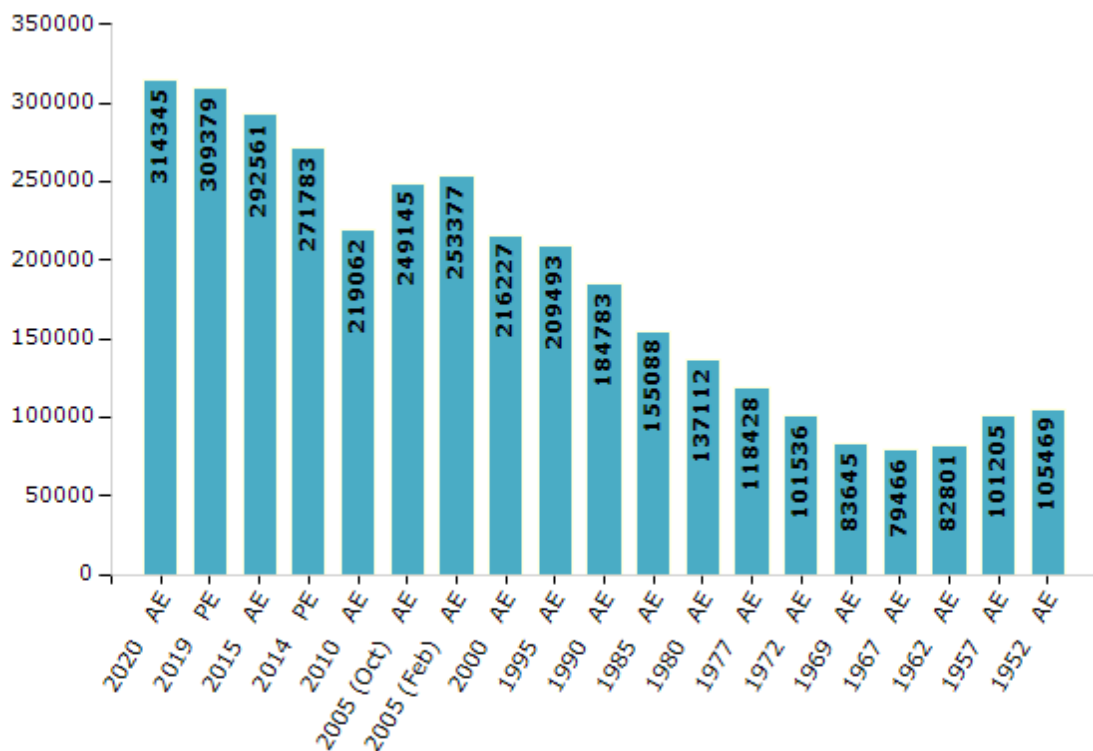


## Electoral Features

### Electors by Male & Female

Year	Male	Female	Others	Total	Year	Male	Female	Others	Total
2020 AE	166927	147413	5	314345	1995 AE	114394	95099	-	209493
2019 PE	165505	143870	4	309379	1990 AE	103209	81574	-	184783
2015 AE	158181	134378	2	292561	1985 AE	86655	68433	-	155088
2014 PE	147633	124143	7	271783	1980 AE	83694	53418	-	137112
2010 AE	119725	99337	0	219062	1977 AE	60812	57616	-	118428
2009 PE	-	-	-	-	1972 AE	55817	45719	-	101536
2005 (Oct) AE	134908	114237	-	249145	1969 AE	53651	29994	-	83645
2005 (Feb) AE	137290	116087	-	253377	1967 AE	-	-	-	79466
2004 PE	-	-	-	-	1962 AE	-	-	-	82801
2000 AE	120481	95746	-	216227	1957 AE	-	-	-	101205
1999 PE	-	-	-	-	1952 AE	-	-	-	105469

Number of Electors



Note : AE : Assembly Election, PE : Assembly Segment of Parliamentary Election

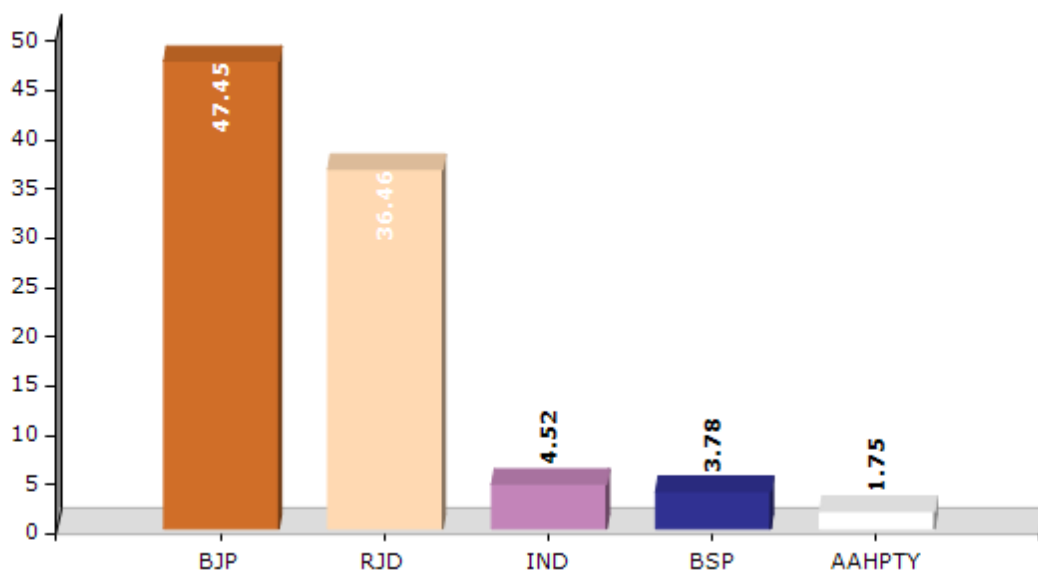


## Historical Summary Election Results

### Summary Result of Assembly Election - 2015

Candidate Name	Party	Votes	Votes %
Pramod Kumar	BJP	79947	47.45
Binod Kumar Shrivastava	RJD	61430	36.46
Manoj Kumar	IND	7619	4.52
Ravi Bhushan Prasad	BSP	6369	3.78
Harishchandra Pandit	AAHPTY	2956	1.75
Arvind Kumar	CPM	2242	1.33
Tribeni Tiwari	CPI	1905	1.13
Tafajjul Hussain	IND	1570	0.93
Bikrama Singh	SKLP	976	0.58
Neetu Singh Kushwaha	JAPL	890	0.53
	NOTA	2589	1.54

Votes Percentage of Top Parties - 2015



**Polling Station Level Election Results**

**Number and Name of Polling Stations (PS) (2020)**

<b>Number of Polling Stations</b>	<b>Name of Polling Stations</b>	<b>Number of Polling Stations</b>	<b>Name of Polling Stations</b>
1	Utkramit Madhya Vidhyalaya Semra Jhitkahiya Uttari Bhag	13	Utkramit Madhya Vidhyalaya Lakhaura Braham Tola, Daya Bhag
1A	Utkramit Madhya Vidhyalaya Semra Jhitkahiya Uttari Bhag	13A	Utkramit Madhya Vidhyalaya Lakhaura Braham Tola, Daya Bhag
2	Utkramit Madhya Vidhyalaya Semra Jhitkahiya Madhya Bhag	14	Utkramit Madhya Vidhyalaya Lakhaura Braham Tola, Baya Bhag
2A	Utkramit Madhya Vidhyalaya Semra Jhitkahiya Madhya Bhag	14A	Utkramit Madhya Vidhyalaya Lakhaura Braham Tola, Baya Bhag
3	Navsrijit Prathmik Vidhyalaya, Semra Jhitkahiya Daya	15	Utkramit Madhy Vidhyalaya Braham Tola Uttri Bhag
3A	Navsrijit Prathmik Vidhyalaya, Semra Jhitkahiya Daya	15A	Utkramit Madhy Vidhyalaya Braham Tola Uttri Bhag
4	Madhya Vidhyalaya Bahuari Purana Bhawan	16	Utkramit Madhy Vidhyalaya Braham Tola Dakshini Bhag
4A	Madhya Vidhyalaya Bahuari Purana Bhawan	16A	Utkramit Madhy Vidhyalaya Braham Tola Dakshini Bhag
5	Madhya Vidhyalaya Bahuari Naya Bhavan Madhya Bhag	17	Prathmik Vidhyalaya Ajarawa
5A	Madhya Vidhyalaya Bahuari Naya Bhavan Madhya Bhag	18	Utkramit Madhya Vidhyalaya Bichala Tola Lakhaura, Daya Bhag
6	Rajkiya Utkramit Madhya Vidhyalaya Naurangiya Naya Bhawan Uttari Bhag	18A	Utkramit Madhya Vidhyalaya Bichala Tola Lakhaura, Daya Bhag
6A	Rajkiya Utkramit Madhya Vidhyalaya Naurangiya Naya Bhawan Uttari Bhag	19	Utkramit Madhya Vidhyalaya Bichla Tola Lakhaura, Baya Bhag
7	Rajkiya Utkramit Madhya Vidhyalaya Naurangiya Naya Bhawan Dakshani Bhag	20	Prathmik Vidhyalaya Sarsaula Baya Bhag
7A	Rajkiya Utkramit Madhya Vidhyalaya Naurangiya Naya Bhawan Dakshani Bhag	20A	Prathmik Vidhyalaya Sarsaula Baya Bhag
8	Prathmik Vidhyalaya Gamhariya	21	Prathmik Vidhyalaya Sarsaula Daya Bhag
9	Rajkiya Utkramit Madhya Vidhyalaya Lakshampur Kanya	22	Navsrijit Prathmik Vidhyalaya Mushahari Tola, Daya Bhag
9A	Rajkiya Utkramit Madhya Vidhyalaya Lakshampur Kanya	23	Navsrijit Prathmik Vidhyalaya Mushahari Tola Baya Bhag
10	Madhya Vidhyalaya Lakhaura Ganesh Tola	24	Prathmik Vidhyalaya Barwa Purvi Tola Uttar Bhag
10A	Madhya Vidhyalaya Lakhaura Ganesh Tola	25	Prathmik Vidhyalaya Barwa Purvi Tola Dakshin Bhag
11	Uchh Vidhyalaya Lakhaura	26	Prathmik Vidhyalaya Dostiya Baya Bhag
12	Prathmik Vidhyalaya Bisbita	27	Prathmik Vidhyalaya Dostiya Daya Bhag

Contd....

## Polling Station Level Election Results

### Polling Station-wise Votes Secured by Overall Top Five Parties in Motihari Assembly in Assembly Election (AE) under Purvi Champaran Parliamentary Constituency in Bihar (2020)

Number of Polling Station	Winner - Pramod Kumar (BJP)	Runner-up - Om Prakash Chaudhary (RJD)	3rd - Deepak Kumar Kushwaha (RLSP)	4th - Rameshvar Sah (IND)	5th - Zalaluddin Roy (IND)	NOTA	Other	Total Votes Secured
21	391	270	10	14	2	9	10	706
22	415	51	1	6	2	5	6	486
23	286	197	4	35	3	3	4	532
24	179	188	5	1	1	5	7	386
25	93	544	9	4	5	15	31	701
26	11	520	8	8	4	15	5	571
27	14	466	3	4	0	8	6	501
28	227	361	5	3	2	5	18	621
29	246	335	6	6	4	10	21	628
30	66	261	6	2	2	5	3	345
31	285	217	8	1	7	6	9	533
32	313	172	38	2	4	5	7	541
33	227	231	10	6	1	6	16	497
33A	198	272	15	3	8	16	14	526
34	307	92	6	7	6	5	8	431
34A	349	60	1	2	3	2	8	425
35	200	237	3	7	4	4	12	467
35A	71	330	7	8	3	9	5	433
36	143	285	10	0	3	9	12	462
36A	75	434	2	3	1	6	5	526
37	31	461	4	4	0	11	8	519
38	12	408	1	0	1	6	0	428
39	600	83	9	4	11	6	17	730
40	429	134	44	1	14	10	10	642
41	447	127	14	4	7	11	15	625
42	485	78	4	3	11	6	15	602
43	354	146	13	1	7	18	15	554
44	383	207	4	18	8	6	12	638
45	333	61	8	4	5	1	14	426
46	284	230	11	17	12	19	26	599
47	139	484	0	5	3	18	12	661
48	199	453	1	3	3	9	2	670
49	282	119	5	12	6	8	14	446
49A	278	142	1	8	10	14	7	460
50	358	175	5	11	8	13	19	589

Contd....

## Polling Station Level Election Results

### Winner, Runner-up and 3rd Party Position & Winning Margin According to Polling Stations in Motihari Assembly in Assembly Election (AE) under Purvi Champaran Parliamentary Constituency in Bihar (2020)

Polling Station Number	Winner Party	Winner Votes (%)	Runner-up Party	Runner-up Votes (%)	Winning Margin Votes (%)	Third Party	Third Party Votes (%)	Other Votes (%)
51	BJP	327 (56.38)	RJD	159 (27.41)	168 (28.97)	IND (RS)	49 (8.45)	45 (7.76)
52	BJP	465 (71.98)	RJD	126 (19.5)	339 (52.48)	IND (RS)	20 (3.1)	35 (5.42)
53	BJP	457 (71.29)	RJD	126 (19.66)	331 (51.63)	IND (ZR)	21 (3.28)	37 (5.77)
54	RJD	195 (46.65)	BJP	176 (42.11)	19 (4.54)	IND (RS)	15 (3.59)	32 (7.66)
54A	BJP	169 (44.01)	RJD	162 (42.19)	7 (1.82)	IND (RS)	20 (5.21)	33 (8.59)
55	RJD	235 (65.28)	BJP	95 (26.39)	140 (38.89)	IND (RS)	16 (4.44)	14 (3.89)
55A	BJP	211 (63.75)	RJD	101 (30.51)	110 (33.24)	JNSNGHDL	4 (1.21)	15 (4.53)
56	BJP	363 (56.28)	RJD	143 (22.17)	220 (34.11)	IND (RS)	49 (7.6)	90 (13.95)
57	BJP	235 (71.87)	RJD	60 (18.35)	175 (53.52)	IND (RS)	8 (2.45)	24 (7.34)
58	RJD	323 (55.88)	BJP	222 (38.41)	101 (17.47)	IND (RS)	9 (1.56)	24 (4.15)
59	BJP	213 (47.12)	RJD	197 (43.58)	16 (3.54)	IND (ZR)	11 (2.43)	31 (6.86)
60	RJD	291 (51.41)	BJP	229 (40.46)	62 (10.95)	RLSP	10 (1.77)	36 (6.36)
61	BJP	414 (62.54)	RJD	135 (20.39)	279 (42.15)	IND (RS)	22 (3.32)	91 (13.75)
62	BJP	321 (86.99)	RJD	20 (5.42)	301 (81.57)	IND (RS)	10 (2.71)	18 (4.88)
62A	BJP	275 (74.12)	RJD	59 (15.9)	216 (58.22)	IND (RS)	21 (5.66)	16 (4.31)
63	BJP	236 (61.3)	RJD	100 (25.97)	136 (35.33)	IND (RS)	19 (4.94)	30 (7.79)
63A	BJP	293 (79.62)	RJD	41 (11.14)	252 (68.48)	IND (RS)	11 (2.99)	23 (6.25)
64	RJD	234 (48.05)	BJP	171 (35.11)	63 (12.94)	IND (RS)	52 (10.68)	30 (6.16)
65	BJP	213 (42.09)	RJD	207 (40.91)	6 (1.18)	IND (RS)	54 (10.67)	32 (6.32)
66	BJP	360 (78.77)	RJD	51 (11.16)	309 (67.61)	IND (ZR)	12 (2.63)	34 (7.44)
67	RJD	216 (59.18)	BJP	117 (32.05)	99 (27.13)	IND (RS)	18 (4.93)	14 (3.84)
67A	BJP	167 (49.55)	RJD	146 (43.32)	21 (6.23)	IND (RS)	7 (2.08)	17 (5.04)
68	BJP	103 (53.65)	RJD	70 (36.46)	33 (17.19)	IND (RS)	8 (4.17)	11 (5.73)
68A	RJD	145 (58.47)	BJP	83 (33.47)	62 (25)	IND (RS)	14 (5.65)	6 (2.42)
69	BJP	178 (51.74)	RJD	151 (43.9)	27 (7.84)	IND (RS)	4 (1.16)	11 (3.2)
69A	BJP	147 (56.54)	RJD	103 (39.62)	44 (16.92)	RLSP	3 (1.15)	7 (2.69)
70	BJP	349 (65.85)	RJD	141 (26.6)	208 (39.25)	IND (RS)	10 (1.89)	30 (5.66)
71	RJD	131 (59.01)	BJP	79 (35.59)	52 (23.42)	RLSP	2 (0.9)	10 (4.5)
71A	RJD	158 (59.62)	BJP	88 (33.21)	70 (26.41)	IND (RS)	6 (2.26)	13 (4.91)
72	RJD	144 (50.53)	BJP	128 (44.91)	16 (5.62)	RLSP	2 (0.7)	11 (3.86)
72A	BJP	170 (57.24)	RJD	106 (35.69)	64 (21.55)	IND (RS)	7 (2.36)	14 (4.71)
73	BJP	263 (68.31)	RJD	84 (21.82)	179 (46.49)	IND (RS)	15 (3.9)	23 (5.97)
73A	BJP	299 (70.52)	RJD	91 (21.46)	208 (49.06)	JP	9 (2.12)	25 (5.9)
74	RJD	172 (49.86)	BJP	145 (42.03)	27 (7.83)	IND (RS)	16 (4.64)	12 (3.48)
74A	BJP	273 (78.22)	RJD	58 (16.62)	215 (61.6)	IND (RS)	8 (2.29)	10 (2.87)

Contd....

## Socio-Economic Amenities - Rural

### Access to Education Facilities

Particulars	Number of Villages (% of Population)				
	Available	Not Available	If Not Available (Distance of Nearest Facility)		
			A	B	C
Govt. Primary School	84 (99)	4 (1)	2 (1)	2 (0)	0 (0)
Private Primary School	18 (22)	70 (78)	0 (0)	0 (0)	0 (0)
Govt. Middle School	43 (70)	45 (30)	12 (8)	32 (20)	0 (0)
Private Middle School	6 (11)	82 (89)	0 (0)	0 (0)	0 (0)
Govt. Secondary School	6 (16)	82 (84)	14 (13)	53 (47)	14 (20)
Private Secondary School	1 (5)	87 (95)	0 (0)	0 (0)	0 (0)
Govt. Senior Secondary School	3 (7)	85 (93)	0 (0)	20 (24)	65 (68)
Private Senior Secondary School	0 (0)	88 (100)	0 (0)	0 (0)	0 (0)
Govt. Arts and Science Degree College	0 (0)	88 (100)	0 (0)	0 (0)	87 (99)
Private Arts and Science Degree College	1 (1)	87 (99)	0 (0)	0 (0)	0 (0)
Govt. Engineering College	0 (0)	88 (100)	0 (0)	0 (0)	0 (0)
Private Engineering College	0 (0)	88 (100)	0 (0)	14 (14)	74 (86)
Govt. Medicine College	0 (0)	88 (100)	0 (0)	0 (0)	88 (100)
Private Medicine College	0 (0)	88 (100)	0 (0)	0 (0)	0 (0)
Govt. Management Institute	0 (0)	88 (100)	0 (0)	0 (0)	88 (100)
Private Management Institute	0 (0)	88 (100)	0 (0)	0 (0)	0 (0)
Govt. Polytechnic	0 (0)	88 (100)	3 (4)	16 (15)	68 (76)
Private Polytechnic	1 (5)	87 (95)	0 (0)	0 (0)	0 (0)
Govt. Vocational Training School/ITI	0 (0)	88 (100)	0 (0)	14 (14)	74 (86)
Private Vocational Training School/ITI	0 (0)	88 (100)	0 (0)	0 (0)	0 (0)
Govt. Non Formal Training Centre	0 (0)	88 (100)	0 (0)	14 (14)	74 (86)
Private Non Formal Training Centre	0 (0)	88 (100)	0 (0)	0 (0)	0 (0)
Govt. School For Disabled	0 (0)	88 (100)	0 (0)	14 (14)	74 (86)
Private School For Disabled	0 (0)	88 (100)	0 (0)	0 (0)	0 (0)
Government Others	5 (5)	83 (95)	0 (0)	0 (0)	2 (2)
Private Others	1 (1)	87 (99)	0 (0)	2 (2)	1 (1)

Note : Distance A : Less than 5 km; B : Between 5-10 km; C : 10+ km.; Source : Data Analysis is based on 2011 Census.

## DISCLAIMER

The Terms of Use and Disclaimer of Datanet India Private Limited (hereinafter referred to as "Datanet") for use of this analysis report of **Motihari Assembly Constituency (Motihari Vidhan Sabha)** :-

1. **Assembly Factbook™** is a Registered Trade Mark owned by Datanet.
2. All the maps are sketched and graphical representation only and have not been drawn to the scale and also not to represent the actual geographical area or boundary of the unit.
3. The data for the aforesaid analysis is based on authentic sources and has been culled from the various publications of Census, CSO and NSSO for district and block level data, various central and state government departments, Central & State Elections Commissions and the concerned Returning Officers' releases, Electoral Rolls, Election results and allied publications, internal assessment, surveys, estimates and analysis. Therefore, certain adjustment of data at micro level may have been done to arrive closer to the macro data.
4. Data have been provided on an "As Is" and "As AVAILABLE" basis
5. The colours shown in the maps or diagram and charts of a particular party, alliance or AC are indicative and do not represent them.
6. This publication which includes maps, sheets, graphs and data would be the property under copyright of Datanet only. The user may use these for its internal study, analysis and research purposes. It's public display, re-selling or any commercial uses by the user are not allowed.
7. Datanet has taken due care and caution in compilation and processing of data and allied information, but does not guarantee the accuracy, adequacy or completeness of any information/analysis and will be not responsible for any errors or omissions or for the results obtained from the use of such information/analysis.
8. All the contents for the publication have been culled from various authentic sources and Datanet reasonably believes such sources to be reliable, but does not make any representations, express or implied as to the accuracy or fitness of use of such information. The information or contents of the information/analysis do not constitute advice and should not be relied upon in making (or refraining from making) any decision. Any reliance placed upon the information provided by Datanet is the sole responsibility and strictly at the user's risk.
9. In no event will Datanet be liable for any damages (including, without limitation, damages for loss of business projects, or loss of profits) arising in contract, tort or otherwise from the use of or inability to use any of its contents, or from any action taken (or refrained from being taken) as a result of using the analysis or any of its contents. Datanet its directors, owners, editors, officials, employees, distributor and agents or any associate will not be liable for any errors in the information contained or any consequences arising from the use of the contents of the provided information/analysis.
10. If any provision of these terms and conditions is held invalid or illegal or unenforceable for any reason by any court of competent jurisdiction, such provision shall be severed and the remainder of provisions of the terms and conditions shall continue in full force and effect as if the Term of Use had been executed with the invalid, illegal or unenforceable provision eliminated.
11. If there are any discrepancies in the information provided, please bring it to attention of Datanet for suitable rectification measures.

**Buy Online This Complete Book At**  
**Datanet India eBooks Store**

[www.indiastatpublications.com](http://www.indiastatpublications.com)

or go directly at

[http://www.indiastatpublications.com/  
Assembly\\_factbook/Bihar/Purvi\\_Champaran/Motihari](http://www.indiastatpublications.com/Assembly_factbook/Bihar/Purvi_Champaran/Motihari)

 **india**stat**elections**

ISBN : 978-93-5313-141-8

