



Bihar

Assembly Factbook™

Hayaghat Assembly Constituency



Key Electoral Data of Hayaghat
Assembly Constituency (Vidhan Sabha)

Bihar

Assembly Factbook™

Hayaghat Assembly Constituency



Hayaghat Vidhan Sabha

Editor & Director

Dr. R.K. Thukral

Research Editor

Dr. Shafeeq Rahman

Compiled, Researched and Published by Datanet India Pvt. Ltd.

D-100, 1st Floor,

Okhla Industrial Area, Phase-I,
New Delhi- 110020.

Ph.: 91-11- 43580781-84

Email : support@indiastatpublications.com

Website : www.indiastatelections.com

Online Book Store :

www.indiastatpublications.com

Report No. : AFB/BR-084-0125

ISBN : 978-93-5313-091-6

First Edition : January, 2018

Eighth Updated Edition : January, 2025

Price : Rs. 11500/-

US\$ 310

© Datanet India Pvt. Ltd.

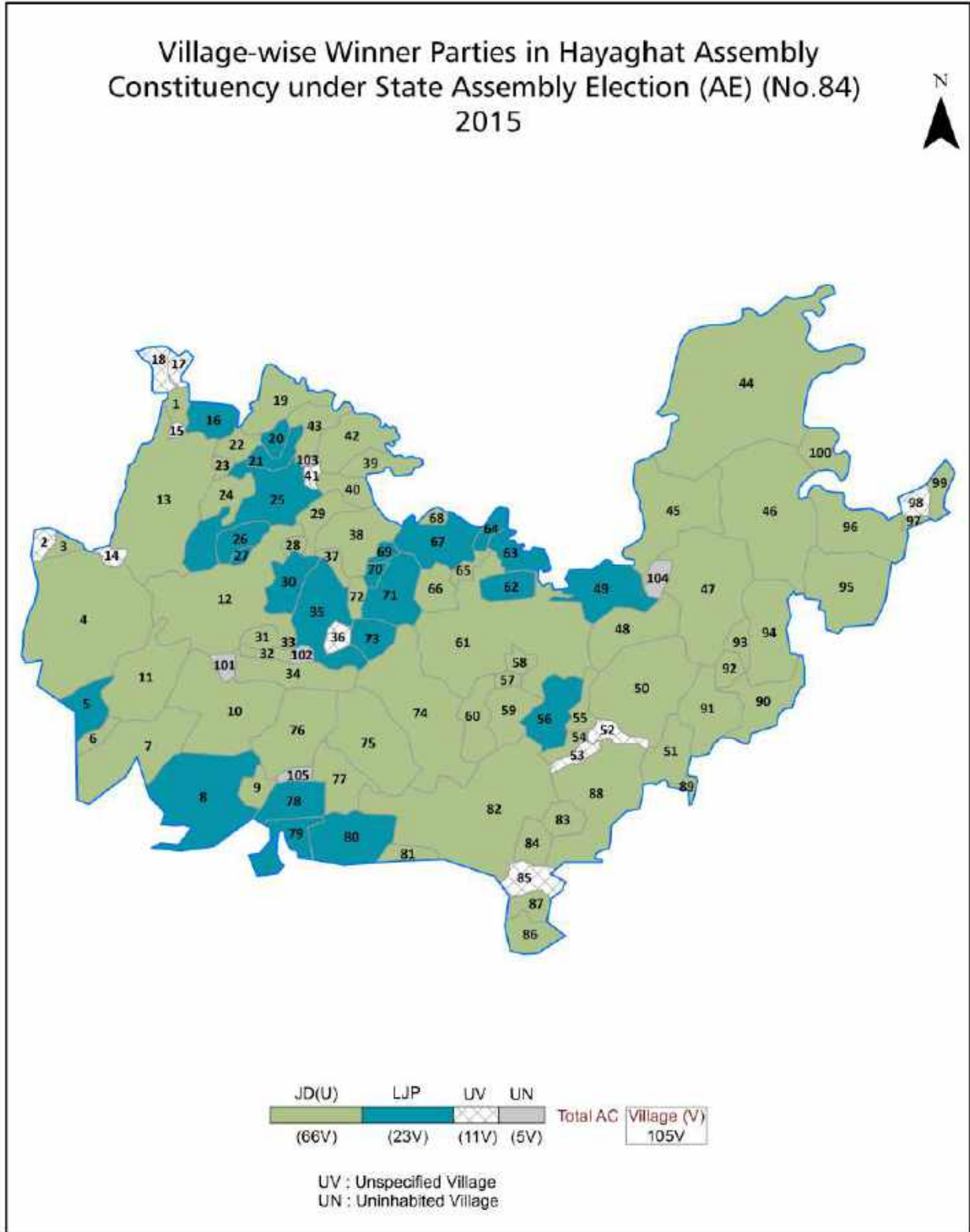
All rights reserved. No part of this book may be reproduced, stored in a retrieval system or transmitted in any form or by any means, mechanical photocopying, photographing, scanning, recording or otherwise without the prior written permission of the publisher. Please refer to Disclaimer at page no. 217 for the use of this publication.

Printed in India

Contents

No.	Particulars	Page No.
	Introduction	
1	Assembly Constituency - (Vidhan Sabha) at a Glance Features of Assembly as per Delimitation Commission of India (2008)	1-2
	Location and Political Maps	
2	Location Map Boundaries of Assembly Constituency - (Vidhan Sabha) in District Boundaries of Assembly Constituency under Parliamentary Constituency - (Lok Sabha) Village-wise Winner Parties- 2024, 2020, 2019, 2015, 2014, 2010 and 2009	3-11
	Administrative Setup (2011)	
3	District Sub-district Towns Villages Inhabited Villages Uninhabited Villages Village Panchayat Intermediate Panchayat	12-18
	Demographics (2011)	
4	Population Households Rural/Urban Population Villages by Population Size Sex Ratio (Total & 0-6 Years) Religious Population Social Population Literacy Rate	19-20
	Electoral Features	
5	Important Dates of Last Elections Held Electors by Gender Service Electors Voters Voters Turnout Polling Stations & Average Number of Electors per Polling Station Electors by Age Group Present Elected Representatives	21-26
	Historical Summary Election Results	
6	Vote Share of Major Parties Winning Margin (Number & Percentage) Polarity of Parties Summary Result of Assembly Segment of Parliamentary Elections 2024, 2019, 2014, 2009, 2004 and 1999 Summary Result of Assembly Elections 2020, 2015, 2010, 2005 (Oct), 2005 (Feb), 2000, 1995, 1990, 1985, 1980, 1977, 1972, 1969 and 1967	27-49
	Polling Station Level Election Results	
7	Name and Number of Polling Station 2024, 2020, 2019, 2015, 2014, 2010 and 2009 Polling Station-wise Electors, Voters & Voters Turnout 2024, 2020, 2019, 2015, 2014, 2010 and 2009 Polling Station wise Elections Results 2024, 2020, 2019, 2015, 2014, 2010 and 2009	50-197
	Share of Assembly Constituency	
8	Share of Assembly Constituency - (Vidhan Sabha) in State, District and Parliamentary Constituency - (Lok Sabha)	198
	Socio-Economic Amenities (2011)	
9	Access to Administrative Units Agricultural, Manufacturing and Industrial Commodities Demographic Indicators Education Health & Manpower Drinking Water Supply Sanitation Entertainment and Recreations Infrastructure Power Food Allocation Distribution and Marketing of Agriculture Commodities Infrastructure Transport and Road Infrastructure Communication Banking and Financial Services Land Use Irrigation Source	200-213
10	Abbreviation & Sources	214-216
11	Disclaimer	217

Location & Political Map



Administrative Setup

List of Village Panchayat & Intermediate Panchayat (Block) Name - 2011

Village Name	Village Panchayat Name	Intermediate Panchayat Name
Akbarpur	Chandanpatti	Hayaghat
Aliabad	Rasalpur	Hayaghat
Anantpur	Anantpur Sohoda	Hayaghat
Anar	Singhauli	Hayaghat
Anpatti Bishunpur	Singhauli	Hayaghat
Athar	Athar	Baheri
Baghra	Dhanauli	Baheri
Balgaon	Balgaon	Baheri
Balia	Srirampur	Hayaghat
Bans Dih	Ghoshrama	Hayaghat
Behrauna	Bal Gaou	Baheri
Benta	Chakwa Marbari	Baheri
Berai Patti	Chandanpatti, Majhaulia	Hayaghat
Bhachhi Asli	Bhachhi Asli	Baheri
Bhagawatipur	Dhadhopar	Baheri
Bharwari	Chakwa Marwari	Baheri
Bhawani Nimaithi	Nimaithi	Baheri
Bishunpur	Mirzapur	Hayaghat
Bithauli	Bithauli	Baheri
Chak Raipur	Paghari	Baheri
Chaka	Nimaithi	Baheri
Chakla	Susari Turki	Baheri
Chakla	Susari Turki	Baheri
Chakwa	Chakwa Marwari	Baheri
Chandanpatti	Chandanpatti	Hayaghat
Chikni	Malahipatti Dakshani	Hayaghat
Chilha Asli	Jurja	Baheri
Dadarwara	Harhaccha	Baheri
Debipur	Malahipatti Uttari, Majhaulia	Hayaghat

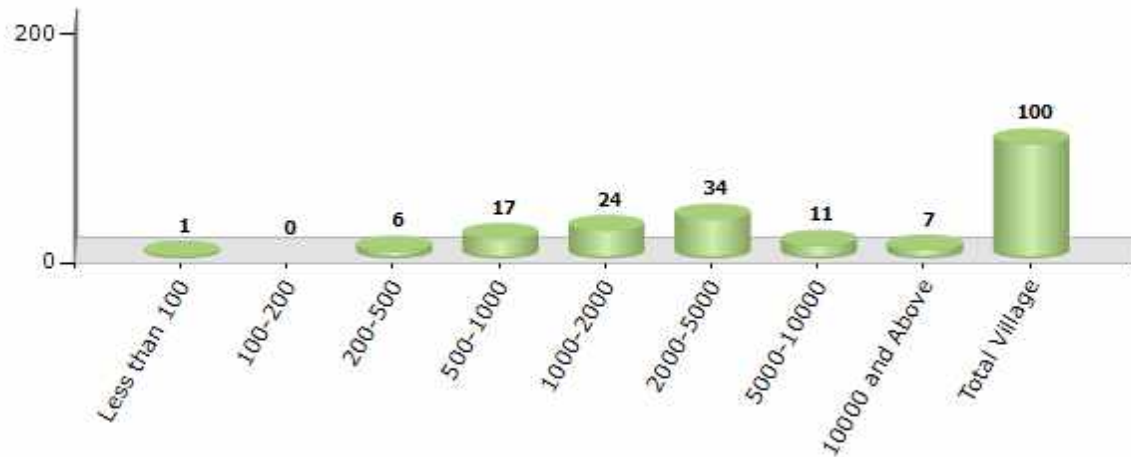
Contd....

Demographics

Number of Villages by Population Size - 2011

Less than 100	100-200	200-500	500-1000	1000-2000	2000-5000	5000-10000	10000 and Above	Total Village
1	0	6	17	24	34	11	7	100

Number of Villages by Population Size - 2011

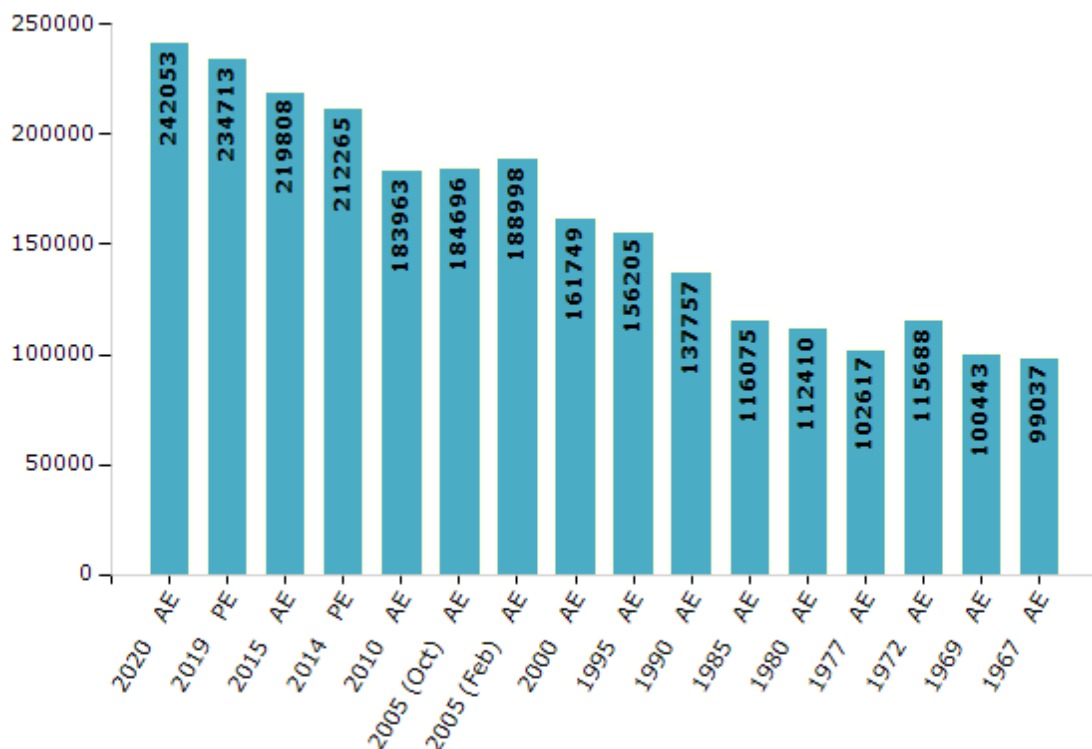


Electoral Features

Electors by Male & Female

Year	Male	Female	Others	Total	Year	Male	Female	Others	Total
2020 AE	127860	114189	4	242053	1995 AE	82325	73880	-	156205
2019 PE	124404	110305	4	234713	1990 AE	72042	65715	-	137757
2015 AE	116341	103460	7	219808	1985 AE	60209	55866	-	116075
2014 PE	113108	99147	10	212265	1980 AE	58311	54099	-	112410
2010 AE	99205	84758	0	183963	1977 AE	53369	49248	-	102617
2009 PE	-	-	-	-	1972 AE	57940	57748	-	115688
2005 (Oct) AE	99585	85111	-	184696	1969 AE	50180	50263	-	100443
2005 (Feb) AE	102130	86868	-	188998	1967 AE	-	-	-	99037
2004 PE	-	-	-	-	1962 AE	-	-	-	-
2000 AE	86103	75646	-	161749	1957 AE	-	-	-	-
1999 PE	-	-	-	-	1952 AE	-	-	-	-

Number of Electors



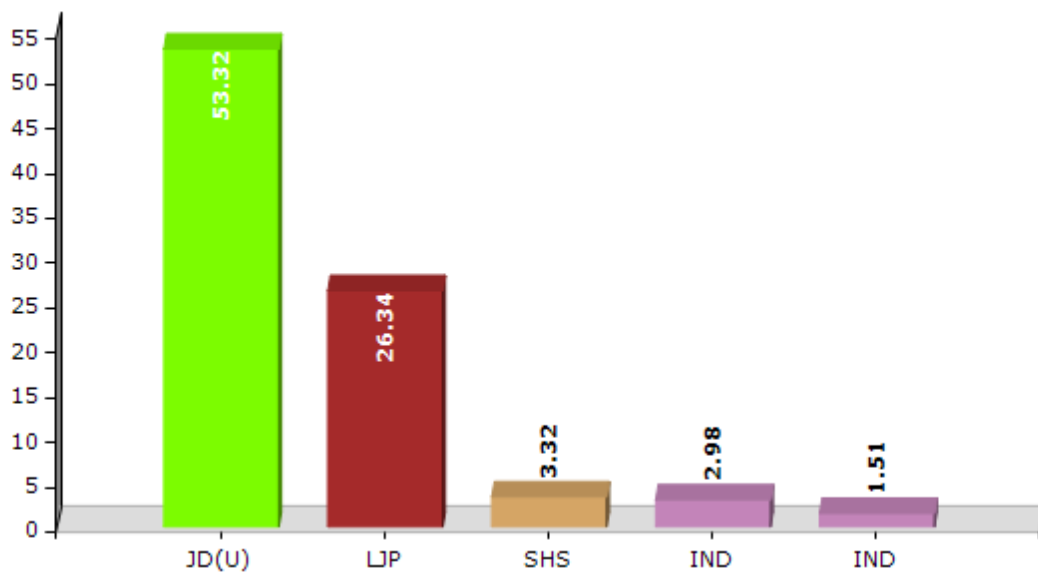
Note : AE : Assembly Election, PE : Assembly Segment of Parliamentary Election

Historical Summary Election Results

Summary Result of Assembly Election - 2015

Candidate Name	Party	Votes	Votes %
Amar Nath Gami	JD(U)	65677	53.32
Ramesh Choudhary	LJP	32446	26.34
Ram Shankar Choudhary	SHS	4084	3.32
Sumitra Paswan	IND	3669	2.98
Hem Chandra Singh	IND	1862	1.51
Basant Kumar Mandal	IND	1731	1.41
Puran Paswan	BSP	1179	0.96
Thithar Kumar Prajapty	LPSP	923	0.75
Satya Narayan Mukhia	CPI(ML)(L)	837	0.68
Md. Arshad	IND	836	0.68
Babu Saheb Mandal	IND	595	0.48
Binod Kumar Pankaj	SP	556	0.45
Jahana Khatun	IND	517	0.42
Ramsakha Paswan	NJPI	424	0.34
	NOTA	7844	6.37

Votes Percentage of Top Parties - 2015



Polling Station Level Election Results

Number and Name of Polling Stations (PS) (2020)

Number of Polling Stations	Name of Polling Stations	Number of Polling Stations	Name of Polling Stations
1	Prathamik Vidyalay, Saray Hamid	15A	Utkramit Madhya Vidyalay Rustampur Baya Bhag
2	Prathamik Vidyalay Sirniya Nayatola Daya Bhag	16	Panchayat Bhavan,Maksudpur Pauram Daya Bhag
2A	Prathamik Vidyalay Sirniya Nayatola Daya Bhag	16A	Panchayat Bhavan,Maksudpur Pauram Daya Bhag
3	Prathamik Vidyalay, Gharari Baya Bhag	17	Tkramiit Madhya Viidyalay, Maksudpur Baya Bhag
3A	Prathamik Vidyalay, Gharari Baya Bhag	17A	Tkramiit Madhya Viidyalay, Maksudpur Baya Bhag
4	Utkramit Madhya Vidyalaya Vilaspur Daya Bhag	18	Prathamik Vidyalay, Rajauli Daya Bhag
4A	Utkramit Madhya Vidyalaya Vilaspur Daya Bhag	18A	Prathamik Vidyalay, Rajauli Daya Bhag
5	Utkramit Madhya Vidyalay Vilaspur Naya Bhawan Baya Bhag	19	Utkramit Madhya Vidyalay, Pauram Baya Bhag
5A	Utkramit Madhya Vidyalay Vilaspur Naya Bhawan Baya Bhag	19A	Utkramit Madhya Vidyalay, Pauram Baya Bhag
6	Prathamik Vidyalay Urdu Kanya Vilaspur (Purab Bhag)	20	Rajkiya Prathmik Vidyalaya Pauram Purvi Tol (Purvi Bhag)
6A	Prathamik Vidyalay Urdu Kanya Vilaspur (Purab Bhag)	21	Rajkiya Prathmik Vidyalaya Pauram Purvi Tol (Paschimi Bhag)
7	Prathamik Vidyalay Urdu Kanya Vilaspur Paschim Bhag	22	Utkramit Madhya Vidyalay Manpur Kharra Sajhouti Daya Bhag
8	Anusuchit Jati Darwaja, Sirniya	22A	Utkramit Madhya Vidyalay Manpur Kharra Sajhouti Daya Bhag
9	Utkramit Madhya Vidyalay, Akraha Uttar	23	Utkramit Madhya Vidyalay Manpur Khara Navin Baya Bhag
10	Prathamik Vidyalay Akraha Dakshini, Dakshini Bhag	23A	Utkramit Madhya Vidyalay Manpur Khara Navin Baya Bhag
11	Prathamik Vidyalaya Akraha Dakshini, Uttari Bhag	24	Utkramit Madhya Vidyalay Rasoolpur Urdu (Purab Bhag)
12	Balika Madhya Vidyalaya Hayaghat Uttar Bhag	24A	Utkramit Madhya Vidyalay Rasoolpur Urdu (Purab Bhag)
13	Balika Madhya Vidyalaya Hayaghat Dakshin Bhag	25	Utkramit Madhya Vidyalay Rasoolpur Urdu(Paschimi Bhag)
14	Rajkiya Madhya Vidyalay,Hayaghat, Balak Daya Bhag	26	Utkramit Madhya Vidyalay, Oliyabad Purab Bhag
14A	Rajkiya Madhya Vidyalay,Hayaghat, Balak Daya Bhag	26A	Utkramit Madhya Vidyalay, Oliyabad Purab Bhag
15	Utkramit Madhya Vidyalay Rustampur Baya Bhag	27	Utkramit Madhya Vidyalay Oliyabad Paschim Bhag

Contd....

Polling Station Level Election Results

Polling Station-wise Votes Secured by Overall Top Five Parties in Hayaghat Assembly in Assembly Election (AE) under Samastipur Parliamentary Constituency in Bihar (2020)

Number of Polling Station	Winner - Ram Chandra Prasad (BJP)	Runner-up - Bhola Yadav (RJD)	3rd - Abdus Salam Khan (JAPL)	4th - Ravindra Nath Singh (IND)	5th - Geeta Devi (IND)	NOTA	Other	Total Votes Secured
23A	210	96	2	15	3	18	11	355
24	48	248	18	4	0	3	3	324
24A	27	304	13	4	1	8	7	364
25	1	289	38	1	0	4	2	335
26	192	222	2	5	1	5	5	432
26A	79	277	15	27	4	10	5	417
27	265	154	41	23	10	17	22	532
28	1	487	36	1	0	6	4	535
29	8	564	58	2	0	7	5	644
30	317	27	13	11	0	12	12	392
30A	280	138	5	17	1	6	9	456
31	250	101	4	11	2	6	13	387
31A	202	82	10	12	1	13	16	336
32	277	65	3	30	5	9	10	399
32A	277	101	7	10	10	4	12	421
33	462	64	3	23	6	15	14	587
34	238	18	1	9	1	6	11	284
35	8	232	24	2	0	1	4	271
35A	138	220	22	5	1	8	6	400
36	184	198	28	6	1	8	4	429
37	268	188	22	9	0	7	7	501
38	204	97	9	12	8	10	6	346
39	41	321	107	7	1	23	11	511
40	3	331	108	4	1	9	4	460
41	500	74	7	48	3	26	30	688
42	125	525	2	5	4	10	7	678
43	283	326	5	15	7	13	18	667
44	27	244	25	2	0	5	5	308
44A	29	357	5	16	0	14	12	433
45	219	228	137	4	1	11	13	613
46	35	221	160	4	0	20	13	453
47	224	107	214	11	2	24	13	595
48	177	100	82	8	0	11	18	396
48A	117	63	140	8	1	6	7	342
49	176	84	306	16	0	9	26	617

Contd....

Polling Station Level Election Results

Winner, Runner-up and 3rd Party Position & Winning Margin According to Polling Stations in Hayaghat Assembly in Assembly Election (AE) under Samastipur Parliamentary Constituency in Bihar (2020)

Polling Station Number	Winner Party	Winner Votes (%)	Runner-up Party	Runner-up Votes (%)	Winning Margin Votes (%)	Third Party	Third Party Votes (%)	Other Votes (%)
50	JAPL	243 (47.55)	BJP	136 (26.61)	107 (20.94)	RJD	68 (13.31)	64 (12.52)
51	BJP	239 (70.92)	RJD	30 (8.9)	209 (62.02)	JAPL	27 (8.01)	41 (12.17)
51A	BJP	265 (74.65)	RJD	43 (12.11)	222 (62.54)	JAPL	20 (5.63)	27 (7.61)
52	BJP	204 (54.99)	RJD	113 (30.46)	91 (24.53)	IND (RNS)	14 (3.77)	40 (10.78)
52A	BJP	212 (63.66)	RJD	82 (24.62)	130 (39.04)	JAPL	24 (7.21)	15 (4.5)
53	BJP	225 (71.66)	RJD	59 (18.79)	166 (52.87)	JAPL	10 (3.18)	20 (6.37)
53A	BJP	253 (80.83)	RJD	31 (9.9)	222 (70.93)	IND (JNC)	9 (2.88)	20 (6.39)
54	BJP	246 (66.85)	RJD	56 (15.22)	190 (51.63)	IND (JNC)	25 (6.79)	41 (11.14)
54A	BJP	210 (62.69)	RJD	79 (23.58)	131 (39.11)	IND (JNC)	14 (4.18)	32 (9.55)
55	RJD	251 (56.4)	BJP	145 (32.58)	106 (23.82)	IND (RNS)	5 (1.12)	44 (9.89)
55A	BJP	229 (51)	RJD	171 (38.08)	58 (12.92)	IND (RNS)	10 (2.23)	39 (8.69)
56	BJP	279 (76.65)	RJD	44 (12.09)	235 (64.56)	IND (RNS)	17 (4.67)	24 (6.59)
56A	BJP	234 (61.9)	RJD	74 (19.58)	160 (42.32)	JAPL	25 (6.61)	45 (11.9)
57	RJD	224 (58.49)	BJP	127 (33.16)	97 (25.33)	IND (RNS)	9 (2.35)	23 (6.01)
57A	RJD	315 (75.36)	BJP	66 (15.79)	249 (59.57)	BSP	5 (1.2)	32 (7.66)
58	BJP	182 (46.08)	RJD	166 (42.03)	16 (4.05)	JAPL	11 (2.78)	36 (9.11)
58A	BJP	301 (69.68)	RJD	76 (17.59)	225 (52.09)	JAPL	12 (2.78)	43 (9.95)
59	RJD	241 (60.1)	BJP	136 (33.92)	105 (26.18)	IND (GD)	6 (1.5)	18 (4.49)
59A	BJP	350 (76.42)	RJD	57 (12.45)	293 (63.97)	IND (RNS)	30 (6.55)	21 (4.59)
60	BJP	246 (71.1)	RJD	48 (13.87)	198 (57.23)	IND (RNS)	16 (4.62)	36 (10.4)
60A	BJP	307 (74.33)	RJD	74 (17.92)	233 (56.41)	IND (RNS)	11 (2.66)	21 (5.08)
61	BJP	377 (84.91)	RJD	26 (5.86)	351 (79.05)	IND (RNS)	17 (3.83)	24 (5.41)
62	BJP	405 (83.51)	RJD	37 (7.63)	368 (75.88)	IND (JNC)	32 (6.6)	11 (2.27)
63	BJP	265 (66.08)	IND (JNC)	51 (12.72)	214 (53.36)	RJD	45 (11.22)	40 (9.98)
64	BJP	191 (67.49)	RJD	44 (15.55)	147 (51.94)	IND (JNC)	22 (7.77)	26 (9.19)
64A	BJP	220 (73.83)	RJD	43 (14.43)	177 (59.4)	IND (JNC)	16 (5.37)	19 (6.38)
65	BJP	170 (60.5)	RJD	65 (23.13)	105 (37.37)	IND (JNC)	27 (9.61)	19 (6.76)
65A	BJP	183 (65.59)	RJD	59 (21.15)	124 (44.44)	IND (JNC)	16 (5.73)	21 (7.53)
66	BJP	392 (69.88)	RJD	66 (11.76)	326 (58.12)	IND (JNC)	37 (6.6)	66 (11.76)
67	BJP	414 (68.2)	RJD	123 (20.26)	291 (47.94)	IND (RNS)	11 (1.81)	59 (9.72)
68	BJP	293 (71.64)	RJD	86 (21.03)	207 (50.61)	IND (PK)	7 (1.71)	23 (5.62)
69	BJP	379 (54.53)	RJD	194 (27.91)	185 (26.62)	JAPL	59 (8.49)	63 (9.06)
70	BJP	293 (65.11)	RJD	109 (24.22)	184 (40.89)	JAPL	26 (5.78)	22 (4.89)
71	BJP	124 (45.09)	RJD	111 (40.36)	13 (4.73)	JAPL	16 (5.82)	24 (8.73)
71A	BJP	130 (41.67)	RJD	103 (33.01)	27 (8.66)	JAPL	46 (14.74)	33 (10.58)

Contd....

Socio-Economic Amenities - Rural

Access to Education Facilities

Particulars	Number of Villages (% of Population)				
	Available	Not Available	If Not Available (Distance of Nearest Facility)		
			A	B	C
Govt. Primary School	96 (99)	4 (1)	2 (1)	0 (0)	0 (0)
Private Primary School	43 (49)	57 (51)	2 (0)	0 (0)	0 (0)
Govt. Middle School	65 (83)	35 (17)	15 (7)	2 (0)	0 (0)
Private Middle School	28 (42)	72 (58)	9 (3)	5 (2)	0 (0)
Govt. Secondary School	14 (18)	86 (82)	0 (0)	1 (0)	61 (56)
Private Secondary School	7 (7)	93 (93)	0 (0)	0 (0)	24 (26)
Govt. Senior Secondary School	10 (14)	90 (86)	0 (0)	18 (20)	46 (37)
Private Senior Secondary School	2 (1)	98 (99)	0 (0)	4 (4)	22 (24)
Govt. Arts and Science Degree College	2 (2)	98 (98)	0 (0)	2 (2)	85 (81)
Private Arts and Science Degree College	2 (2)	98 (98)	0 (0)	0 (0)	10 (13)
Govt. Engineering College	0 (0)	100 (100)	0 (0)	0 (0)	0 (0)
Private Engineering College	0 (0)	100 (100)	0 (0)	0 (0)	100 (100)
Govt. Medicine College	0 (0)	100 (100)	0 (0)	0 (0)	100 (100)
Private Medicine College	0 (0)	100 (100)	0 (0)	0 (0)	0 (0)
Govt. Management Institute	0 (0)	100 (100)	0 (0)	0 (0)	92 (89)
Private Management Institute	0 (0)	100 (100)	0 (0)	0 (0)	8 (11)
Govt. Polytechnic	0 (0)	100 (100)	0 (0)	0 (0)	100 (100)
Private Polytechnic	0 (0)	100 (100)	0 (0)	0 (0)	0 (0)
Govt. Vocational Training School/ITI	0 (0)	100 (100)	0 (0)	5 (3)	93 (95)
Private Vocational Training School/ITI	0 (0)	100 (100)	0 (0)	0 (0)	2 (1)
Govt. Non Formal Training Centre	0 (0)	100 (100)	0 (0)	0 (0)	100 (100)
Private Non Formal Training Centre	0 (0)	100 (100)	0 (0)	0 (0)	0 (0)
Govt. School For Disabled	0 (0)	100 (100)	0 (0)	0 (0)	100 (100)
Private School For Disabled	0 (0)	100 (100)	0 (0)	0 (0)	0 (0)
Government Others	5 (5)	95 (95)	0 (0)	2 (1)	12 (13)
Private Others	1 (3)	99 (97)	0 (0)	0 (0)	5 (6)

Note : Distance A : Less than 5 km; B : Between 5-10 km; C : 10+ km.; Source : Data Analysis is based on 2011 Census.

DISCLAIMER

The Terms of Use and Disclaimer of Datanet India Private Limited (hereinafter referred to as "Datanet") for use of this analysis report of **Hayaghat Assembly Constituency (Hayaghat Vidhan Sabha)** :-

1. **Assembly Factbook™** is a Registered Trade Mark owned by Datanet.
2. All the maps are sketched and graphical representation only and have not been drawn to the scale and also not to represent the actual geographical area or boundary of the unit.
3. The data for the aforesaid analysis is based on authentic sources and has been culled from the various publications of Census, CSO and NSSO for district and block level data, various central and state government departments, Central & State Elections Commissions and the concerned Returning Officers' releases, Electoral Rolls, Election results and allied publications, internal assessment, surveys, estimates and analysis. Therefore, certain adjustment of data at micro level may have been done to arrive closer to the macro data.
4. Data have been provided on an "As Is" and "As AVAILABLE" basis
5. The colours shown in the maps or diagram and charts of a particular party, alliance or AC are indicative and do not represent them.
6. This publication which includes maps, sheets, graphs and data would be the property under copyright of Datanet only. The user may use these for its internal study, analysis and research purposes. It's public display, re-selling or any commercial uses by the user are not allowed.
7. Datanet has taken due care and caution in compilation and processing of data and allied information, but does not guarantee the accuracy, adequacy or completeness of any information/analysis and will be not responsible for any errors or omissions or for the results obtained from the use of such information/analysis.
8. All the contents for the publication have been culled from various authentic sources and Datanet reasonably believes such sources to be reliable, but does not make any representations, express or implied as to the accuracy or fitness of use of such information. The information or contents of the information/analysis do not constitute advice and should not be relied upon in making (or refraining from making) any decision. Any reliance placed upon the information provided by Datanet is the sole responsibility and strictly at the user's risk.
9. In no event will Datanet be liable for any damages (including, without limitation, damages for loss of business projects, or loss of profits) arising in contract, tort or otherwise from the use of or inability to use any of its contents, or from any action taken (or refrained from being taken) as a result of using the analysis or any of its contents. Datanet its directors, owners, editors, officials, employees, distributor and agents or any associate will not be liable for any errors in the information contained or any consequences arising from the use of the contents of the provided information/analysis.
10. If any provision of these terms and conditions is held invalid or illegal or unenforceable for any reason by any court of competent jurisdiction, such provision shall be severed and the remainder of provisions of the terms and conditions shall continue in full force and effect as if the Term of Use had been executed with the invalid, illegal or unenforceable provision eliminated.
11. If there are any discrepancies in the information provided, please bring it to attention of Datanet for suitable rectification measures.

**Buy Online This Complete Book At
Datanet India eBooks Store**

www.indiastatpublications.com

or go directly at

[http://www.indiastatpublications.com/
Assembly_factbook/Bihar/Samastipur/ Hayaghat](http://www.indiastatpublications.com/Assembly_factbook/Bihar/Samastipur/Hayaghat)

 **india**stat**elections**

ISBN : 978-93-5313-091-6

