



Bihar

Assembly Factbook™

Kusheshwar Asthan Assembly Constituency



Key Electoral Data of Kusheshwar Asthan
Assembly Constituency (Vidhan Sabha)

Bihar

Assembly Factbook™

Kusheshwar Asthan Assembly Constituency



Kusheshwar Asthan Vidhan Sabha

Editor & Director

Dr. R.K. Thukral

Research Editor

Dr. Shafeeq Rahman

Compiled, Researched and Published by Datanet India Pvt. Ltd.

D-100, 1st Floor,

Okhla Industrial Area, Phase-I,
New Delhi- 110020.

Ph.: 91-11- 43580781-84

Email : support@indiastatpublications.com

Website : www.indiastatelections.com

Online Book Store :

www.indiastatpublications.com

Report No. : AFB/BR-078-0125

ISBN : 978-93-5313-118-0

First Edition : January, 2018

Eighth Updated Edition : January, 2025

Price : Rs. 11500/-

US\$ 310

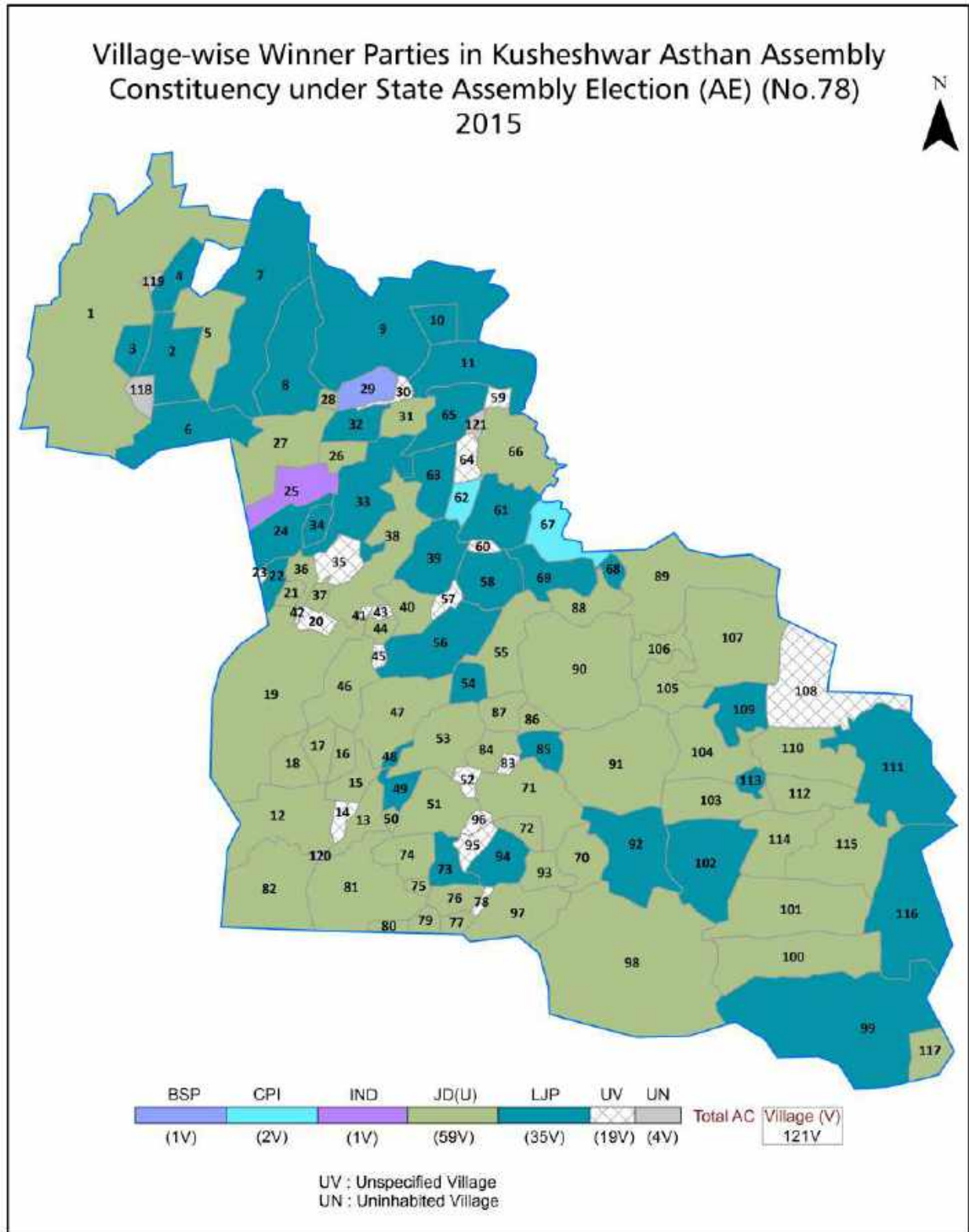
© Datanet India Pvt. Ltd.

All rights reserved. No part of this book may be reproduced, stored in a retrieval system or transmitted in any form or by any means, mechanical photocopying, photographing, scanning, recording or otherwise without the prior written permission of the publisher. Please refer to Disclaimer at page no. 214 for the use of this publication.

Printed in India

No.	Particulars	Page No.
	Introduction	
1	Assembly Constituency - (Vidhan Sabha) at a Glance Features of Assembly as per Delimitation Commission of India (2008)	1-2
	Location and Political Maps	
2	Location Map Boundaries of Assembly Constituency - (Vidhan Sabha) in District Boundaries of Assembly Constituency under Parliamentary Constituency - (Lok Sabha) Village-wise Winner Parties- 2024, 2020, 2019, 2015, 2014, 2010 and 2009	3-11
	Administrative Setup (2011)	
3	District Sub-district Towns Villages Inhabited Villages Uninhabited Villages Village Panchayat Intermediate Panchayat	12-19
	Demographics (2011)	
4	Population Households Rural/Urban Population Villages by Population Size Sex Ratio (Total & 0-6 Years) Religious Population Social Population Literacy Rate	20-21
	Electoral Features	
5	Important Dates of Last Elections Held Electors by Gender Service Electors Voters Voters Turnout Polling Stations & Average Number of Electors per Polling Station Electors by Age Group Present Elected Representatives	22-27
	Historical Summary Election Results	
6	Vote Share of Major Parties Winning Margin (Number & Percentage) Polarity of Parties Summary Result of Assembly Segment of Parliamentary Elections 2024, 2019, 2014 and 2009 Summary Result of Assembly Elections 2020, 2015 and 2010	28-37
	Polling Station Level Election Results	
7	Name and Number of Polling Station 2024, 2020, 2019, 2015, 2014, 2010 and 2009 Polling Station-wise Electors, Voters & Voters Turnout 2024, 2020, 2019, 2015, 2014, 2010 and 2009 Polling Station wise Elections Results 2024, 2020, 2019, 2015, 2014, 2010 and 2009	38-194
	Share of Assembly Constituency	
8	Share of Assembly Constituency - (Vidhan Sabha) in State, District and Parliamentary Constituency - (Lok Sabha)	195
	Socio-Economic Amenities (2011)	
9	Access to Administrative Units Agricultural, Manufacturing and Industrial Commodities Demographic Indicators Education Health & Manpower Drinking Water Supply Sanitation Entertainment and Recreations Infrastructure Power Food Allocation Distribution and Marketing of Agriculture Commodities Infrastructure Transport and Road Infrastructure Communication Banking and Financial Services Land Use Irrigation Source	197-210
10	Abbreviation & Sources	211-213
11	Disclaimer	214

Location & Political Map



Administrative Setup

List of Village Panchayat & Intermediate Panchayat (Block) Name - 2011

Village Name	Village Panchayat Name	Intermediate Panchayat Name
Aber	Beri	Kusheshwar Asthan
Aber urf Rambari	Beri	Kusheshwar Asthan
Adalpur	K. Asthan South	Kusheshwar Asthan Purbi
Afzala	Dumri, Afzala, Akbarpur Baik	Biraul
Akbarpur Baik	Akbarpur Baik	Biraul
Anrahi	Usaree	Kusheshwar Asthan Purbi
Asman	Hirni	Kusheshwar Asthan
Aso	Hairnagar	Kusheshwar Asthan
Atraha	Beri	Kusheshwar Asthan
Aurahi	Aurahi	Kusheshwar Asthan
Bahrampur urf Masankhon	Masankhon	Kusheshwar Asthan
Bairo	Bisharia	Kusheshwar Asthan
Balaha	Masankhon	Kusheshwar Asthan
Barania	Ithar	Kusheshwar Asthan Purbi
Bargaon	Bargaon	Kusheshwar Asthan
Barhampur	Aurahi	Kusheshwar Asthan
Barna (Barenda)	Barna	Kusheshwar Asthan
Barsanda	Beri	Kusheshwar Asthan
Basaul	Gothani	Kusheshwar Asthan
Beltharwa	Ithar	Kusheshwar Asthan Purbi
Ber	Beri	Kusheshwar Asthan
Bhadahar	Bhadahar	Kusheshwar Asthan
Bhaluka	K. Asthan South	Kusheshwar Asthan Purbi
Bhatwan	Bargaon	Kusheshwar Asthan
Bhirua	Bhindua	Kusheshwar Asthan Purbi
Bisharia	Bisharia	Kusheshwar Asthan
Bishunia	Ithar	Kusheshwar Asthan Purbi
Burhia Sukhrasi	Ujua Simartola	Kusheshwar Asthan Purbi
Changwara	Ladha	Biraul

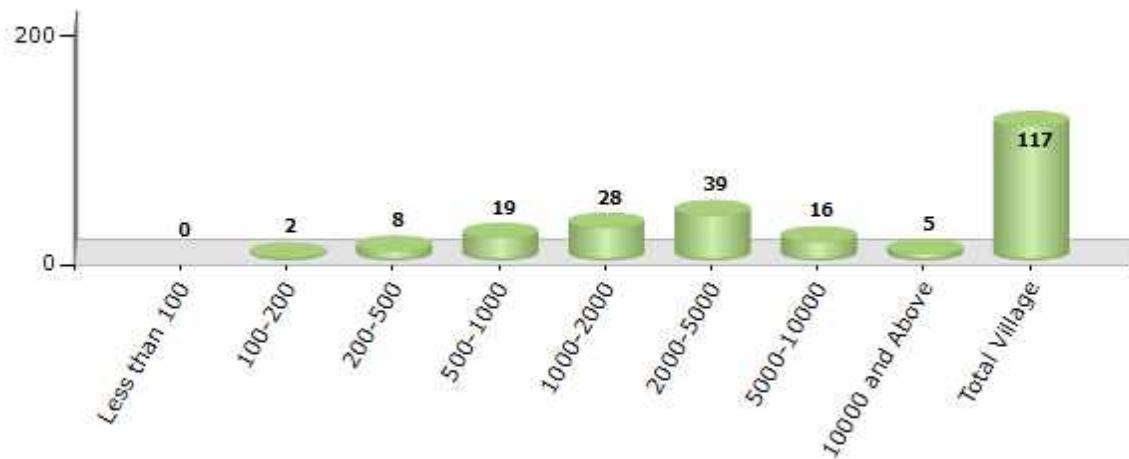
Contd....

Demographics

Number of Villages by Population Size - 2011

Less than 100	100-200	200-500	500-1000	1000-2000	2000-5000	5000-10000	10000 and Above	Total Village
0	2	8	19	28	39	16	5	117

Number of Villages by Population Size - 2011

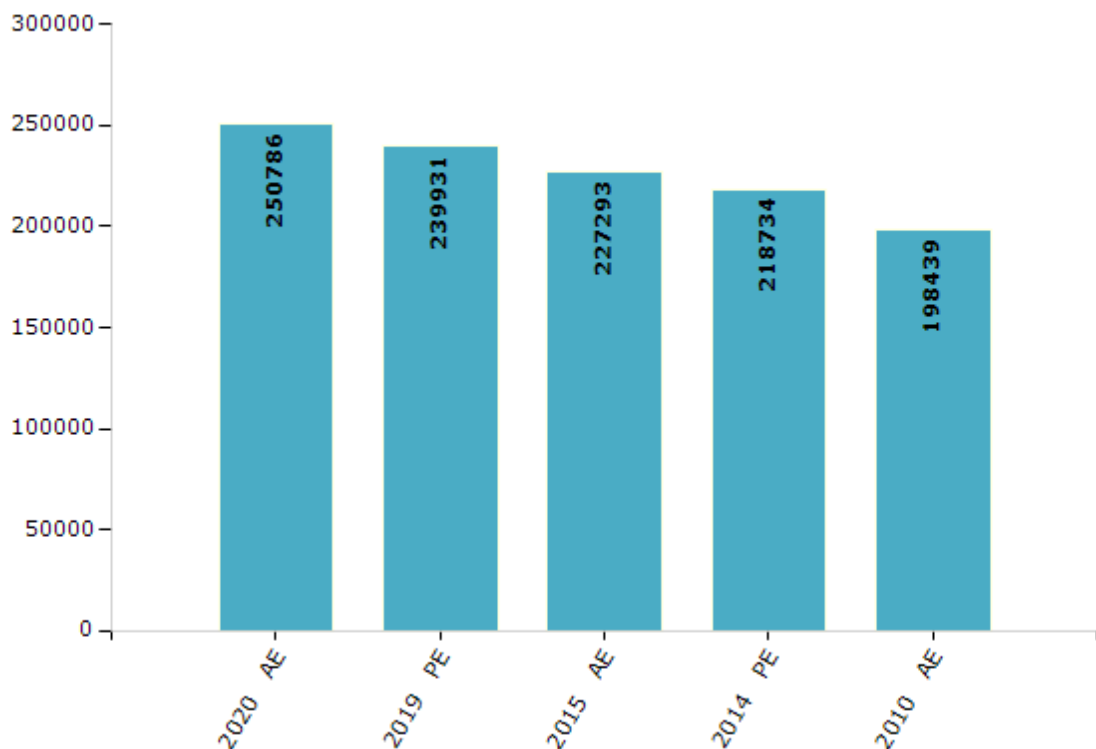


Electoral Features

Electors by Male & Female

Year	Male	Female	Others	Total	Year	Male	Female	Others	Total
2020 AE	131897	118888	1	250786	1995 AE	-	-	-	-
2019 PE	125872	114059	0	239931	1990 AE	-	-	-	-
2015 AE	119444	107847	2	227293	1985 AE	-	-	-	-
2014 PE	114845	103889	0	218734	1980 AE	-	-	-	-
2010 AE	105805	92634	0	198439	1977 AE	-	-	-	-
2009 PE	-	-	-	-	1972 AE	-	-	-	-
2005 (Oct) AE	-	-	-	-	1969 AE	-	-	-	-
2005 (Feb) AE	-	-	-	-	1967 AE	-	-	-	-
2004 PE	-	-	-	-	1962 AE	-	-	-	-
2000 AE	-	-	-	-	1957 AE	-	-	-	-
1999 PE	-	-	-	-	1952 AE	-	-	-	-

Number of Electors



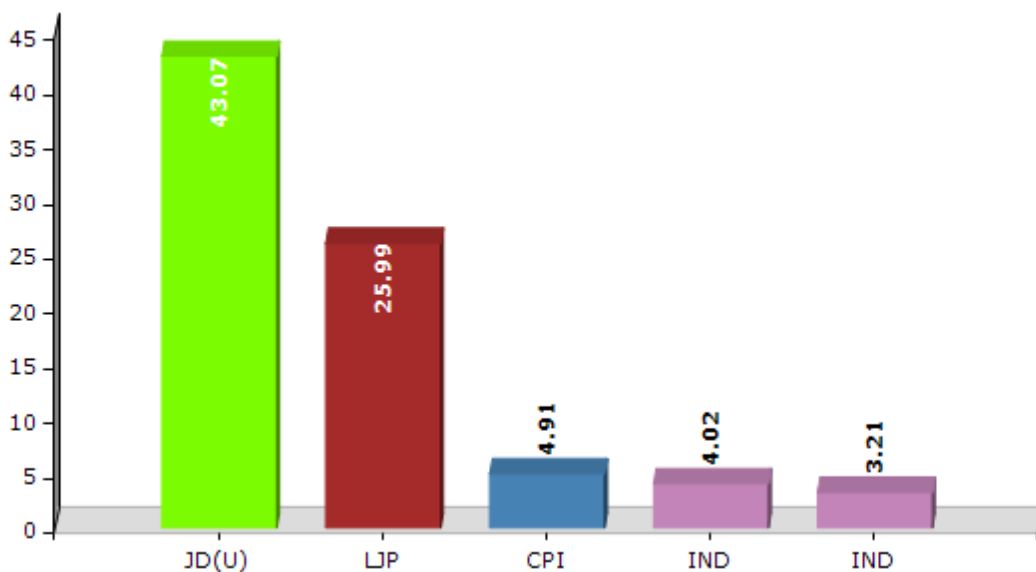
Note : AE : Assembly Election, PE : Assembly Segment of Parliamentary Election

Historical Summary Election Results

Summary Result of Assembly Election - 2015

Candidate Name	Party	Votes	Votes %
Shashi Bhusan Hazari	JD(U)	50062	43.07
Dhananjay Kumar Alias Mrinal Paswan	LJP	30212	25.99
Rajendra Prasad	CPI	5706	4.91
Vinay Kumar	IND	4678	4.02
Ganesh Kumar Alias Ganesh Kumar Paswan	IND	3733	3.21
Kameshwar Ram	BSP	3570	3.07
Shyam Sundar Sardar	JAPL	2850	2.45
Bhupesh Bhuwan Bharti Alias Pappu Paswan	IND	2772	2.38
Rajesh Paswan	GJDS	2105	1.81
Turanti Sada	SKLP	1779	1.53
Lal Mohar Sada	BhNP	1586	1.36
	NOTA	7183	6.18

Votes Percentage of Top Parties - 2015



Polling Station Level Election Results

Number and Name of Polling Stations (PS) (2020)

Number of Polling Stations	Name of Polling Stations	Number of Polling Stations	Name of Polling Stations
1	Madhya Vidhyalay, Tarwara Dakshin Bhag	14A	Panchyat Sarkar Bhawan Pokharam, Uttari Paschim Bhag
1A	Madhya Vidhyalay, Tarwara Dakshin Bhag	15	Madhya Vidyalay, Pokhram
2	Madhy Vidyalay, Taravara, Uttari Bhag	16	Madhya Vidyalay Pokhram (Naya Bhawan)
2A	Madhy Vidyalay, Taravara, Uttari Bhag	17	Nev Utkarmit Madhamik Vidhyalay, Balha, Uttar Bhag
3	Madhya Vidyalay, Saua, Dakshini Bhag	18	Nev Utkarmit Madhamik Vidhyalay, Balha, Purbi Bhag
3A	Madhya Vidyalay, Saua, Dakshini Bhag	19	Nev Utkarmit Madhamik Vidhyalay, Balha, Dakshin Bhag
4	Madhya Vidyalay, Saua, Uttari Bhag	20	Nev Utkarmit Madhamik Vidhyalay, Balha, Madhya Bhag
5	Prathamik Vidyalay, Ganaura Tarwara	20A	Nev Utkarmit Madhamik Vidhyalay, Balha, Madhya Bhag
5A	Prathamik Vidyalay, Ganaura Tarwara	21	Madhya Vidhyalay, Naudega, Uttar Bhag
6	Madhya Vidyalay, Lohani Purab Bhag	21A	Madhya Vidhyalay, Naudega, Uttar Bhag
6A	Madhya Vidyalay, Lohani Purab Bhag	22	Madhya Vidhyalay, Naudega, Dakshin Bhag
7	Madhya Vidyalay, Pokharam, Uttari (Purab Bhag)	22A	Madhya Vidhyalay, Naudega, Dakshin Bhag
7A	Madhya Vidyalay, Pokharam, Uttari (Purab Bhag)	23	Prathamik Vidyalay, Mahathaur Dakshin Bhag
8	Madhya Vidyalay, Pokharam Uttari Madhya Bhag	23A	Prathamik Vidyalay, Mahathaur Dakshin Bhag
9	Madhya Vidhyalay Pokharam Uttari (Pashchmi Bhag)	24	Kamla Uacch Vidhyalay, Pokhram Naya Bhawan Uttar Bhag
10	Madhya Vidhyalay Pokharam Uttari (Pashchimi Madhya Bhag)	24A	Kamla Uacch Vidhyalay, Pokhram Naya Bhawan Uttar Bhag
11	Prathamik Vidhyalayl, Sisouni	25	Madhya Vidhyalay, Ladaho, Purab Bhag
12	Kamala Uchcha Vidyalay, Pokharam, (Uttar Bhag)	25A	Madhya Vidhyalay, Ladaho, Purab Bhag
12A	Kamala Uchcha Vidyalay, Pokharam, (Uttar Bhag)	26	Madhya Vidhyalay, Ladaho, Madhya Bhag
13	Prathamik Vidhyalayl Saidabad Kanya	26A	Madhya Vidhyalay, Ladaho, Madhya Bhag
14	Panchyat Sarkar Bhawan Pokharam, Uttari Paschim Bhag	27	Prathamik Vidhyalayl, Afjala

Contd....

Polling Station Level Election Results

Polling Station-wise Votes Secured by Overall Top Five Parties in Kusheshwar Asthan Assembly in Assembly Election (AE) under Samastipur Parliamentary Constituency in Bihar (2020)

Number of Polling Station	Winner - Shashibhushan Hajari (JD(U))	Runner-up - Dr. Ashok Kumar (INC)	3rd - Poonam Kumari (LJP)	4th - Kameshwar Ram (IND)	5th - Yogi Chaupal (IND)	NOTA	Other	Total Votes Secured
24	156	43	43	4	10	6	17	279
24A	158	53	41	6	5	4	19	286
25	127	142	14	11	3	8	15	320
25A	154	38	33	14	1	7	21	268
26	152	10	70	11	9	4	29	285
26A	181	22	45	7	10	2	22	289
27	206	145	43	3	10	8	16	431
28	135	135	28	16	6	3	28	351
28A	202	75	27	5	3	5	30	347
29	39	209	8	4	7	8	16	291
29A	44	152	32	8	10	17	17	280
30	188	25	31	9	7	2	28	290
30A	237	12	11	2	1	4	13	280
31	105	184	22	6	0	7	10	334
31A	189	100	31	10	3	7	18	358
32	140	181	23	2	2	4	22	374
33	165	70	97	11	17	2	53	415
33A	192	165	83	2	3	3	15	463
34	68	229	29	3	4	7	8	348
34A	163	123	35	12	5	5	16	359
35	113	464	22	2	1	11	26	639
36	157	135	18	23	1	15	42	391
37	260	51	9	41	10	17	59	447
38	262	41	22	27	5	8	21	386
39	252	74	35	33	6	10	33	443
40	164	51	50	14	7	21	27	334
40A	187	38	23	28	8	7	34	325
41	135	173	59	31	11	18	50	477
42	26	373	30	1	6	9	17	462
43	130	96	31	6	7	13	19	302
43A	36	246	0	0	2	10	10	304
44	252	51	59	16	14	4	31	427
44A	151	98	106	7	8	6	34	410
45	170	48	78	9	5	16	33	359
46	187	83	153	13	25	15	56	532

Contd....

Polling Station Level Election Results

Winner, Runner-up and 3rd Party Position & Winning Margin According to Polling Stations in Kusheshwar Asthan Assembly in Assembly Election (AE) under Samastipur Parliamentary Constituency in Bihar (2020)

Polling Station Number	Winner Party	Winner Votes (%)	Runner-up Party	Runner-up Votes (%)	Winning Margin Votes (%)	Third Party	Third Party Votes (%)	Other Votes (%)
47	INC	171 (38.69)	JD(U)	129 (29.19)	42 (9.5)	LJP	73 (16.52)	69 (15.61)
48	JD(U)	208 (37.14)	INC	141 (25.18)	67 (11.96)	LJP	123 (21.96)	88 (15.71)
49	JD(U)	264 (51.56)	LJP	110 (21.48)	154 (30.08)	INC	65 (12.7)	73 (14.26)
50	INC	206 (49.28)	LJP	98 (23.44)	108 (25.84)	JD(U)	46 (11)	68 (16.27)
51	JD(U)	214 (64.65)	INC	46 (13.9)	168 (50.75)	LJP	23 (6.95)	48 (14.5)
52	INC	301 (77.98)	JD(U)	36 (9.33)	265 (68.65)	LJP	19 (4.92)	30 (7.77)
52A	INC	145 (43.54)	JD(U)	91 (27.33)	54 (16.21)	LJP	31 (9.31)	66 (19.82)
53	JD(U)	118 (36.88)	INC	92 (28.75)	26 (8.13)	LJP	66 (20.63)	44 (13.75)
53A	JD(U)	180 (58.25)	LJP	66 (21.36)	114 (36.89)	INC	24 (7.77)	39 (12.62)
54	JD(U)	222 (76.29)	INC	35 (12.03)	187 (64.26)	LJP	8 (2.75)	26 (8.93)
54A	JD(U)	216 (64.86)	LJP	42 (12.61)	174 (52.25)	INC	27 (8.11)	48 (14.41)
55	JD(U)	297 (54.8)	INC	170 (31.37)	127 (23.43)	IND (KR)	20 (3.69)	55 (10.15)
56	INC	210 (39.85)	JD(U)	183 (34.72)	27 (5.13)	IND (KR)	21 (3.98)	113 (21.44)
57	JD(U)	240 (52.75)	INC	150 (32.97)	90 (19.78)	IND (KR)	15 (3.3)	50 (10.99)
58	INC	158 (46.88)	JD(U)	128 (37.98)	30 (8.9)	LJP	17 (5.04)	34 (10.09)
59	JD(U)	144 (59.26)	INC	33 (13.58)	111 (45.68)	IND (KR)	29 (11.93)	37 (15.23)
60	INC	94 (24.93)	JD(U)	93 (24.67)	1 (0.26)	LJP	67 (17.77)	123 (32.63)
60A	INC	170 (40.19)	JD(U)	93 (21.99)	77 (18.2)	LJP	46 (10.87)	114 (26.95)
61	INC	240 (85.11)	JD(U)	8 (2.84)	232 (82.27)	LJP	8 (2.84)	26 (9.22)
61A	INC	188 (62.46)	JD(U)	52 (17.28)	136 (45.18)	LJP	14 (4.65)	47 (15.61)
62	INC	245 (81.94)	JD(U)	30 (10.03)	215 (71.91)	LJP	7 (2.34)	17 (5.69)
63	JD(U)	200 (45.77)	INC	58 (13.27)	142 (32.5)	LJP	48 (10.98)	131 (29.98)
64	JD(U)	146 (39.89)	INC	120 (32.79)	26 (7.1)	LJP	55 (15.03)	45 (12.3)
64A	JD(U)	164 (55.41)	INC	43 (14.53)	121 (40.88)	LJP	35 (11.82)	54 (18.24)
65	INC	194 (50.39)	JD(U)	97 (25.19)	97 (25.2)	LJP	20 (5.19)	74 (19.22)
65A	INC	151 (35.7)	JD(U)	144 (34.04)	7 (1.66)	LJP	36 (8.51)	92 (21.75)
66	JD(U)	285 (49.74)	INC	92 (16.06)	193 (33.68)	IND (KR)	50 (8.73)	146 (25.48)
67	JD(U)	140 (39.11)	INC	81 (22.63)	59 (16.48)	LJP	70 (19.55)	67 (18.72)
68	JD(U)	145 (42.9)	INC	134 (39.64)	11 (3.26)	LJP	14 (4.14)	45 (13.31)
68A	JD(U)	192 (50.13)	INC	114 (29.77)	78 (20.36)	IND (KR)	13 (3.39)	64 (16.71)
69	JD(U)	122 (39.61)	INC	69 (22.4)	53 (17.21)	IND (YC)	61 (19.81)	56 (18.18)
69A	JD(U)	119 (50.42)	INC	62 (26.27)	57 (24.15)	IND (KR)	10 (4.24)	45 (19.07)
70	JD(U)	208 (52.66)	INC	58 (14.68)	150 (37.98)	LJP	32 (8.1)	97 (24.56)
71	JD(U)	213 (67.62)	INC	44 (13.97)	169 (53.65)	IND (KR)	12 (3.81)	46 (14.6)
71A	JD(U)	236 (67.05)	INC	57 (16.19)	179 (50.86)	IND (KR)	23 (6.53)	36 (10.23)

Contd....

Socio-Economic Amenities - Rural

Access to Education Facilities

Particulars	Number of Villages (% of Population)				
	Available	Not Available	If Not Available (Distance of Nearest Facility)		
			A	B	C
Govt. Primary School	110 (99)	7 (1)	6 (1)	0 (0)	0 (0)
Private Primary School	13 (27)	104 (73)	1 (0)	0 (0)	0 (0)
Govt. Middle School	59 (80)	58 (20)	36 (11)	12 (4)	0 (0)
Private Middle School	8 (9)	109 (91)	7 (3)	3 (1)	0 (0)
Govt. Secondary School	7 (22)	110 (78)	6 (6)	42 (27)	52 (35)
Private Secondary School	0 (0)	117 (100)	0 (0)	3 (2)	7 (9)
Govt. Senior Secondary School	4 (13)	113 (87)	0 (0)	25 (17)	77 (59)
Private Senior Secondary School	1 (2)	116 (98)	0 (0)	1 (0)	10 (11)
Govt. Arts and Science Degree College	5 (13)	112 (87)	0 (0)	3 (3)	109 (85)
Private Arts and Science Degree College	0 (0)	117 (100)	0 (0)	0 (0)	0 (0)
Govt. Engineering College	0 (0)	117 (100)	0 (0)	0 (0)	0 (0)
Private Engineering College	0 (0)	117 (100)	0 (0)	0 (0)	117 (100)
Govt. Medicine College	0 (0)	117 (100)	0 (0)	0 (0)	117 (100)
Private Medicine College	0 (0)	117 (100)	0 (0)	0 (0)	0 (0)
Govt. Management Institute	0 (0)	117 (100)	0 (0)	0 (0)	117 (100)
Private Management Institute	0 (0)	117 (100)	0 (0)	0 (0)	0 (0)
Govt. Polytechnic	0 (0)	117 (100)	0 (0)	0 (0)	117 (100)
Private Polytechnic	0 (0)	117 (100)	0 (0)	0 (0)	0 (0)
Govt. Vocational Training School/ITI	0 (0)	117 (100)	0 (0)	0 (0)	116 (95)
Private Vocational Training School/ITI	1 (5)	116 (95)	0 (0)	0 (0)	0 (0)
Govt. Non Formal Training Centre	1 (1)	116 (99)	0 (0)	0 (0)	115 (95)
Private Non Formal Training Centre	1 (5)	116 (95)	0 (0)	0 (0)	0 (0)
Govt. School For Disabled	0 (0)	117 (100)	0 (0)	0 (0)	117 (100)
Private School For Disabled	0 (0)	117 (100)	0 (0)	0 (0)	0 (0)
Government Others	0 (0)	117 (100)	0 (0)	0 (0)	11 (16)
Private Others	3 (8)	114 (92)	0 (0)	0 (0)	0 (0)

Note : Distance A : Less than 5 km; B : Between 5-10 km; C : 10+ km.; Source : Data Analysis is based on 2011 Census.

DISCLAIMER

The Terms of Use and Disclaimer of Datanet India Private Limited (hereinafter referred to as "Datanet") for use of this analysis report of **Kusheshwar Asthan Assembly Constituency (Kusheshwar Asthan Vidhan Sabha) :-**

1. **Assembly Factbook™** is a Registered Trade Mark owned by Datanet.
2. All the maps are sketched and graphical representation only and have not been drawn to the scale and also not to represent the actual geographical area or boundary of the unit.
3. The data for the aforesaid analysis is based on authentic sources and has been culled from the various publications of Census, CSO and NSSO for district and block level data, various central and state government departments, Central & State Elections Commissions and the concerned Returning Officers' releases, Electoral Rolls, Election results and allied publications, internal assessment, surveys, estimates and analysis. Therefore, certain adjustment of data at micro level may have been done to arrive closer to the macro data.
4. Data have been provided on an "As Is" and "As AVAILABLE" basis
5. The colours shown in the maps or diagram and charts of a particular party, alliance or AC are indicative and do not represent them.
6. This publication which includes maps, sheets, graphs and data would be the property under copyright of Datanet only. The user may use these for its internal study, analysis and research purposes. It's public display, re-selling or any commercial uses by the user are not allowed.
7. Datanet has taken due care and caution in compilation and processing of data and allied information, but does not guarantee the accuracy, adequacy or completeness of any information/analysis and will be not responsible for any errors or omissions or for the results obtained from the use of such information/analysis.
8. All the contents for the publication have been culled from various authentic sources and Datanet reasonably believes such sources to be reliable, but does not make any representations, express or implied as to the accuracy or fitness of use of such information. The information or contents of the information/analysis do not constitute advice and should not be relied upon in making (or refraining from making) any decision. Any reliance placed upon the information provided by Datanet is the sole responsibility and strictly at the user's risk.
9. In no event will Datanet be liable for any damages (including, without limitation, damages for loss of business projects, or loss of profits) arising in contract, tort or otherwise from the use of or inability to use any of its contents, or from any action taken (or refrained from being taken) as a result of using the analysis or any of its contents. Datanet its directors, owners, editors, officials, employees, distributor and agents or any associate will not be liable for any errors in the information contained or any consequences arising from the use of the contents of the provided information/analysis.
10. If any provision of these terms and conditions is held invalid or illegal or unenforceable for any reason by any court of competent jurisdiction, such provision shall be severed and the remainder of provisions of the terms and conditions shall continue in full force and effect as if the Term of Use had been executed with the invalid, illegal or unenforceable provision eliminated.
11. If there are any discrepancies in the information provided, please bring it to attention of Datanet for suitable rectification measures.

**Buy Online This Complete Book At
Datanet India eBooks Store**

www.indiastatpublications.com

or go directly at

[http://www.indiastatpublications.com/
Assembly_factbook/Bihar/Samastipur/ Kusheshwar_Asthan](http://www.indiastatpublications.com/Assembly_factbook/Bihar/Samastipur/Kusheshwar_Asthan)

 **india**stat**elections**

ISBN: 978-93-5313-118-0



0 8 1 1 3 1 5 5 3 1 3 1 1 8 0