



Bihar

Assembly Factbook™

Rosera Assembly Constituency



Key Electoral Data of Rosera
Assembly Constituency (Vidhan Sabha)

Bihar

Assembly Factbook™

Rosera Assembly Constituency



Rosera Vidhan Sabha

Editor & Director

Dr. R.K. Thukral

Research Editor

Dr. Shafeeq Rahman

Compiled, Researched and Published by Datanet India Pvt. Ltd.

D-100, 1st Floor,

Okhla Industrial Area, Phase-I,
New Delhi- 110020.

Ph.: 91-11- 43580781-84

Email : support@indiastatpublications.com

Website : www.indiastatelections.com

Online Book Store :

www.indiastatpublications.com

Report No. : AFB/BR-139-0125

ISBN : 978-93-5313-174-6

First Edition : January, 2018

Eighth Updated Edition : January, 2025

Price : Rs. 11500/-

US\$ 310

© Datanet India Pvt. Ltd.

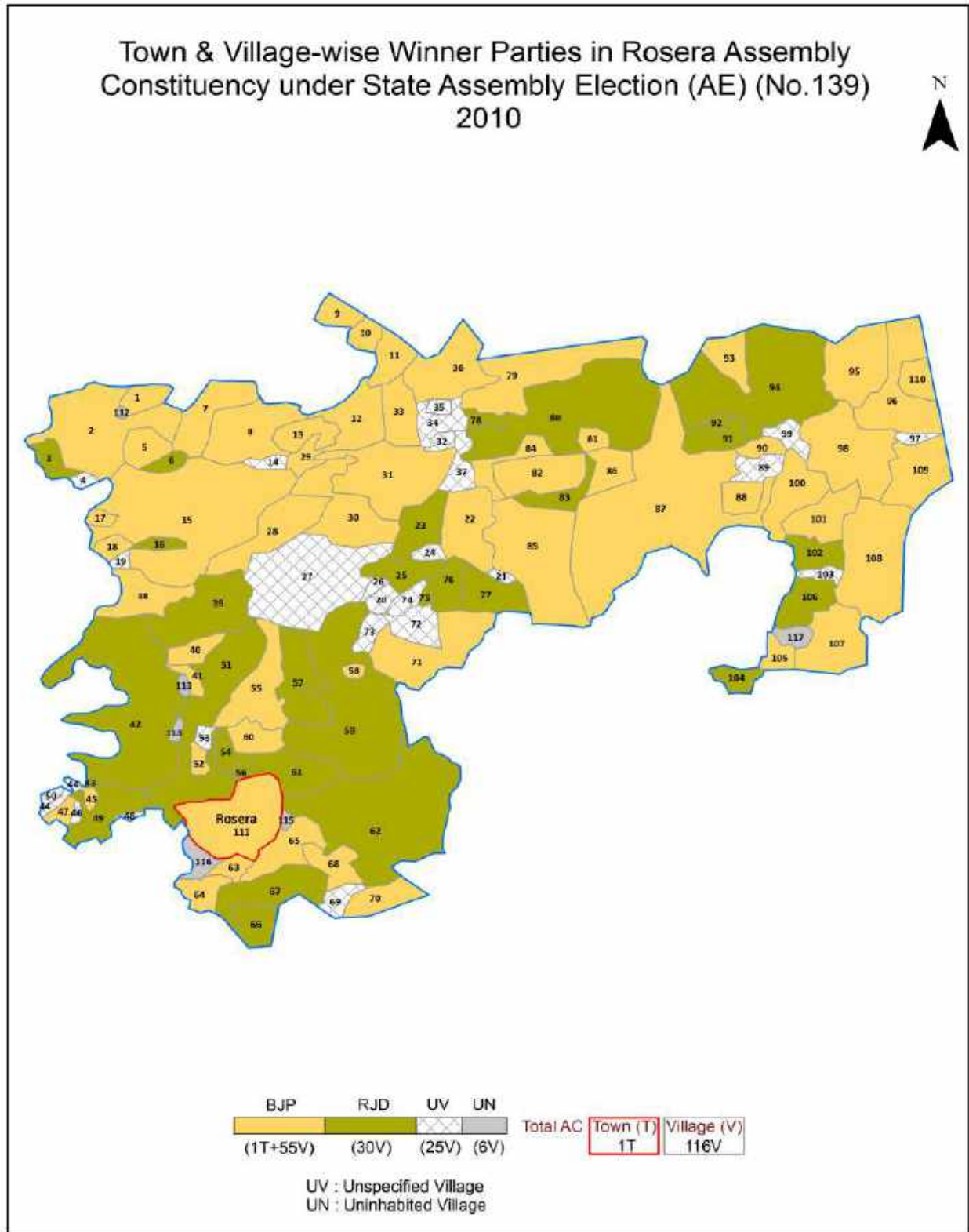
All rights reserved. No part of this book may be reproduced, stored in a retrieval system or transmitted in any form or by any means, mechanical photocopying, photographing, scanning, recording or otherwise without the prior written permission of the publisher. Please refer to Disclaimer at page no. 236 for the use of this publication.

Printed in India

Contents

No.	Particulars	Page No.
	Introduction	
1	Assembly Constituency - (Vidhan Sabha) at a Glance Features of Assembly as per Delimitation Commission of India (2008)	1-2
	Location and Political Maps	
2	Location Map Boundaries of Assembly Constituency - (Vidhan Sabha) in District Boundaries of Assembly Constituency under Parliamentary Constituency - (Lok Sabha) Town & Village-wise Winner Parties- 2024, 2020, 2019, 2014, 2010 and 2009	3-11
	Administrative Setup (2011)	
3	District Sub-district Towns Villages Inhabited Villages Uninhabited Villages Village Panchayat Intermediate Panchayat	11-17
	Demographics (2011)	
4	Population Households Rural/Urban Population Towns and Villages by Population Size Sex Ratio (Total & 0-6 Years) Religious Population Social Population Literacy Rate	18-19
	Electoral Features	
5	Important Dates of Last Elections Held Electors by Gender Service Electors Voters Voters Turnout Polling Stations & Average Number of Electors per Polling Station Electors by Age Group Present Elected Representatives	20-25
	Historical Summary Election Results	
6	Vote Share of Major Parties Winning Margin (Number & Percentage) Polarity of Parties Summary Result of Assembly Segment of Parliamentary Elections 2024, 2019, 2014, 2009, 2004 and 1999 Summary Result of Assembly Elections 2020, 2015, 2010, 2005 (Oct), 2005 (Feb), 2000, 1995, 1990, 1985, 1980, 1977, 1972, 1969, 1967, 1962, 1957 and 1952	26-51
	Polling Station Level Election Results	
7	Name and Number of Polling Station 2024, 2020, 2019, 2014, 2010 and 2009 Polling Station-wise Electors, Voters & Voters Turnout 2024, 2020, 2019, 2014, 2010 and 2009 Polling Station wise Elections Results 2024, 2020, 2019, 2014, 2010 and 2009	52-216
	Share of Assembly Constituency	
8	Share of Assembly Constituency - (Vidhan Sabha) in State, District and Parliamentary Constituency - (Lok Sabha)	217
	Socio-Economic Amenities (2011)	
9	Access to Administrative Units Agricultural, Manufacturing and Industrial Commodities Demographic Indicators Education Health & Manpower Drinking Water Supply Sanitation Entertainment and Recreations Infrastructure Power Food Allocation Distribution and Marketing of Agriculture Commodities Infrastructure Transport and Road Infrastructure Communication Banking and Financial Services Land Use Irrigation Source	219-232
10	Abbreviation & Sources	233-235
11	Disclaimer	236

Location & Political Map



Administrative Setup

List of Village Panchayat & Intermediate Panchayat (Block) Name - 2011

Village Name	Village Panchayat Name	Intermediate Panchayat Name
Ahira Kalyanpur	Bhiraha East	Rosera
Arazilachhminia	Mahra	Singhia
Arrahi	Koithar	Singhia
Aura	Shankarpur	Shivaji Nagar
Baghopur	Bandhar	Shivaji Nagar
Bahadurpur	Balipur	Shivaji Nagar
Balaha	Karian	Shivaji Nagar
Balipur Parsuram	Balipur, Bandhar	Shivaji Nagar
Banda	Ghiwahi, Dasaut	Shivaji Nagar
Bandhar Shiupur	Bandhar	Shivaji Nagar
Bangarhata	Bangarhata	Singhia
Baraitha	Karian	Shivaji Nagar
Bari	Wari	Singhia
Bastipatti Mahua urf Murli	Hardia	Singhia
Basudewa	Nirpur Bhararia	Singhia
Bataha	Chak That East	Rosera
Bela	Bangarhata	Singhia
Bhajanpatti	Mahamadpur Alaudin Urf Rohua	Rosera
Bhajanpatti	Mahamadpur Alaudin Urf Rohua	Rosera
Bharaia Nirpur	Nirpur Bhararia	Singhia
Bharampur Jairam	Mahamadpur Alaudin Urf Rohua	Rosera
Bharwari	Bharwari	Rosera
Bhatandi	Bharwari	Rosera
Bhatatar	Sonupur North	Rosera
Bhiraha	Bhiraha Weast, Bhiraha East, Bhiraha South	Rosera
Bhoraha Bahera	Bhiraha East	Rosera
Bishunpur Kewathar	Koithar	Singhia
Chak Jari	Jakhar Dharampur	Shivaji Nagar
Chak That	Chak That Weast, Chak That East	Rosera

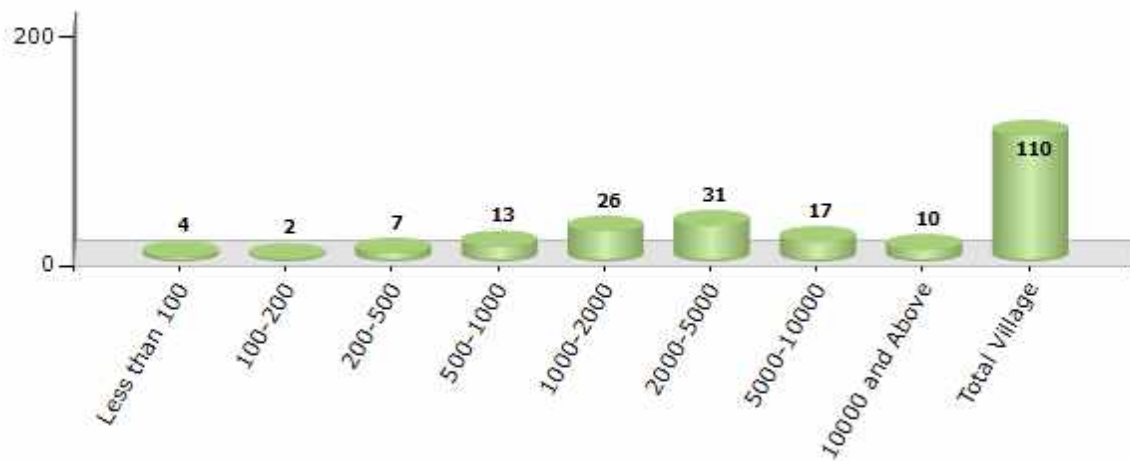
Contd....

Demographics

Number of Villages by Population Size - 2011

Less than 100	100-200	200-500	500-1000	1000-2000	2000-5000	5000-10000	10000 and Above	Total Village
4	2	7	13	26	31	17	10	110

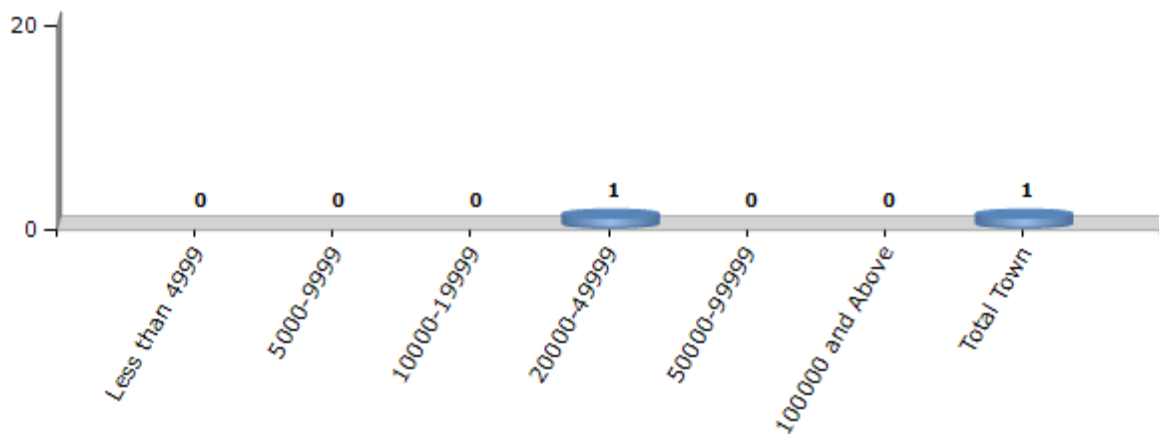
Number of Villages by Population Size - 2011



Number of Towns by Population Size - 2011

Less than 4999	5000-9999	10000-19999	20000-49999	50000-99999	100000 and Above	Total Town
0	0	0	1	0	0	1

Number of Towns by Population Size - 2011

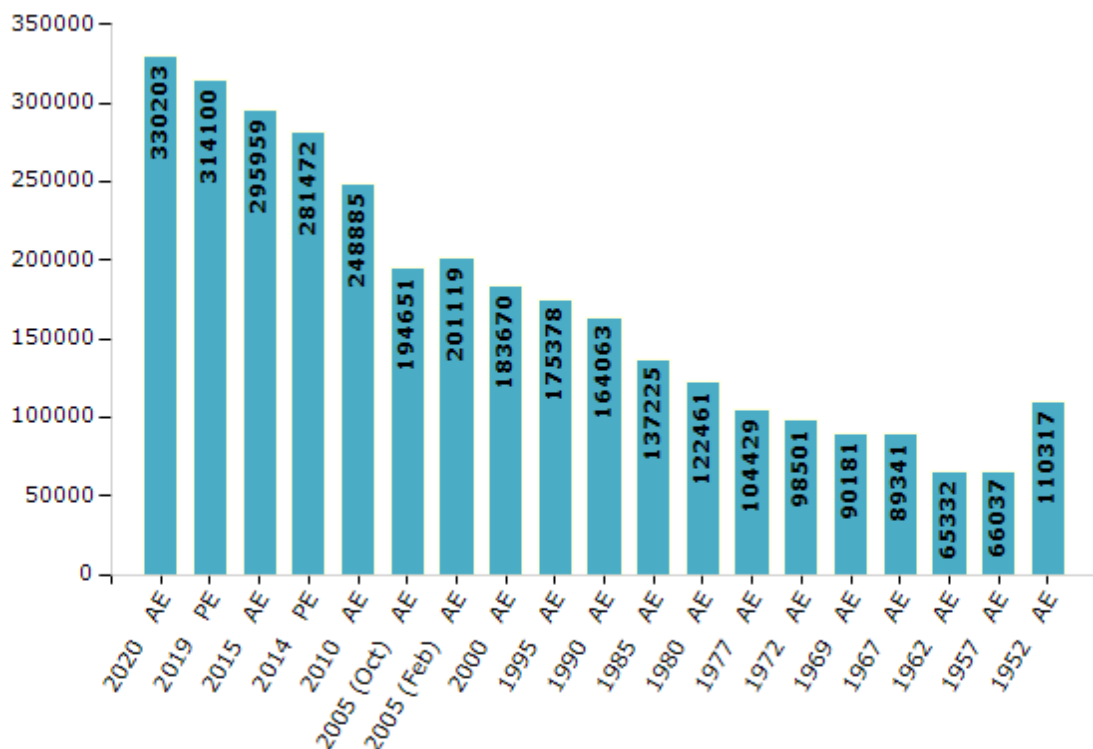


Electoral Features

Electors by Male & Female

Year	Male	Female	Others	Total	Year	Male	Female	Others	Total
2020 AE	175406	154790	7	330203	1995 AE	91913	83465	-	175378
2019 PE	166840	147257	3	314100	1990 AE	85014	79049	-	164063
2015 AE	157640	138314	5	295959	1985 AE	71834	65391	-	137225
2014 PE	149524	131943	5	281472	1980 AE	65070	57391	-	122461
2010 AE	131504	117381	0	248885	1977 AE	53458	50971	-	104429
2009 PE	-	-	-	-	1972 AE	50317	48184	-	98501
2005 (Oct) AE	103159	91492	-	194651	1969 AE	43590	46591	-	90181
2005 (Feb) AE	106037	95082	-	201119	1967 AE	-	-	-	89341
2004 PE	-	-	-	-	1962 AE	-	-	-	65332
2000 AE	97380	86290	-	183670	1957 AE	-	-	-	66037
1999 PE	-	-	-	-	1952 AE	-	-	-	110317

Number of Electors



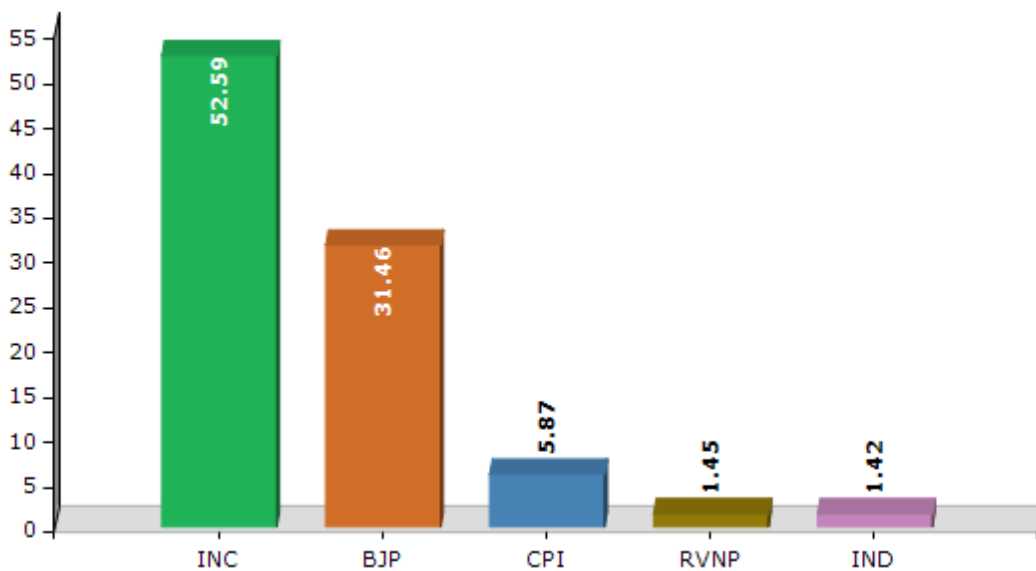
Note : AE : Assembly Election, PE : Assembly Segment of Parliamentary Election

Historical Summary Election Results

Summary Result of Assembly Election - 2015

Candidate Name	Party	Votes	Votes %
Dr. Ashok Kumar	INC	85506	52.59
Manju Hazari	BJP	51145	31.46
Indal Paswan	CPI	9543	5.87
Surendra Das	RVNP	2355	1.45
Arun Ram	IND	2315	1.42
Ram Bahadur Azad	IND	1783	1.1
Baleshwar Paswan	BSP	1610	0.99
Shatrudhan Kumar Paswan	SP	975	0.6
Vijay Laxmy Devi	NJPI	769	0.47
Baidyanath Kumar	GJDS	736	0.45
	NOTA	5841	3.59

Votes Percentage of Top Parties - 2015



Polling Station Level Election Results

Number and Name of Polling Stations (PS) (2020)

Number of Polling Stations	Name of Polling Stations	Number of Polling Stations	Name of Polling Stations
1	Buniyadi Vidyalay Ballipur Bandhar (Daya Bhag)	14A	Prathmik Vidyalay Ballipur Harijan Baya Bhag
2	Buniyadi Vidyalay, Ballipur Bandhar Madhya Bhag	15	Prathmik Vidyalay Batar Tole Ballipur Daya Bhag
2A	Buniyadi Vidyalay, Ballipur Bandhar Madhya Bhag	15A	Prathmik Vidyalay Batar Tole Ballipur Daya Bhag
3	Buniyadi Vidyalay Ballipur Bandhar (Baya Bhag)	16	Utkramit Madhya Vidyalay Bahadurpur, Thanka
3A	Buniyadi Vidyalay Ballipur Bandhar (Baya Bhag)	17	Prathmik Vidyalay, Thanka
4	Gandhi Smarak Damodar Uacch Vidyalay Ballipur Daya Bhag	18	Prathmik Vidyalay Naua Pokhar
4A	Gandhi Smarak Damodar Uacch Vidyalay Ballipur Daya Bhag	19	Utkramit Madhya Vidyalay Ramaul (Daya Bhag)
5	Gandhi Smarak Damodar Uacch Vidyalay Ballipur Baya Bhag	20	Utkramit Madhya Vidyalay, Ramaul Baya Bhag
5A	Gandhi Smarak Damodar Uacch Vidyalay Ballipur Baya Bhag	20A	Utkramit Madhya Vidyalay, Ramaul Baya Bhag
6	Madhya Vidyalay Badhopur (Daya Bhag)	21	Prathmik Vidyalay Pura
6A	Madhya Vidyalay Badhopur (Daya Bhag)	22	Utkramit Madhya Vidyalay Rambhadrapur Baya Bhag
7	Madhya Vidyalay, Badhopur, Uttar Bhag	22A	Utkramit Madhya Vidyalay Rambhadrapur Baya Bhag
7A	Madhya Vidyalay, Badhopur, Uttar Bhag	23	Utkramit Madhya Vidyalay Rambhadrapur Daya Bhag
8	Utkramit Madhya Vidyalay, Nandenagar Baya Bhag	24	Utkramit Madhya Vidyalay Rajaur Gangarahi Purav Bhag
9	Utkramit Madhya Vidyalay, Nandenagar Daya Bhag	24A	Utkramit Madhya Vidyalay Rajaur Gangarahi Purav Bhag
10	Utkramit Kanya Madhya Vidyalay, Ballipur Baya Bhag	25	Utkramit Madhya Vidyalay Rajaur Gangarahi Paschim Bhag
11	Utkramit Kanya Madhya Vidyalay, Ballipur Daya Bhag	25A	Utkramit Madhya Vidyalay Rajaur Gangarahi Paschim Bhag
12	Madhya Vidyalay Ballipur Baya Bhag	26	Utkramit Madhya Vidyalay Bandiha
12A	Madhya Vidyalay Ballipur Baya Bhag	26A	Utkramit Madhya Vidyalay Bandiha
13	Madhya Vidyalay Ballipur Daya Bhag	27	Prathmik Vidyalay Bandiha Kanya Daya Bhag
14	Prathmik Vidyalay Ballipur Harijan Baya Bhag	27A	Prathmik Vidyalay Bandiha Kanya Daya Bhag

Contd....

Polling Station Level Election Results

Polling Station-wise Votes Secured by Overall Top Five Parties in Rosera Assembly in Assembly Election (AE) under Samastipur Parliamentary Constituency in Bihar (2020)

Number of Polling Station	Winner - Birendra Kumar (BJP)	Runner-up - Nagendra Kumar Vikal (INC)	3rd - Krishan Raj (LJP)	4th - Shrawan Kumar (IND)	5th - Surendra Das (IND)	NOTA	Other	Total Votes Secured
24A	234	44	23	6	3	6	12	328
25	223	34	16	8	1	12	14	308
25A	196	84	12	15	3	12	8	330
26	274	10	25	11	0	2	12	334
26A	215	37	48	14	3	2	14	333
27	182	58	17	7	1	7	9	281
27A	241	23	24	10	2	5	11	316
28	123	83	31	7	5	6	8	263
28A	219	13	16	6	5	3	3	265
29	177	4	89	10	6	17	7	310
29A	186	10	146	19	10	28	7	406
30	192	5	21	3	4	8	7	240
30A	197	4	21	4	1	6	10	243
31	251	131	19	17	8	24	16	466
32	240	67	19	8	5	7	7	353
32A	89	185	20	11	11	9	7	332
33	172	69	55	7	5	15	13	336
33A	246	43	16	1	2	4	13	325
34	122	62	21	8	10	10	11	244
34A	125	99	130	4	7	22	12	399
35	81	186	18	2	8	8	18	321
35A	115	39	20	3	2	7	20	206
36	237	36	31	11	6	16	15	352
37	69	183	19	9	12	19	44	355
37A	70	182	26	18	14	20	70	400
38	192	72	103	13	6	23	11	420
39	88	99	13	5	3	6	11	225
40	123	76	227	12	10	19	30	497
41	191	13	7	7	1	2	6	227
41A	248	29	9	11	5	9	17	328
42	188	118	24	22	16	21	31	420
42A	226	70	27	12	11	20	21	387
43	211	64	28	8	3	8	13	335
44	193	97	90	10	15	12	15	432
44A	242	97	33	25	15	23	24	459

Contd....

Polling Station Level Election Results

Winner, Runner-up and 3rd Party Position & Winning Margin According to Polling Stations in Rosera Assembly in Assembly Election (AE) under Samastipur Parliamentary Constituency in Bihar (2020)

Polling Station Number	Winner Party	Winner Votes (%)	Runner-up Party	Runner-up Votes (%)	Winning Margin Votes (%)	Third Party	Third Party Votes (%)	Other Votes (%)
45	BJP	300 (78.95)	INC	27 (7.11)	273 (71.84)	LJP	16 (4.21)	37 (9.74)
45A	BJP	300 (81.08)	LJP	20 (5.41)	280 (75.67)	INC	14 (3.78)	36 (9.73)
46	BJP	159 (43.8)	INC	143 (39.39)	16 (4.41)	LJP	18 (4.96)	43 (11.85)
46A	BJP	147 (42.98)	INC	137 (40.06)	10 (2.92)	LJP	14 (4.09)	44 (12.87)
47	BJP	155 (50.16)	LJP	68 (22.01)	87 (28.15)	INC	60 (19.42)	26 (8.41)
47A	BJP	276 (68.83)	INC	35 (8.73)	241 (60.1)	IND (SK)	25 (6.23)	65 (16.21)
48	BJP	139 (60.7)	INC	60 (26.2)	79 (34.5)	LJP	10 (4.37)	20 (8.73)
49	BJP	152 (45.92)	INC	90 (27.19)	62 (18.73)	LJP	39 (11.78)	50 (15.11)
49A	BJP	193 (53.46)	LJP	69 (19.11)	124 (34.35)	INC	50 (13.85)	49 (13.57)
50	LJP	193 (41.87)	INC	103 (22.34)	90 (19.53)	BJP	80 (17.35)	85 (18.44)
51	BJP	198 (56.9)	INC	53 (15.23)	145 (41.67)	IND (SK)	18 (5.17)	79 (22.7)
51A	BJP	231 (65.07)	INC	59 (16.62)	172 (48.45)	LJP	21 (5.92)	44 (12.39)
52	INC	99 (39.6)	BJP	80 (32)	19 (7.6)	LJP	42 (16.8)	29 (11.6)
52A	BJP	138 (50.74)	INC	72 (26.47)	66 (24.27)	LJP	15 (5.51)	47 (17.28)
53	INC	198 (45.1)	BJP	135 (30.75)	63 (14.35)	LJP	50 (11.39)	56 (12.76)
54	LJP	133 (35.85)	BJP	107 (28.84)	26 (7.01)	INC	94 (25.34)	37 (9.97)
55	INC	275 (55)	LJP	88 (17.6)	187 (37.4)	BJP	60 (12)	77 (15.4)
56	BJP	189 (40.82)	INC	153 (33.05)	36 (7.77)	LJP	51 (11.02)	70 (15.12)
57	BJP	222 (71.61)	INC	34 (10.97)	188 (60.64)	LJP	21 (6.77)	33 (10.65)
57A	BJP	275 (70.88)	INC	32 (8.25)	243 (62.63)	IND (SK)	21 (5.41)	60 (15.46)
58	BJP	294 (60.12)	INC	104 (21.27)	190 (38.85)	LJP	25 (5.11)	66 (13.5)
59	BJP	222 (72.55)	INC	28 (9.15)	194 (63.4)	LJP	19 (6.21)	37 (12.09)
59A	BJP	199 (70.82)	LJP	27 (9.61)	172 (61.21)	INC	19 (6.76)	36 (12.81)
60	BJP	215 (60.91)	LJP	79 (22.38)	136 (38.53)	INC	15 (4.25)	44 (12.46)
60A	BJP	221 (61.56)	LJP	33 (9.19)	188 (52.37)	RSTJNVKSP	33 (9.19)	72 (20.06)
61	BJP	476 (77.4)	INC	53 (8.62)	423 (68.78)	LJP	38 (6.18)	48 (7.8)
62	BJP	147 (42.98)	INC	57 (16.67)	90 (26.31)	LJP	56 (16.37)	82 (23.98)
62A	BJP	154 (42.54)	LJP	106 (29.28)	48 (13.26)	INC	30 (8.29)	72 (19.89)
63	BJP	329 (63.51)	LJP	50 (9.65)	279 (53.86)	INC	44 (8.49)	95 (18.34)
64	BJP	261 (69.97)	INC	62 (16.62)	199 (53.35)	LJP	15 (4.02)	35 (9.38)
64A	BJP	213 (62.28)	INC	51 (14.91)	162 (47.37)	LJP	17 (4.97)	61 (17.84)
65	INC	116 (38.03)	BJP	102 (33.44)	14 (4.59)	LJP	23 (7.54)	64 (20.98)
65A	BJP	147 (49.83)	INC	84 (28.47)	63 (21.36)	LJP	20 (6.78)	44 (14.92)
66	BJP	288 (81.13)	LJP	29 (8.17)	259 (72.96)	INC	20 (5.63)	18 (5.07)
67	BJP	243 (73.64)	LJP	28 (8.48)	215 (65.16)	INC	14 (4.24)	45 (13.64)

Contd....

Socio-Economic Amenities - Rural

Access to Education Facilities

Particulars	Number of Villages (% of Population)				
	Available	Not Available	If Not Available (Distance of Nearest Facility)		
			A	B	C
Govt. Primary School	97 (99)	13 (1)	12 (1)	1 (0)	0 (0)
Private Primary School	20 (33)	90 (67)	0 (0)	0 (0)	0 (0)
Govt. Middle School	60 (80)	50 (20)	39 (15)	10 (5)	0 (0)
Private Middle School	11 (11)	99 (89)	0 (0)	0 (0)	0 (0)
Govt. Secondary School	7 (23)	103 (77)	24 (14)	40 (28)	37 (31)
Private Secondary School	3 (9)	107 (91)	1 (0)	0 (0)	0 (0)
Govt. Senior Secondary School	3 (12)	107 (88)	22 (13)	61 (52)	15 (14)
Private Senior Secondary School	0 (0)	110 (100)	0 (0)	5 (3)	4 (6)
Govt. Arts and Science Degree College	4 (15)	106 (85)	10 (5)	31 (28)	63 (51)
Private Arts and Science Degree College	3 (11)	107 (89)	1 (1)	0 (0)	1 (0)
Govt. Engineering College	0 (0)	110 (100)	0 (0)	0 (0)	0 (0)
Private Engineering College	0 (0)	110 (100)	0 (0)	0 (0)	110 (100)
Govt. Medicine College	0 (0)	110 (100)	0 (0)	0 (0)	109 (100)
Private Medicine College	0 (0)	110 (100)	0 (0)	0 (0)	1 (0)
Govt. Management Institute	0 (0)	110 (100)	0 (0)	0 (0)	110 (100)
Private Management Institute	0 (0)	110 (100)	0 (0)	0 (0)	0 (0)
Govt. Polytechnic	0 (0)	110 (100)	0 (0)	0 (0)	110 (100)
Private Polytechnic	0 (0)	110 (100)	0 (0)	0 (0)	0 (0)
Govt. Vocational Training School/ITI	0 (0)	110 (100)	0 (0)	5 (1)	105 (99)
Private Vocational Training School/ITI	0 (0)	110 (100)	0 (0)	0 (0)	0 (0)
Govt. Non Formal Training Centre	0 (0)	110 (100)	1 (0)	3 (2)	47 (48)
Private Non Formal Training Centre	0 (0)	110 (100)	0 (0)	2 (1)	57 (49)
Govt. School For Disabled	0 (0)	110 (100)	0 (0)	0 (0)	110 (100)
Private School For Disabled	0 (0)	110 (100)	0 (0)	0 (0)	0 (0)
Government Others	2 (10)	108 (90)	0 (0)	1 (1)	6 (13)
Private Others	1 (7)	109 (93)	0 (0)	0 (0)	3 (1)

Note : Distance A : Less than 5 km; B : Between 5-10 km; C : 10+ km.; Source : Data Analysis is based on 2011 Census.

DISCLAIMER

The Terms of Use and Disclaimer of Datanet India Private Limited (hereinafter referred to as "Datanet") for use of this analysis report of **Rosera Assembly Constituency (Rosera Vidhan Sabha)** :-

1. **Assembly Factbook™** is a Registered Trade Mark owned by Datanet.
2. All the maps are sketched and graphical representation only and have not been drawn to the scale and also not to represent the actual geographical area or boundary of the unit.
3. The data for the aforesaid analysis is based on authentic sources and has been culled from the various publications of Census, CSO and NSSO for district and block level data, various central and state government departments, Central & State Elections Commissions and the concerned Returning Officers' releases, Electoral Rolls, Election results and allied publications, internal assessment, surveys, estimates and analysis. Therefore, certain adjustment of data at micro level may have been done to arrive closer to the macro data.
4. Data have been provided on an "As Is" and "As AVAILABLE" basis
5. The colours shown in the maps or diagram and charts of a particular party, alliance or AC are indicative and do not represent them.
6. This publication which includes maps, sheets, graphs and data would be the property under copyright of Datanet only. The user may use these for its internal study, analysis and research purposes. It's public display, re-selling or any commercial uses by the user are not allowed.
7. Datanet has taken due care and caution in compilation and processing of data and allied information, but does not guarantee the accuracy, adequacy or completeness of any information/analysis and will be not responsible for any errors or omissions or for the results obtained from the use of such information/analysis.
8. All the contents for the publication have been culled from various authentic sources and Datanet reasonably believes such sources to be reliable, but does not make any representations, express or implied as to the accuracy or fitness of use of such information. The information or contents of the information/analysis do not constitute advice and should not be relied upon in making (or refraining from making) any decision. Any reliance placed upon the information provided by Datanet is the sole responsibility and strictly at the user's risk.
9. In no event will Datanet be liable for any damages (including, without limitation, damages for loss of business projects, or loss of profits) arising in contract, tort or otherwise from the use of or inability to use any of its contents, or from any action taken (or refrained from being taken) as a result of using the analysis or any of its contents. Datanet its directors, owners, editors, officials, employees, distributor and agents or any associate will not be liable for any errors in the information contained or any consequences arising from the use of the contents of the provided information/analysis.
10. If any provision of these terms and conditions is held invalid or illegal or unenforceable for any reason by any court of competent jurisdiction, such provision shall be severed and the remainder of provisions of the terms and conditions shall continue in full force and effect as if the Term of Use had been executed with the invalid, illegal or unenforceable provision eliminated.
11. If there are any discrepancies in the information provided, please bring it to attention of Datanet for suitable rectification measures.

Buy Online This Complete Book At
Datanet India eBooks Store

www.indiastatpublications.com

or go directly at

[http://www.indiastatpublications.com/
Assembly_factbook/Bihar/Samastipur/ Rosera](http://www.indiastatpublications.com/Assembly_factbook/Bihar/Samastipur/Rosera)

 **india**stat**elections**

ISBN : 978-93-5313-174-6

