



Bihar

Assembly Factbook™

Samastipur Assembly Constituency



Key Electoral Data of Samastipur
Assembly Constituency (Vidhan Sabha)

Bihar

Assembly Factbook™

Samastipur Assembly Constituency



Samastipur Vidhan Sabha

Editor & Director

Dr. R.K. Thukral

Research Editor

Dr. Shafeeq Rahman

Compiled, Researched and Published by Datanet India Pvt. Ltd.

D-100, 1st Floor,

Okhla Industrial Area, Phase-I,
New Delhi- 110020.

Ph.: 91-11- 43580781-84

Email : support@indiastatpublications.com

Website : www.indiastatelections.com

Online Book Store :

www.indiastatpublications.com

Report No. : AFB/BR-133-0125

ISBN : 978-93-5313-180-7

First Edition : January, 2018

Eighth Updated Edition : January, 2025

Price : Rs. 11500/-

US\$ 310

© Datanet India Pvt. Ltd.

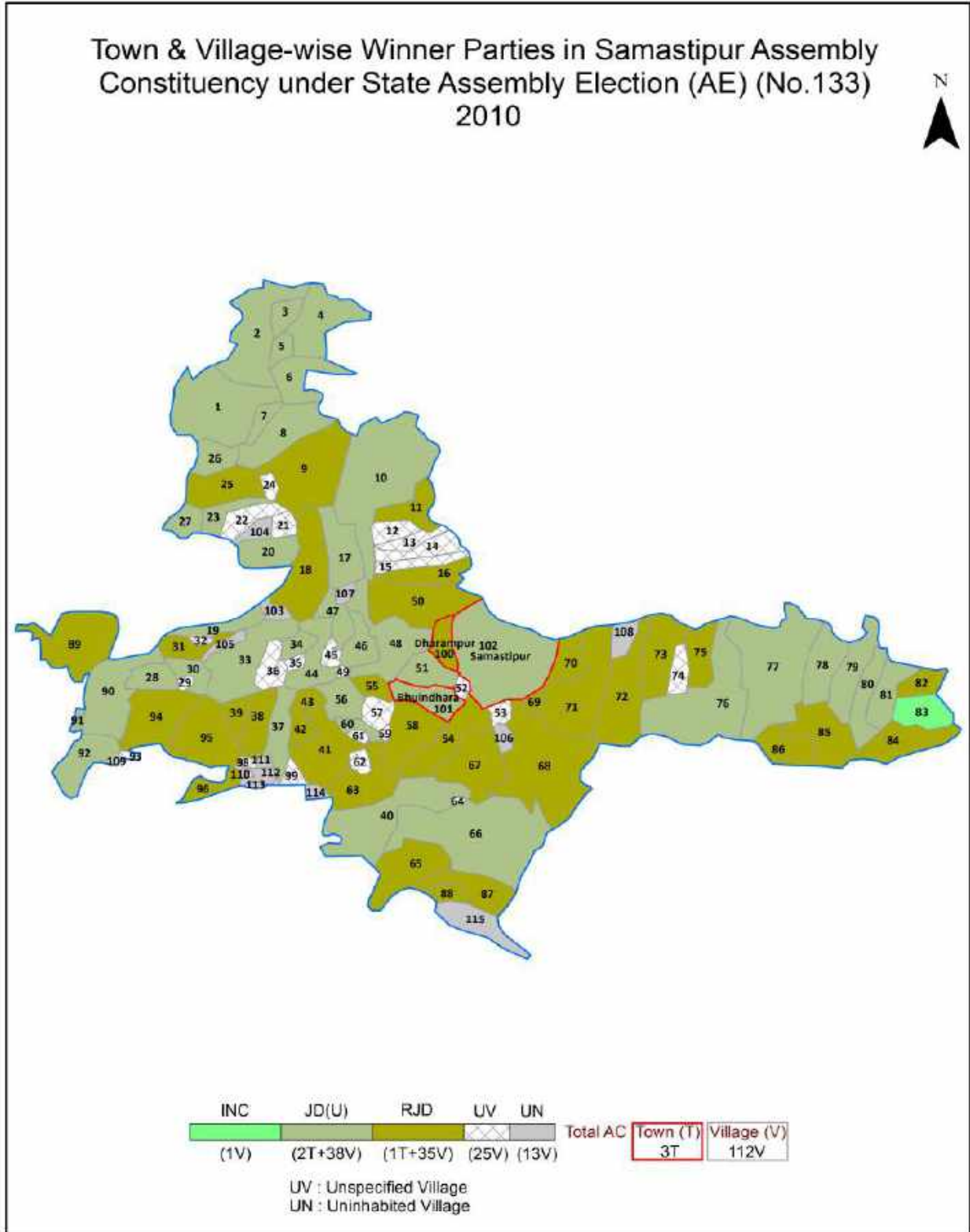
All rights reserved. No part of this book may be reproduced, stored in a retrieval system or transmitted in any form or by any means, mechanical photocopying, photographing, scanning, recording or otherwise without the prior written permission of the publisher. Please refer to Disclaimer at page no. 213 for the use of this publication.

Printed in India

Contents

No.	Particulars	Page No.
	Introduction	
1	Assembly Constituency - (Vidhan Sabha) at a Glance Features of Assembly as per Delimitation Commission of India (2008)	1-2
	Location and Political Maps	
2	Location Map Boundaries of Assembly Constituency - (Vidhan Sabha) in District Boundaries of Assembly Constituency under Parliamentary Constituency - (Lok Sabha) Town & Village-wise Winner Parties- 2024, 2020, 2019, 2014, 2010 and 2009	3-11
	Administrative Setup (2011)	
3	District Sub-district Towns Villages Inhabited Villages Uninhabited Villages Village Panchayat Intermediate Panchayat	11-17
	Demographics (2011)	
4	Population Households Rural/Urban Population Towns and Villages by Population Size Sex Ratio (Total & 0-6 Years) Religious Population Social Population Literacy Rate	18-19
	Electoral Features	
5	Important Dates of Last Elections Held Electors by Gender Service Electors Voters Voters Turnout Polling Stations & Average Number of Electors per Polling Station Electors by Age Group Present Elected Representatives	20-25
	Historical Summary Election Results	
6	Vote Share of Major Parties Winning Margin (Number & Percentage Polarity of Parties Summary Result of Assembly Segment of Parliamentary Elections 2024, 2019, 2014, 2009, 2004 and 1999 Summary Result of Assembly Elections 2020, 2015, 2010, 2005 (Oct), 2005 (Feb), 2000, 1995, 1990, 1985, 1980, 1977, 1972, 1969, 1967, 1962, 1957 and 1952	26-55
	Polling Station Level Election Results	
7	Name and Number of Polling Station 2024, 2020, 2019, 2014, 2010 and 2009 Polling Station-wise Electors, Voters & Voters Turnout 2024, 2020, 2019, 2014, 2010 and 2009 Polling Station wise Elections Results 2024, 2020, 2019, 2014, 2010 and 2009	56-193
	Share of Assembly Constituency	
8	Share of Assembly Constituency - (Vidhan Sabha) in State, District and Parliamentary Constituency - (Lok Sabha)	194
	Socio-Economic Amenities (2011)	
9	Access to Administrative Units Agricultural, Manufacturing and Industrial Commodities Demographic Indicators Education Health & Manpower Drinking Water Supply Sanitation Entertainment and Recreations Infrastructure Power Food Allocation Distribution and Marketing of Agriculture Commodities Infrastructure Transport and Road Infrastructure Communication Banking and Financial Services Land Use Irrigation Source	196-209
10	Abbreviation & Sources	210-212
11	Disclaimer	213

Location & Political Map



Administrative Setup

List of Village Panchayat & Intermediate Panchayat (Block) Name - 2011

Village Name	Village Panchayat Name	Intermediate Panchayat Name
Adharpur urf Chak Nizamat	Adharpur	Tajpur
Asinpur	Dhurlakh	Samastipur
Az Rakbe Singhia Khurd	Rupnarayan Pur Bela	Samastipur
Baghi	Baghi	Tajpur
Bahadurpur	Mohanpur	Samastipur
Bajopur	Dudhpura	Samastipur
Balbhadarpur	Dudhpura	Samastipur
Bazidpur	Wazitpur	Samastipur
Bedaulia	Wazitpur	Samastipur
Bejha Dih	Bejhadih	Samastipur
Bhamrupur	Harpur Ailoth	Samastipur
Bharokhra	Bhairokhra	Tajpur
Bhusari	Chhatauna	Samastipur
Bikrampur Bande	Bikrampur Bande	Samastipur
Bishunpur	Neerpur	Samastipur
Bishunpur Bande	Rahimpur Rudauli	Samastipur
Bishunpur Fakirana	Bikrampur Bande	Samastipur
Bisunpur Hakimabad	Hakimabad	Samastipur
Chak Abdul Gani	Bikrampur Bande	Samastipur
Chak Almo	Neerpur	Samastipur
Chak Ashraf	Karpurigram	Samastipur
Chak Habib	Baghi	Tajpur
Chak Haji	Rupnarayan Pur Bela	Samastipur
Chak Husain	Pokhraira	Samastipur
Chak Jainab	Bikrampur Bande	Samastipur
Chak Nur	Chaknoor	Samastipur
Chandopatti	Shambhu Patti	Samastipur
Chandpatti Rudauli	Rahimpur Rudauli	Samastipur
Chhatauna	Chhatauna	Samastipur

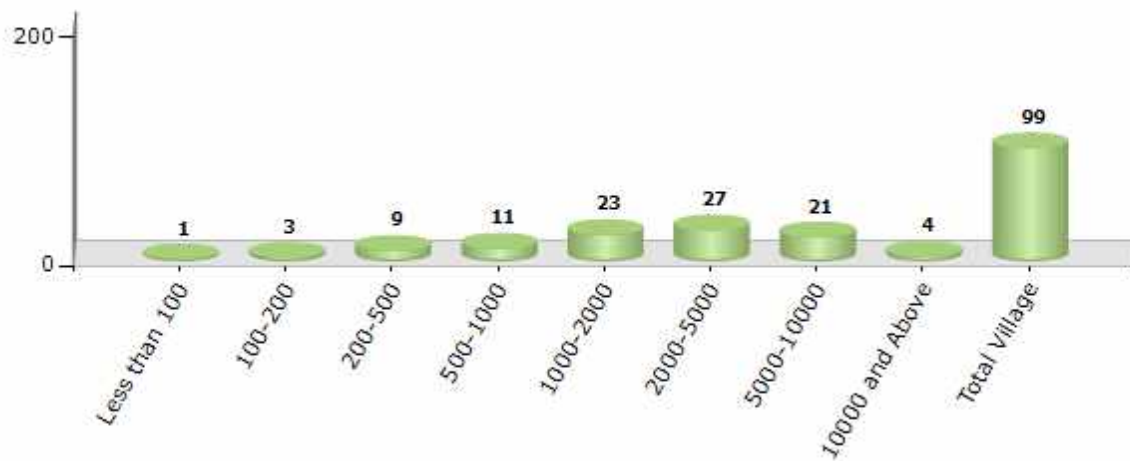
Contd....

Demographics

Number of Villages by Population Size - 2011

Less than 100	100-200	200-500	500-1000	1000-2000	2000-5000	5000-10000	10000 and Above	Total Village
1	3	9	11	23	27	21	4	99

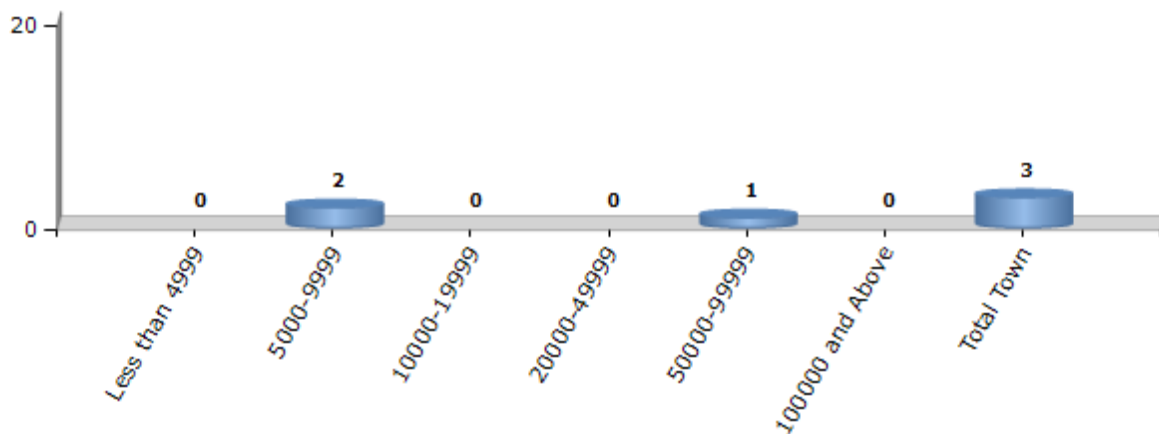
Number of Villages by Population Size - 2011



Number of Towns by Population Size - 2011

Less than 4999	5000-9999	10000-19999	20000-49999	50000-99999	100000 and Above	Total Town
0	2	0	0	1	0	3

Number of Towns by Population Size - 2011

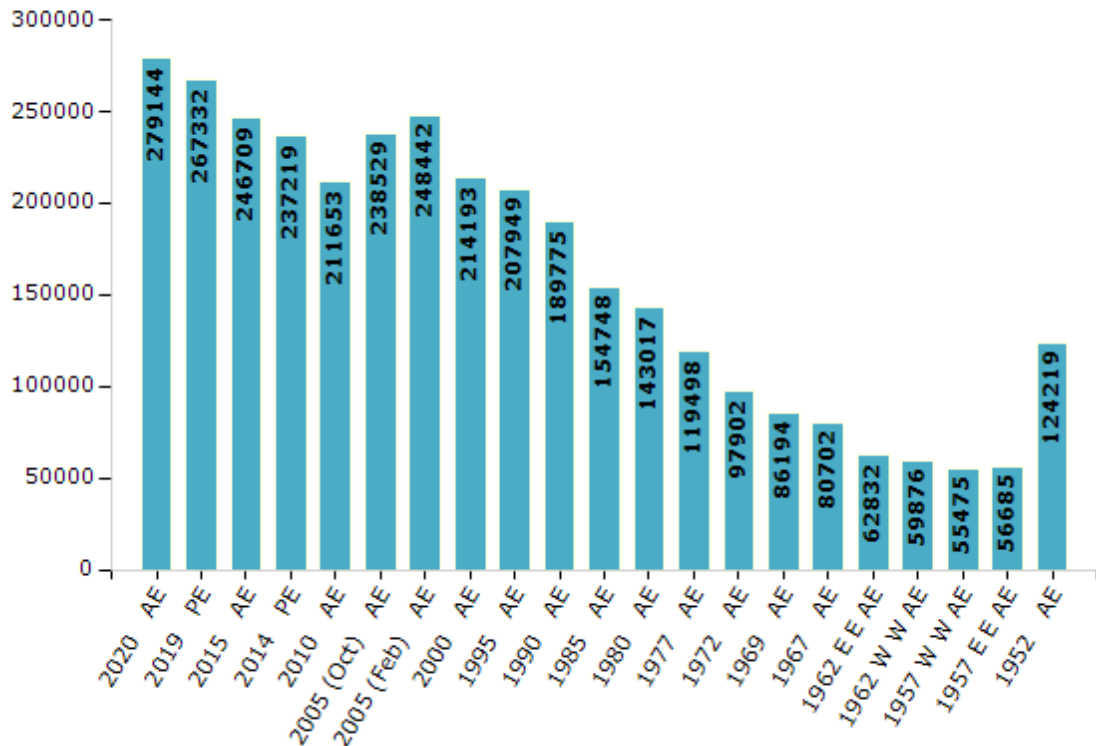


Electoral Features

Electors by Male & Female

Year	Male	Female	Others	Total	Year	Male	Female	Others	Total
2020 AE	149108	130029	7	279144	1990 AE	101423	88352	-	189775
2019 PE	143219	124104	9	267332	1985 AE	80725	74023	-	154748
2015 AE	133230	113476	3	246709	1980 AE	78628	64389	-	143017
2014 PE	128423	108792	4	237219	1977 AE	64862	54636	-	119498
2010 AE	114567	97086	0	211653	1972 AE	50372	47530	-	97902
2009 PE	-	-	-	-	1969 AE	41173	45021	-	86194
2005 (Oct) AE	129585	108944	-	238529	1967 AE	-	-	-	80702
2005 (Feb) AE	133553	114889	-	248442	1962 (E) AE	-	-	-	62832
2004 PE	-	-	-	-	1962 (W) AE	-	-	-	59876
2000 AE	117171	97022	-	214193	1957 (W) AE	-	-	-	55475
1999 PE	-	-	-	-	1957 (E) AE	-	-	-	56685
1995 AE	111372	96577	-	207949	1952 AE	-	-	-	124219

Number of Electors



Note : AE : Assembly Election, PE : Assembly Segment of Parliamentary Election

Historical Summary Election Results

Summary Result of Assembly Election - 2015

Candidate Name	Party	Votes	Votes %
Akhtarul Islam Shaheen	RJD	82508	54.56
Renu Kumari	BJP	51428	34.01
Jitandar Chaudhary	IND	3054	2.02
Surendra Prasad Singh	CPI(ML)(L)	2361	1.56
Ranjan Kishore Sharma	IND	2131	1.41
Subhash Prasad Singh	SHS	1872	1.24
Avadhesh Kumar	IND	1780	1.18
Allama Shibli Nomani Halami	BSP	1120	0.74
Upendra Sinha	BMUP	870	0.58
Md. Iqbal Firoz	JDR	554	0.37
Subodh Kumar Prasad	RPP	542	0.36
Poonam Devi	SP	398	0.26
Shad Ahmed	HCP	389	0.26
Premjeet Kumar	AKBMP	381	0.25
Vicky Kumar	NJPI	272	0.18
Ram Nath Prasad	GJDS	258	0.17
Md. Tahir Arman	NADP	230	0.15
	NOTA	1070	0.71

Polling Station Level Election Results

Number and Name of Polling Stations (PS) (2020)

Number of Polling Stations	Name of Polling Stations	Number of Polling Stations	Name of Polling Stations
1	Rajkiya Buniyadi Vidhyalay, Jagatsinghpur	18	Madhya Vidhyalay, Singhiya Khurd (Daya Bhag)
1A	Rajkiya Buniyadi Vidhyalay, Jagatsinghpur	18A	Madhya Vidhyalay, Singhiya Khurd (Daya Bhag)
2	Rajkiya Uttakramit Madhya Vidhyalay Punas Choti	19	Madhya Vidhyalay Singhiya Khurd Madhya Bhag
3	Madhya Vidhyalay, Punas	19A	Madhya Vidhyalay Singhiya Khurd Madhya Bhag
4	Panchyat Bhavan Punas Baya Bhag	20	Dudh Sangrhan Kendra Singhiya Khurd Baya Bhag
5	Panchyat Bhavan Punas Daya Bhag	21	Dudh Sangrhan Kendra Singhiya Khurd Daya Bhag
6	Kanya Prathamik Vidhyalayl Panchrukhi Baya Bhag	22	Rajakiy Uttakramit Madhya Vidhyalay Chakhaji Daya Bhag
7	Kanya Prathamik Vidhyalayl Panchrukhi Daya Bhag	22A	Rajakiy Uttakramit Madhya Vidhyalay Chakhaji Daya Bhag
8	Prathamik Vidhyalay Bidaulia	23	Rajakiy Uttakramit Madhya Vidhyalay Chakhaji Baya Bhag
9	Uttakramit Madhya Vidhyalay Vajidpur (Baya Bhag)	24	Madhya Vidhyalay Bela Pancharukhi, (Purbi Bhag) At Revenue Village Rupanarayanpur Bela
9A	Uttakramit Madhya Vidhyalay Vajidpur (Baya Bhag)	24A	Madhya Vidhyalay Bela Pancharukhi, (Purbi Bhag) At Revenue Village Rupanarayanpur Bela
10	Uttakramit Madhya Vidhyalay,Vajidpur (Daya Bhag)	25	Madhya Vidhyalay Bela Pancharukhi, (Paschim Bhag) At Revenue Village, Rupanarayanpur Bela
10A	Uttakramit Madhya Vidhyalay,Vajidpur (Daya Bhag)	25A	Madhya Vidhyalay Bela Pancharukhi, (Paschim Bhag) At Revenue Village, Rupanarayanpur Bela
11	Uttakramit Madhya Vidhyalay, Harpur Singhiya	26	Pustaklay Bhawan Raghunathpur Bela ,(Baya Bhag)
12	Panchayat Bhawan Madhopur Baya Bhag	27	Pustaklay Bhawan Radhunathpur Bela (Daya Bhag)
13	Panchayat Bhavan Madhopur Daya Bhag	27A	Pustaklay Bhawan Radhunathpur Bela (Daya Bhag)
14	Uttakramit Madhya Vidhyalay, Rani Tol	28	Prathamik Vidhyalay, Jagadishpur Rami
15	Rajkiya Uttakramit Madhya Vidhyalay Tajpur Ratanpur Baya Bhag	29	Uttakramit Madhya Vidhyalay, Harpur Jairam Raghunathpur
16	Rajkiya Uttakramit Madhya Vidhyalay Tajpur Ratanpur Daya Bhag	30	Rajkiya Uttakramit Madhya Vidhyalay, Madanpur Daya Bhag
17	Madhya Vidhyalay, Singhiya Khurd (Baya Bhag)	30A	Rajkiya Uttakramit Madhya Vidhyalay, Madanpur Daya Bhag
17A	Madhya Vidhyalay, Singhiya Khurd (Baya Bhag)	31	Rajakiy Uttakramit Madhya Vidhyalay Madanpur Baya Bhag

Contd....

Polling Station Level Election Results

Polling Station-wise Votes Secured by Overall Top Five Parties in Samastipur Assembly in Assembly Election (AE) under Samastipur Parliamentary Constituency in Bihar (2020)

Number of Polling Station	Winner - Akhtarul Islam Shahin (RJD)	Runner-up - Ashwamedh Devi (JD(U))	3rd - Mahendra Pradhan (LJP)	4th - Avinash Kumar (IND)	5th - Haroon Gauhar (JP)	NOTA	Other	Total Votes Secured
27	56	195	11	3	17	6	32	320
27A	59	161	5	4	0	1	6	236
28	63	220	23	151	10	3	23	493
29	76	175	15	25	9	6	27	333
30	136	272	13	15	16	6	45	503
30A	55	145	80	4	6	3	69	362
31	255	170	23	9	12	11	38	518
32	96	232	15	17	12	5	30	407
32A	119	168	19	11	6	8	29	360
33	49	349	12	4	10	5	37	466
34	113	272	22	8	15	7	58	495
35	144	259	79	21	11	6	59	579
35A	53	348	18	6	10	1	11	447
36	112	51	214	19	4	27	110	537
37	111	136	68	10	12	14	66	417
37A	126	81	32	7	5	0	20	271
38	84	230	14	10	16	7	45	406
38A	126	150	18	8	6	4	26	338
39	130	221	108	20	8	10	50	547
40	251	71	70	11	1	1	25	430
40A	154	71	18	1	3	5	6	258
41	315	33	6	6	1	1	13	375
41A	192	9	1	3	2	0	4	211
42	268	163	10	22	10	7	47	527
43	340	99	11	24	2	14	39	529
44	96	300	16	29	4	7	44	496
45	153	183	10	26	14	9	75	470
45A	198	91	3	13	6	4	38	353
46	107	253	53	15	13	9	75	525
47	196	259	63	15	11	6	45	595
47A	55	152	110	5	6	9	59	396
48	91	245	28	17	2	2	16	401
48A	68	176	14	7	0	3	13	281
49	74	186	42	15	4	7	27	355
49A	63	194	19	10	14	8	25	333

Contd....

Polling Station Level Election Results

Winner, Runner-up and 3rd Party Position & Winning Margin According to Polling Stations in Samastipur Assembly in Assembly Election (AE) under Samastipur Parliamentary Constituency in Bihar (2020)

Polling Station Number	Winner Party	Winner Votes (%)	Runner-up Party	Runner-up Votes (%)	Winning Margin Votes (%)	Third Party	Third Party Votes (%)	Other Votes (%)
50	JD(U)	275 (68.24)	RJD	58 (14.39)	217 (53.85)	LJP	24 (5.96)	46 (11.41)
50A	JD(U)	123 (44.73)	RJD	85 (30.91)	38 (13.82)	IND (AK)	17 (6.18)	50 (18.18)
51	JD(U)	205 (60.83)	RJD	63 (18.69)	142 (42.14)	LJP	17 (5.04)	52 (15.43)
51A	JD(U)	128 (44.6)	RJD	68 (23.69)	60 (20.91)	IND (NKS)	14 (4.88)	77 (26.83)
52	JD(U)	378 (58.15)	RJD	100 (15.38)	278 (42.77)	LJP	70 (10.77)	102 (15.69)
53	RJD	307 (52.93)	JD(U)	187 (32.24)	120 (20.69)	LJP	18 (3.1)	68 (11.72)
54	RJD	265 (46.25)	JD(U)	202 (35.25)	63 (11)	LJP	14 (2.44)	92 (16.06)
55	RJD	251 (45.31)	JD(U)	135 (24.37)	116 (20.94)	LJP	93 (16.79)	75 (13.54)
56	RJD	343 (69.72)	JD(U)	94 (19.11)	249 (50.61)	LJP	19 (3.86)	36 (7.32)
57	JD(U)	199 (45.43)	RJD	111 (25.34)	88 (20.09)	LJP	40 (9.13)	88 (20.09)
57A	JD(U)	155 (60.31)	RJD	35 (13.62)	120 (46.69)	JP	13 (5.06)	54 (21.01)
58	JD(U)	193 (43.08)	RJD	120 (26.79)	73 (16.29)	LJP	39 (8.71)	96 (21.43)
59	JD(U)	345 (78.95)	RJD	39 (8.92)	306 (70.03)	JP	6 (1.37)	47 (10.76)
59A	JD(U)	265 (78.64)	RJD	30 (8.9)	235 (69.74)	LJP	10 (2.97)	32 (9.5)
60	JD(U)	332 (62.64)	RJD	119 (22.45)	213 (40.19)	LJP	16 (3.02)	63 (11.89)
61	JD(U)	266 (62.88)	RJD	48 (11.35)	218 (51.53)	LJP	26 (6.15)	83 (19.62)
62	RJD	198 (47.37)	JD(U)	125 (29.9)	73 (17.47)	LJP	55 (13.16)	40 (9.57)
62A	RJD	155 (48.14)	JD(U)	124 (38.51)	31 (9.63)	IND (AK)	6 (1.86)	37 (11.49)
63	RJD	172 (46.61)	JD(U)	146 (39.57)	26 (7.04)	LJP	19 (5.15)	32 (8.67)
63A	JD(U)	174 (61.48)	RJD	47 (16.61)	127 (44.87)	LJP	16 (5.65)	46 (16.25)
64	RJD	332 (58.76)	LJP	105 (18.58)	227 (40.18)	JD(U)	48 (8.5)	80 (14.16)
65	RJD	309 (71.53)	JD(U)	49 (11.34)	260 (60.19)	LJP	26 (6.02)	48 (11.11)
65A	RJD	216 (63.91)	JD(U)	69 (20.41)	147 (43.5)	LJP	9 (2.66)	44 (13.02)
66	LJP	386 (56.19)	JD(U)	71 (10.33)	315 (45.86)	RJD	66 (9.61)	164 (23.87)
66A	LJP	234 (46.52)	JD(U)	119 (23.66)	115 (22.86)	RJD	37 (7.36)	113 (22.47)
67	JD(U)	224 (42.26)	RJD	126 (23.77)	98 (18.49)	LJP	88 (16.6)	92 (17.36)
67A	JD(U)	147 (40.27)	LJP	98 (26.85)	49 (13.42)	RJD	59 (16.16)	61 (16.71)
68	JD(U)	291 (57.28)	RJD	154 (30.31)	137 (26.97)	LJP	24 (4.72)	39 (7.68)
69	JD(U)	177 (43.17)	RJD	136 (33.17)	41 (10)	LJP	38 (9.27)	59 (14.39)
70	JD(U)	213 (40.65)	LJP	114 (21.76)	99 (18.89)	RJD	70 (13.36)	127 (24.24)
70A	JD(U)	177 (46.34)	RJD	79 (20.68)	98 (25.66)	LJP	58 (15.18)	68 (17.8)
71	JD(U)	242 (70.55)	RJD	57 (16.62)	185 (53.93)	LJP	21 (6.12)	23 (6.71)
72	RJD	210 (39.4)	JD(U)	138 (25.89)	72 (13.51)	LJP	93 (17.45)	92 (17.26)
72A	JD(U)	140 (42.94)	RJD	97 (29.75)	43 (13.19)	LJP	34 (10.43)	55 (16.87)
73	RJD	385 (77)	JD(U)	42 (8.4)	343 (68.6)	LJP	31 (6.2)	42 (8.4)

Contd....

Socio-Economic Amenities - Rural

Access to Education Facilities

Particulars	Number of Villages (% of Population)				
	Available	Not Available	If Not Available (Distance of Nearest Facility)		
			A	B	C
Govt. Primary School	86 (98)	13 (2)	11 (2)	0 (0)	0 (0)
Private Primary School	18 (22)	81 (78)	0 (0)	0 (0)	0 (0)
Govt. Middle School	59 (85)	40 (15)	35 (14)	4 (1)	0 (0)
Private Middle School	6 (10)	93 (90)	0 (0)	0 (0)	0 (0)
Govt. Secondary School	6 (10)	93 (90)	0 (0)	2 (3)	87 (79)
Private Secondary School	3 (7)	96 (93)	0 (0)	0 (0)	1 (1)
Govt. Senior Secondary School	2 (3)	97 (97)	31 (38)	56 (49)	10 (9)
Private Senior Secondary School	1 (3)	98 (97)	0 (0)	0 (0)	0 (0)
Govt. Arts and Science Degree College	6 (10)	93 (90)	22 (27)	50 (48)	18 (9)
Private Arts and Science Degree College	3 (5)	96 (95)	0 (0)	0 (0)	0 (0)
Govt. Engineering College	0 (0)	99 (100)	0 (0)	0 (0)	0 (0)
Private Engineering College	0 (0)	99 (100)	0 (0)	0 (0)	99 (100)
Govt. Medicine College	0 (0)	99 (100)	0 (0)	0 (0)	99 (100)
Private Medicine College	0 (0)	99 (100)	0 (0)	0 (0)	0 (0)
Govt. Management Institute	0 (0)	99 (100)	0 (0)	0 (0)	99 (100)
Private Management Institute	0 (0)	99 (100)	0 (0)	0 (0)	0 (0)
Govt. Polytechnic	0 (0)	99 (100)	6 (9)	17 (19)	76 (72)
Private Polytechnic	0 (0)	99 (100)	0 (0)	0 (0)	0 (0)
Govt. Vocational Training School/ITI	0 (0)	99 (100)	9 (13)	23 (24)	62 (53)
Private Vocational Training School/ITI	3 (9)	96 (91)	1 (1)	1 (1)	0 (0)
Govt. Non Formal Training Centre	0 (0)	99 (100)	4 (5)	11 (9)	28 (27)
Private Non Formal Training Centre	0 (0)	99 (100)	13 (18)	30 (31)	13 (10)
Govt. School For Disabled	0 (0)	99 (100)	0 (0)	0 (0)	99 (100)
Private School For Disabled	0 (0)	99 (100)	0 (0)	0 (0)	0 (0)
Government Others	1 (1)	98 (99)	2 (3)	9 (5)	3 (3)
Private Others	1 (1)	98 (99)	4 (4)	6 (6)	6 (5)

Note : Distance A : Less than 5 km; B : Between 5-10 km; C : 10+ km.; Source : Data Analysis is based on 2011 Census.

DISCLAIMER

The Terms of Use and Disclaimer of Datanet India Private Limited (hereinafter referred to as "Datanet") for use of this analysis report of **Samastipur Assembly Constituency (Samastipur Vidhan Sabha)** :-

1. **Assembly Factbook™** is a Registered Trade Mark owned by Datanet.
2. All the maps are sketched and graphical representation only and have not been drawn to the scale and also not to represent the actual geographical area or boundary of the unit.
3. The data for the aforesaid analysis is based on authentic sources and has been culled from the various publications of Census, CSO and NSSO for district and block level data, various central and state government departments, Central & State Elections Commissions and the concerned Returning Officers' releases, Electoral Rolls, Election results and allied publications, internal assessment, surveys, estimates and analysis. Therefore, certain adjustment of data at micro level may have been done to arrive closer to the macro data.
4. Data have been provided on an "As Is" and "As AVAILABLE" basis
5. The colours shown in the maps or diagram and charts of a particular party, alliance or AC are indicative and do not represent them.
6. This publication which includes maps, sheets, graphs and data would be the property under copyright of Datanet only. The user may use these for its internal study, analysis and research purposes. It's public display, re-selling or any commercial uses by the user are not allowed.
7. Datanet has taken due care and caution in compilation and processing of data and allied information, but does not guarantee the accuracy, adequacy or completeness of any information/analysis and will be not responsible for any errors or omissions or for the results obtained from the use of such information/analysis.
8. All the contents for the publication have been culled from various authentic sources and Datanet reasonably believes such sources to be reliable, but does not make any representations, express or implied as to the accuracy or fitness of use of such information. The information or contents of the information/analysis do not constitute advice and should not be relied upon in making (or refraining from making) any decision. Any reliance placed upon the information provided by Datanet is the sole responsibility and strictly at the user's risk.
9. In no event will Datanet be liable for any damages (including, without limitation, damages for loss of business projects, or loss of profits) arising in contract, tort or otherwise from the use of or inability to use any of its contents, or from any action taken (or refrained from being taken) as a result of using the analysis or any of its contents. Datanet its directors, owners, editors, officials, employees, distributor and agents or any associate will not be liable for any errors in the information contained or any consequences arising from the use of the contents of the provided information/analysis.
10. If any provision of these terms and conditions is held invalid or illegal or unenforceable for any reason by any court of competent jurisdiction, such provision shall be severed and the remainder of provisions of the terms and conditions shall continue in full force and effect as if the Term of Use had been executed with the invalid, illegal or unenforceable provision eliminated.
11. If there are any discrepancies in the information provided, please bring it to attention of Datanet for suitable rectification measures.

**Buy Online This Complete Book At
Datanet India eBooks Store**

www.indiastatpublications.com

or go directly at

[http://www.indiastatpublications.com/
Assembly_factbook/Bihar/Samastipur/ Samastipur](http://www.indiastatpublications.com/Assembly_factbook/Bihar/Samastipur/Samastipur)

 **india**stat**elections**

ISBN : 978-93-5313-180-7

