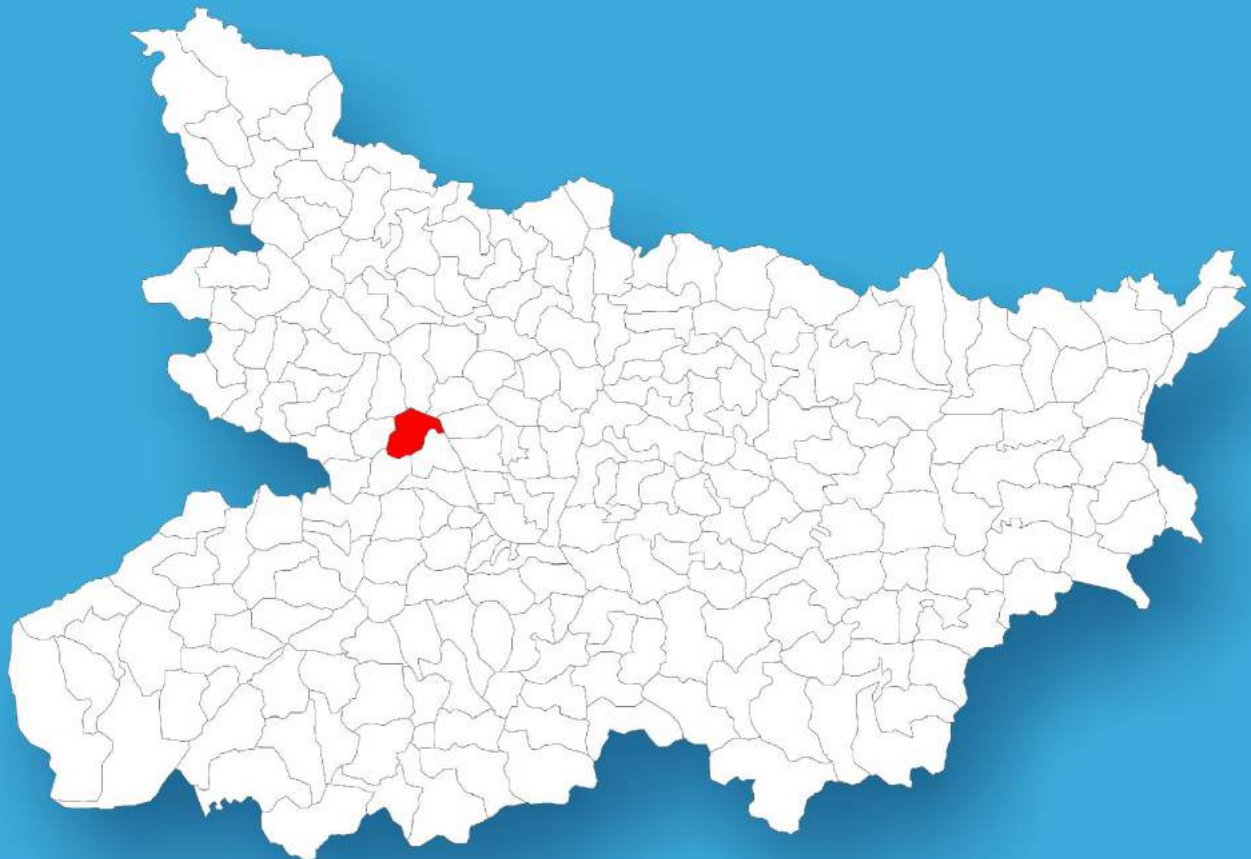




Bihar

# Assembly Factbook™

Amnour Assembly Constituency



Key Electoral Data of Amnour  
Assembly Constituency (Vidhan Sabha)

Bihar

# **Assembly Factbook™**

Amnour Assembly Constituency



Amnour Vidhan Sabha

## **Editor & Director**

Dr. R.K. Thukral

## **Research Editor**

Dr. Shafeeq Rahman

## **Compiled, Researched and Published by Datanet India Pvt. Ltd.**

D-100, 1st Floor,

Okhla Industrial Area, Phase-I,  
New Delhi- 110020.

Ph.: 91-11- 43580781-84

Email : support@indiastatpublications.com

Website : www.indiastatelections.com

## **Online Book Store :**

www.indiastatpublications.com

**Report No. :** AFB/BR-120-0123

**ISBN :** 978-93-5313-030-5

**First Edition :** January, 2018

**Sixth Updated Edition :** January, 2023

**Price :** Rs. 11500/-

US\$ 310

**© Datanet India Pvt. Ltd.**

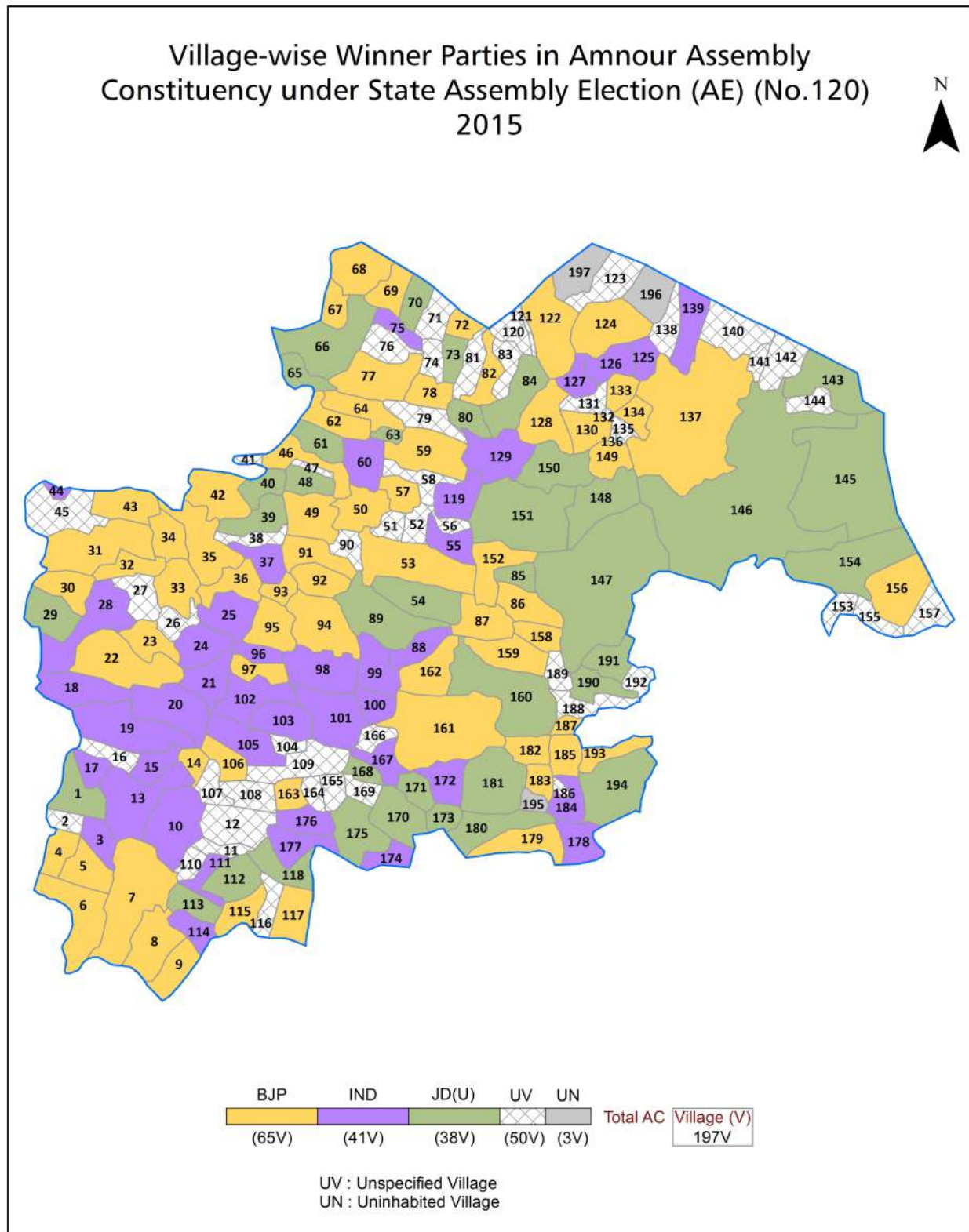
All rights reserved. No part of this book may be reproduced, stored in a retrieval system or transmitted in any form or by any means, mechanical photocopying, photographing, scanning, recording or otherwise without the prior written permission of the publisher. Please refer to Disclaimer at page no. 220 for the use of this publication.

Printed in India

No.	Particulars	Page No.
	<b>Introduction</b>	
1	Assembly Constituency - (Vidhan Sabha) at a Glance   Features of Assembly as per Delimitation Commission of India (2008)	1-2
	<b>Location and Political Maps</b>	
2	Location Map   Boundaries of Assembly Constituency - (Vidhan Sabha) in District   Boundaries of Assembly Constituency under Parliamentary Constituency - (Lok Sabha)   Village-wise Winner Parties- 2020, 2019, 2015, 2014, 2010 and 2009	3-11
	<b>Administrative Setup (2011)</b>	
3	District   Sub-district   Towns   Villages   Inhabited Villages   Uninhabited Villages   Village Panchayat   Intermediate Panchayat	12-22
	<b>Demographics (2011)</b>	
4	Population   Households   Rural/Urban Population   Villages by Population Size   Sex Ratio (Total & 0-6 Years)   Religious Population   Social Population   Literacy Rate	23-24
	<b>Electoral Features</b>	
5	Important Dates of Last Elections Held   Electors by Gender   Service Electors   Voters   Voters Turnout   Polling Stations & Average Number of Electors per Polling Station   Electors by Age Group   Present Elected Representatives	25-30
	<b>Historical Summary Election Results</b>	
6	Vote Share of Major Parties   Winning Margin (Number & Percentage)   Polarity of Parties   Summary Result of Assembly Segment of Parliamentary Elections 2019, 2014 and 2009   Summary Result of Assembly Elections 2020, 2015 and 2010	31-40
	<b>Polling Station Level Election Results</b>	
7	Name and Number of Polling Station 2020, 2019, 2015, 2014, 2010 and 2009   Polling Station-wise Electors, Voters & Voters Turnout 2020, 2019, 2015, 2014, 2010 and 2009   Polling Station wise Elections Results 2020, 2019, 2015, 2014, 2010 and 2009	41-199
	<b>Share of Assembly Constituency</b>	
8	Share of Assembly Constituency - (Vidhan Sabha) in State, District and Parliamentary Constituency - (Lok Sabha)	200
	<b>Socio-Economic Amenities (2011)</b>	
9	Access to Administrative Units   Agricultural, Manufacturing and Industrial Commodities   Demographic Indicators   Education   Health & Manpower   Drinking Water Supply   Sanitation   Entertainment and Recreations Infrastructure   Power   Food Allocation Distribution and Marketing of Agriculture Commodities Infrastructure   Transport and Road Infrastructure   Communication   Banking and Financial Services   Land Use   Irrigation Source	202-216
10	<b>Abbreviation &amp; Sources</b>	217-219
11	<b>Disclaimer</b>	220



## Location & Political Map



## Administrative Setup

### List of Village Panchayat & Intermediate Panchayat (Block) Name - 2011

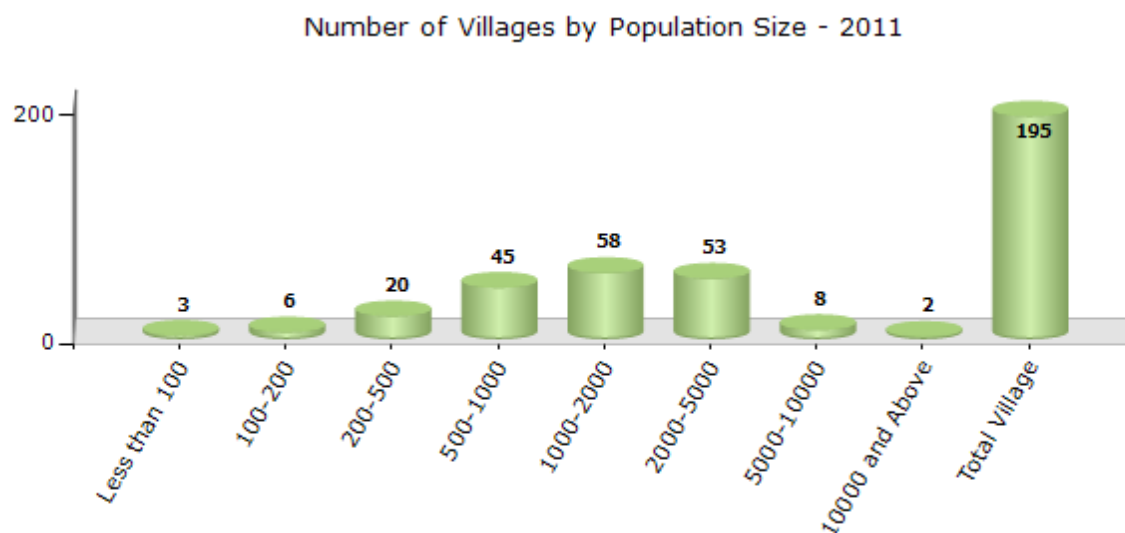
Village Name	Village Panchayat Name	Intermediate Panchayat Name
Admapur	Madarpur	Amnour
Amnaur Aguan	Amnour Harnaraen	Amnour
Amnaur Aguwan	Amnour Harnaraen	Amnour
Amnaur Harnaraen	Amnour Harnaraen	Amnour
Amnaur Kalean	Amnour Kalyan	Amnour
Amnaur Sultan	Dharampur Jafar	Amnour
Apahar	Apahar	Amnour
Arazi Dharampur	Husepur	Amnour
Arna	Katsa	Amnour
Arna	Shobhepur	Parsa
Azampur	Chandpura	Parsa
Bagahi	Dharampur Jafar	Amnour
Baghakol	Baghakol	Maker
Baikunthpur	Pir Maker	Maker
Baksanda	Chandpura	Parsa
Balaha	Dharahra Khur	Amnour
Baldiha	Manorpur Jhakhari	Amnour
Bande	Dharahra Khur	Amnour
Bankerwa Bhaw	Panchlakha	Parsa
Bans Dih	Madarpur	Amnour
Barewa	Bhatha	Maker
Barhi Chak	Baghakol	Maker
Bariarpur	Shobhepur	Parsa
Barki Sirsia	Pachrukhi	Parsa
Basantpur	Shobhepur	Parsa
Basatpur	Basatpur	Amnour
Basauta	Korea	Amnour
Basauti	Korea	Amnour
Basauti	Shobhepur	Parsa

Contd....

## Demographics

### Number of Villages by Population Size - 2011

Less than 100	100-200	200-500	500-1000	1000-2000	2000-5000	5000-10000	10000 and Above	Total Village
3	6	20	45	58	53	8	2	195

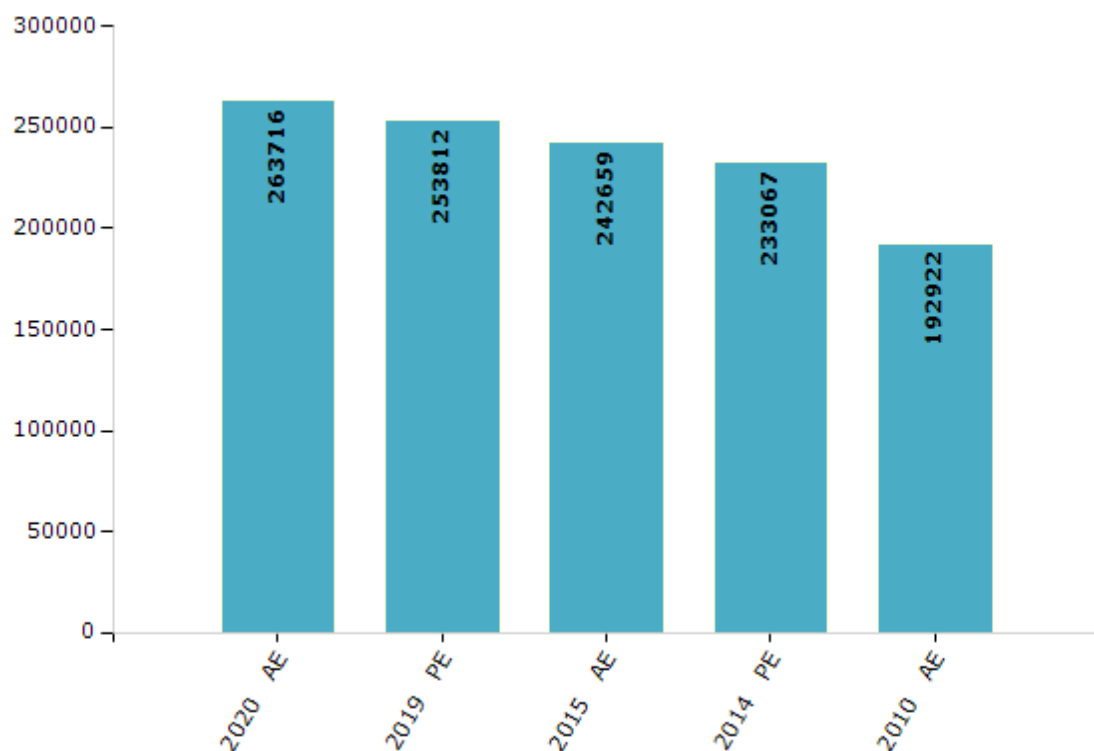


## Electoral Features

### Electors by Male & Female

Year	Male	Female	Others	Total	Year	Male	Female	Others	Total
2020 AE	138111	125600	5	263716	1995 AE	-	-	-	-
2019 PE	135568	118236	8	253812	1990 AE	-	-	-	-
2015 AE	130803	111847	9	242659	1985 AE	-	-	-	-
2014 PE	125112	107946	9	233067	1980 AE	-	-	-	-
2010 AE	104439	88483	0	192922	1977 AE	-	-	-	-
2009 PE	-	-	-	-	1972 AE	-	-	-	-
2005 (Oct) AE	-	-	-	-	1969 AE	-	-	-	-
2005 (Feb) AE	-	-	-	-	1967 AE	-	-	-	-
2004 PE	-	-	-	-	1962 AE	-	-	-	-
2000 AE	-	-	-	-	1957 AE	-	-	-	-
1999 PE	-	-	-	-	1952 AE	-	-	-	-

Number of Electors



**Note :** AE : Assembly Election, PE : Assembly Segment of Parliamentary Election

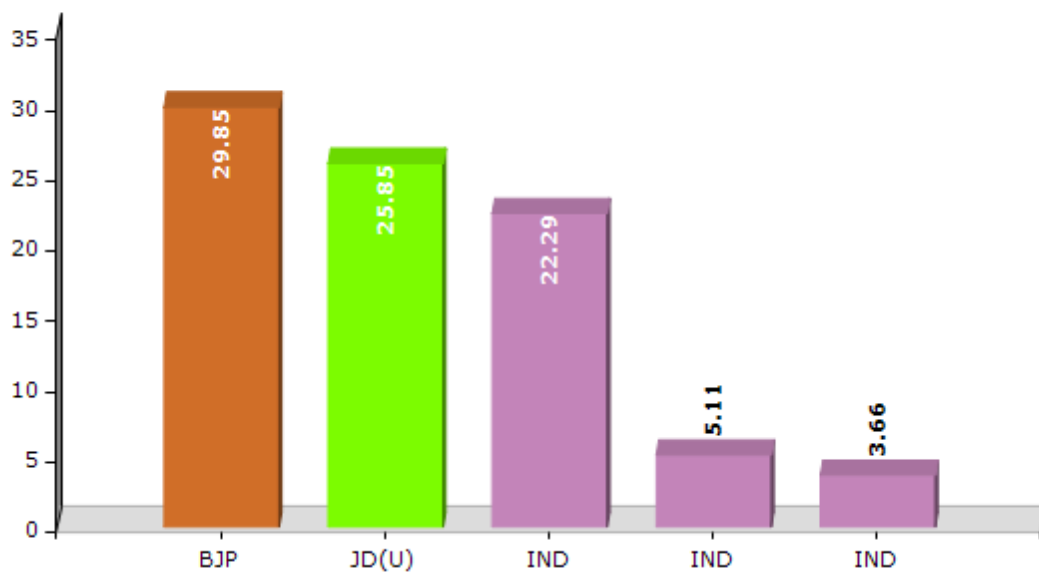


## Historical Summary Election Results

### Summary Result of Assembly Election - 2015

Candidate Name	Party	Votes	Votes %
Shatrudhan Tiwary	BJP	39134	29.85
Krishan Kumar Mantoo	JD(U)	33883	25.85
Sunil Kumar	IND	29226	22.29
Ram Pukar Mehta	IND	6694	5.11
Birendra Kumar Yadav	IND	4804	3.66
Bir Kuar Singh	IND	2221	1.69
Poonam Rai	BSP	1993	1.52
Nand Kumar Giri	CPI	1639	1.25
Priy Ranjan Yuvraj	IND	1441	1.1
Arvinda Kumar Singh	PMP	1016	0.78
Priy Ranjan Singh	IND	803	0.61
Sonalal Gupta	BNSKP	650	0.5
Chhote Lal Rai	IND	638	0.49
Dhanna Devi	GJDS	506	0.39
	NOTA	6447	4.92

Votes Percentage of Top Parties - 2015



## Polling Station Level Election Results

### Number and Name of Polling Stations (PS) (2020)

Number of Polling Stations	Name of Polling Stations	Number of Polling Stations	Name of Polling Stations
1	Prathamik Vidyalay Bagahi	15A	Utkramit Madhya Vidyalay Madhubani
2	Utkramit Madhya Vidyalay Kuari	16	Prathamik Vidyalay Amanaur Kalyan Tole Dhobahi Uttar Bhag
2A	Utkramit Madhya Vidyalay Kuari	17	Prathamik Vidyalay Amanaur Kalyan Tole Dhobahi Dakshin Bhag
3	Madhya Vidyalay. Parshurampur	18	Utkramit Madhya Vidyalay Sahadi Chhapra
3A	Madhya Vidyalay. Parshurampur	18A	Utkramit Madhya Vidyalay Sahadi Chhapra
4	Nawsrijit Prathamik Vidhyalay Amnour Sultan Tole Jan	19	Utkramit Madhya Vidyalay Khoripakad Govind
4A	Nawsrijit Prathamik Vidhyalay Amnour Sultan Tole Jan	19A	Utkramit Madhya Vidyalay Khoripakad Govind
5	Uchhtar Madhyamik Vidhyalay Amanaur Baya Bhag	20	Madghya Vidyalay Pahadpur
6	Uchhtar Madhyamik Vidhyalay Amanaur Daya Bhag	20A	Madghya Vidyalay Pahadpur
7	Utkramit Madhya Vidyalay Amanaur Sultan	21	Madhya Vidyalay Narasingh Bhanpur
7A	Utkramit Madhya Vidyalay Amanaur Sultan	22	Madhya Vidyalay Parmanand Chhapara
8	Madarasa Dabar Chhapara Naya Bhawan	22A	Madhya Vidyalay Parmanand Chhapara
9	Panchayat Bhavan Parashurampur	23	Panchayat Bhavan Amanaur Haranarayan
10	Prathamik Vidyalay Vishunpur Dhobahi Sthit Guna Chhapra Baya Bhag	24	Prathamik Vidhyalay Amanaur Urdu Baya Bhag
11	Prathamik Vidyalay Vishunpur Dhobahi Sthit Guna Chhapra Daya Bhag	25	Prathamik Vidhyalay Amanaur Urdu Daya Bhag
12	Madghya Vidyalay Basantpur Bangla Pashchim Bhag	25A	Prathamik Vidhyalay Amanaur Urdu Daya Bhag
13	Madghya Vidyalay Basantpur Bangla Madhy Bhag	26	Madhay Vdidhyalay Amnour Aguaan Purwari Patti Baya Bhag
13A	Madghya Vidyalay Basantpur Bangla Madhy Bhag	26A	Madhay Vdidhyalay Amnour Aguaan Purwari Patti Baya Bhag
14	Madhay Vidyalay Basantapur Bangla Purwi Bhag	27	Madhay Vdidhyalay Amnour Aguaan Purwari Patti Daya Bhag
14A	Madhay Vidyalay Basantapur Bangla Purwi Bhag	27A	Madhay Vdidhyalay Amnour Aguaan Purwari Patti Daya Bhag
15	Utkramit Madhya Vidyalay Madhubani	28	H.R College Amanaur Haranarayan Uttar Bhag

Contd....

## Polling Station Level Election Results

### Polling Station-wise Votes Secured by Overall Top Five Parties in Amnour Assembly in Assembly Election (AE) under Saran Parliamentary Constituency in Bihar (2020)

Number of Polling Station	Winner - Krishan Kumar Mantoo (BJP)	Runner-up - Sunil Kumar (RJD)	3rd - Shatrudhan Tiwari (IND)	4th - Rahul Kumar (RLSP)	5th - Sangeeta Singh (IND)	NOTA	Other	Total Votes Secured
25	26	298	7	2	32	11	14	390
25A	130	108	34	61	8	11	10	362
26	139	67	15	12	6	7	6	252
26A	66	106	39	12	5	6	20	254
27	70	111	31	19	7	6	15	259
27A	145	67	54	11	2	6	13	298
28	135	133	11	14	11	5	10	319
28A	253	114	33	8	4	5	6	423
29	199	77	43	21	3	4	12	359
29A	196	83	34	24	9	22	17	385
30	81	204	6	11	5	2	7	316
31	320	94	37	7	9	12	13	492
32	199	270	35	19	12	5	14	554
33	152	71	20	2	8	9	11	273
33A	141	76	26	2	6	5	4	260
34	181	184	60	4	10	12	26	477
35	133	59	46	4	3	13	16	274
35A	114	130	22	4	10	6	15	301
36	159	63	4	1	6	4	3	240
36A	183	64	8	1	6	4	13	279
37	352	82	31	13	7	18	19	522
37A	58	52	2	3	1	3	3	122
38	76	220	7	3	16	8	20	350
38A	68	175	9	0	9	3	18	282
39	114	174	15	5	17	7	17	349
39A	130	100	29	2	2	4	5	272
40	46	251	45	4	10	6	24	386
41	164	142	13	4	17	24	23	387
42	169	18	71	6	17	7	8	296
43	161	82	7	3	6	10	3	272
43A	84	164	25	4	35	4	12	328
44	416	87	69	3	17	26	14	632
45	270	157	5	6	12	9	34	493
46	177	101	26	0	3	9	55	371
46A	273	116	5	9	15	17	15	450

Contd....

## Polling Station Level Election Results

**Winner, Runner-up and 3rd Party Position & Winning Margin According to Polling Stations in Amnour Assembly in Assembly Election (AE) under Saran Parliamentary Constituency in Bihar (2020)**

Polling Station Number	Winner Party	Winner Votes (%)	Runner-up Party	Runner-up Votes (%)	Winning Margin Votes (%)	Third Party	Third Party Votes (%)	Other Votes (%)
47	BJP	169 (45.8)	RJD	117 (31.71)	52 (14.09)	IND (ST)	45 (12.2)	38 (10.3)
47A	BJP	204 (57.63)	RJD	93 (26.27)	111 (31.36)	IND (ST)	25 (7.06)	32 (9.04)
48	BJP	290 (59.06)	RJD	134 (27.29)	156 (31.77)	IND (SS)	12 (2.44)	55 (11.2)
49	RJD	295 (66)	BJP	85 (19.02)	210 (46.98)	IND (SS)	29 (6.49)	38 (8.5)
50	BJP	169 (55.96)	RJD	61 (20.2)	108 (35.76)	IND (ST)	23 (7.62)	49 (16.23)
50A	BJP	147 (37.79)	RJD	125 (32.13)	22 (5.66)	IND (SS)	66 (16.97)	51 (13.11)
51	BJP	263 (50.58)	RJD	141 (27.12)	122 (23.46)	IND (SS)	39 (7.5)	77 (14.81)
52	BJP	198 (43.81)	RJD	133 (29.42)	65 (14.39)	IND (ST)	25 (5.53)	96 (21.24)
52A	RJD	184 (49.33)	BJP	115 (30.83)	69 (18.5)	IND (ST)	42 (11.26)	32 (8.58)
53	BJP	166 (44.5)	RJD	126 (33.78)	40 (10.72)	IND (SS)	35 (9.38)	46 (12.33)
54	BJP	210 (51.09)	RJD	143 (34.79)	67 (16.3)	IND (ST)	15 (3.65)	43 (10.46)
55	RJD	252 (47.55)	BJP	199 (37.55)	53 (10)	RLSP	25 (4.72)	54 (10.19)
56	BJP	208 (55.61)	RJD	103 (27.54)	105 (28.07)	IND (ST)	28 (7.49)	35 (9.36)
56A	BJP	182 (47.27)	RJD	106 (27.53)	76 (19.74)	IND (ST)	64 (16.62)	33 (8.57)
57	RJD	232 (54.85)	BJP	133 (31.44)	99 (23.41)	IND (ST)	28 (6.62)	30 (7.09)
57A	RJD	173 (43.8)	BJP	158 (40)	15 (3.8)	IND (ST)	28 (7.09)	36 (9.11)
58	RJD	241 (51.83)	BJP	179 (38.49)	62 (13.34)	RLSP	14 (3.01)	31 (6.67)
59	RJD	201 (49.75)	BJP	147 (36.39)	54 (13.36)	IND (SS)	16 (3.96)	40 (9.9)
59A	BJP	194 (47.2)	RJD	168 (40.88)	26 (6.32)	IND (SS)	11 (2.68)	38 (9.25)
60	RJD	266 (71.31)	BJP	45 (12.06)	221 (59.25)	IND (ST)	20 (5.36)	42 (11.26)
60A	RJD	152 (51.7)	BJP	83 (28.23)	69 (23.47)	RLSP	15 (5.1)	44 (14.97)
61	RJD	391 (74.9)	BJP	79 (15.13)	312 (59.77)	IND (SS)	16 (3.07)	36 (6.9)
62	RJD	311 (54.75)	BJP	189 (33.27)	122 (21.48)	RLSP	17 (2.99)	51 (8.98)
63	RJD	152 (48.56)	IND (ST)	63 (20.13)	89 (28.43)	BJP	50 (15.97)	48 (15.34)
63A	RJD	104 (35.49)	BJP	89 (30.38)	15 (5.11)	IND (ST)	49 (16.72)	51 (17.41)
64	RJD	97 (34.04)	BJP	61 (21.4)	36 (12.64)	IND (ST)	46 (16.14)	81 (28.42)
64A	RJD	130 (45.61)	BJP	55 (19.3)	75 (26.31)	IND (ST)	48 (16.84)	52 (18.25)
65	RJD	227 (65.23)	BJP	75 (21.55)	152 (43.68)	IND (SS)	19 (5.46)	27 (7.76)
65A	BJP	141 (47.47)	RJD	111 (37.37)	30 (10.1)	RLSP	15 (5.05)	30 (10.1)
66	BJP	207 (46)	RJD	179 (39.78)	28 (6.22)	IND (SS)	16 (3.56)	48 (10.67)
67	RJD	272 (54.08)	BJP	165 (32.8)	107 (21.28)	IND (SS)	13 (2.58)	53 (10.54)
68	BJP	265 (67.6)	RJD	94 (23.98)	171 (43.62)	IND (ST)	12 (3.06)	21 (5.36)
68A	BJP	172 (42.89)	RJD	169 (42.14)	3 (0.75)	IND (SS)	14 (3.49)	46 (11.47)
69	BJP	299 (73.28)	IND (ST)	45 (11.03)	254 (62.25)	RJD	36 (8.82)	28 (6.86)
69A	BJP	202 (52.06)	RJD	91 (23.45)	111 (28.61)	IND (ST)	65 (16.75)	30 (7.73)

Contd....

## Socio-Economic Amenities - Rural

### Access to Education Facilities

Particulars	Number of Villages (% of Population)				
	Available	Not Available	If Not Available (Distance of Nearest Facility)		
			A	B	C
Govt. Primary School	168 (96)	26 (4)	24 (4)	0 (0)	0 (0)
Private Primary School	52 (37)	142 (63)	0 (0)	0 (0)	0 (0)
Govt. Middle School	90 (66)	104 (34)	92 (28)	8 (3)	0 (0)
Private Middle School	13 (7)	181 (93)	1 (0)	0 (0)	0 (0)
Govt. Secondary School	17 (19)	177 (81)	95 (48)	64 (26)	12 (5)
Private Secondary School	8 (9)	186 (91)	2 (1)	0 (0)	0 (0)
Govt. Senior Secondary School	14 (17)	180 (83)	71 (34)	74 (32)	21 (10)
Private Senior Secondary School	5 (8)	189 (92)	5 (4)	4 (1)	3 (1)
Govt. Arts and Science Degree College	1 (1)	193 (99)	22 (10)	85 (48)	78 (37)
Private Arts and Science Degree College	3 (2)	191 (98)	1 (0)	2 (1)	2 (1)
Govt. Engineering College	0 (0)	194 (100)	0 (0)	0 (0)	0 (0)
Private Engineering College	0 (0)	194 (100)	0 (0)	0 (0)	194 (100)
Govt. Medicine College	0 (0)	194 (100)	0 (0)	0 (0)	194 (100)
Private Medicine College	0 (0)	194 (100)	0 (0)	0 (0)	0 (0)
Govt. Management Institute	0 (0)	194 (100)	0 (0)	0 (0)	194 (100)
Private Management Institute	0 (0)	194 (100)	0 (0)	0 (0)	0 (0)
Govt. Polytechnic	0 (0)	194 (100)	0 (0)	43 (23)	151 (77)
Private Polytechnic	0 (0)	194 (100)	0 (0)	0 (0)	0 (0)
Govt. Vocational Training School/ITI	0 (0)	194 (100)	0 (0)	27 (14)	116 (62)
Private Vocational Training School/ITI	0 (0)	194 (100)	0 (0)	16 (9)	35 (15)
Govt. Non Formal Training Centre	0 (0)	194 (100)	3 (2)	23 (10)	165 (84)
Private Non Formal Training Centre	0 (0)	194 (100)	0 (0)	2 (1)	1 (3)
Govt. School For Disabled	0 (0)	194 (100)	0 (0)	0 (0)	194 (100)
Private School For Disabled	0 (0)	194 (100)	0 (0)	0 (0)	0 (0)
Government Others	1 (1)	193 (99)	0 (0)	1 (2)	2 (1)
Private Others	3 (1)	191 (99)	0 (0)	1 (0)	8 (7)

Note : Distance A : Less than 5 km; B : Between 5-10 km; C : 10+ km.; Source : Data Analysis is based on 2011 Census.

## DISCLAIMER

The Terms of Use and Disclaimer of Datanet India Private Limited (hereinafter referred to as "Datanet") for use of this analysis report of **Amnour Assembly Constituency (Amnour Vidhan Sabha)** :-

1. **Assembly Factbook™** is a Registered Trade Mark owned by Datanet.
2. All the maps are sketched and graphical representation only and have not been drawn to the scale and also not to represent the actual geographical area or boundary of the unit.
3. The data for the aforesaid analysis is based on authentic sources and has been culled from the various publications of Census, CSO and NSSO for district and block level data, various central and state government departments, Central & State Elections Commissions and the concerned Returning Officers' releases, Electoral Rolls, Election results and allied publications, internal assessment, surveys, estimates and analysis. Therefore, certain adjustment of data at micro level may have been done to arrive closer to the macro data.
4. Data have been provided on an "As Is" and "As AVAILABLE" basis
5. The colours shown in the maps or diagram and charts of a particular party, alliance or AC are indicative and do not represent them.
6. This publication which includes maps, sheets, graphs and data would be the property under copyright of Datanet only. The user may use these for its internal study, analysis and research purposes. It's public display, re-selling or any commercial uses by the user are not allowed.
7. Datanet has taken due care and caution in compilation and processing of data and allied information, but does not guarantee the accuracy, adequacy or completeness of any information/analysis and will be not responsible for any errors or omissions or for the results obtained from the use of such information/analysis.
8. All the contents for the publication have been culled from various authentic sources and Datanet reasonably believes such sources to be reliable, but does not make any representations, express or implied as to the accuracy or fitness of use of such information. The information or contents of the information/analysis do not constitute advice and should not be relied upon in making (or refraining from making) any decision. Any reliance placed upon the information provided by Datanet is the sole responsibility and strictly at the user's risk.
9. In no event will Datanet be liable for any damages (including, without limitation, damages for loss of business projects, or loss of profits) arising in contract, tort or otherwise from the use of or inability to use any of its contents, or from any action taken (or refrained from being taken) as a result of using the analysis or any of its contents. Datanet its directors, owners, editors, officials, employees, distributor and agents or any associate will not be liable for any errors in the information contained or any consequences arising from the use of the contents of the provided information/analysis.
10. If any provision of these terms and conditions is held invalid or illegal or unenforceable for any reason by any court of competent jurisdiction, such provision shall be severed and the remainder of provisions of the terms and conditions shall continue in full force and effect as if the Term of Use had been executed with the invalid, illegal or unenforceable provision eliminated.
11. If there are any discrepancies in the information provided, please bring it to attention of Datanet for suitable rectification measures.



**Buy Online This Complete Book At**  
**Datanet India eBooks Store**

[\*\*www.indiastatpublications.com\*\*](http://www.indiastatpublications.com)

**or go directly at**

[\*\*http://www.indiastatpublications.com/  
Assembly\\_factbook/Bihar/Saran/ Amnour\*\*](http://www.indiastatpublications.com/Assembly_factbook/Bihar/Saran/Amnour)

 **india**stat**elections**

ISBN : 978-93-5313-030-5

