



Bihar

# Assembly Factbook™

Marhaura Assembly Constituency



Key Electoral Data of Marhaura  
Assembly Constituency (Vidhan Sabha)

Bihar

# Assembly Factbook™

Marhaura Assembly Constituency



Marhaura Vidhan Sabha

## **Editor & Director**

Dr. R.K. Thukral

## **Research Editor**

Dr. Shafeeq Rahman

## **Compiled, Researched and Published by Datanet India Pvt. Ltd.**

D-100, 1st Floor,

Okhla Industrial Area, Phase-I,  
New Delhi- 110020.

Ph.: 91-11- 43580781-84

Email : support@indiastatpublications.com

Website : www.indiastatelections.com

## **Online Book Store :**

www.indiastatpublications.com

**Report No. :** AFB/BR-117-0125

**ISBN :** 978-93-5313-134-0

**First Edition :** January, 2018

**Eighth Updated Edition :** January, 2025

**Price :** Rs. 11500/-

US\$ 310

**© Datanet India Pvt. Ltd.**

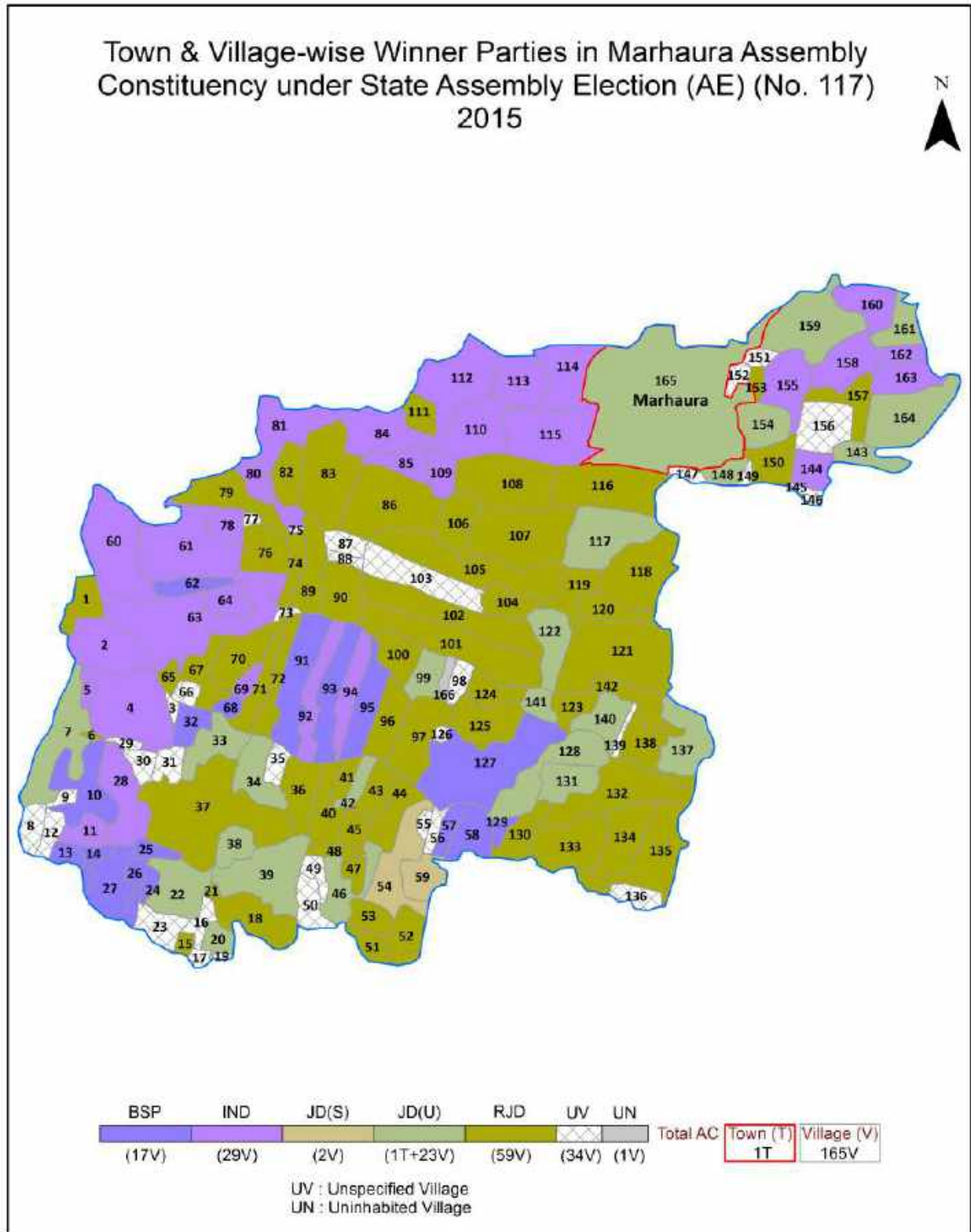
All rights reserved. No part of this book may be reproduced, stored in a retrieval system or transmitted in any form or by any means, mechanical photocopying, photographing, scanning, recording or otherwise without the prior written permission of the publisher. Please refer to Disclaimer at page no. 212 for the use of this publication.

Printed in India

# Contents

No.	Particulars	Page No.
	<b>Introduction</b>	
1	Assembly Constituency - (Vidhan Sabha) at a Glance   Features of Assembly as per Delimitation Commission of India (2008)	1-2
	<b>Location and Political Maps</b>	
2	Location Map   Boundaries of Assembly Constituency - (Vidhan Sabha) in District   Boundaries of Assembly Constituency under Parliamentary Constituency - (Lok Sabha)   Town & Village-wise Winner Parties- 2024, 2020, 2019, 2014, 2010 and 2009	3-11
	<b>Administrative Setup (2011)</b>	
3	District   Sub-district   Towns   Villages   Inhabited Villages   Uninhabited Villages   Village Panchayat   Intermediate Panchayat	11-19
	<b>Demographics (2011)</b>	
4	Population   Households   Rural/Urban Population   Towns and Villages by Population Size   Sex Ratio (Total & 0-6 Years)   Religious Population   Social Population   Literacy Rate	20-21
	<b>Electoral Features</b>	
5	Important Dates of Last Elections Held   Electors by Gender   Service Electors   Voters   Voters Turnout   Polling Stations & Average Number of Electors per Polling Station   Electors by Age Group   Present Elected Representatives	22-27
	<b>Historical Summary Election Results</b>	
6	Vote Share of Major Parties   Winning Margin (Number & Percentage)   Polarity of Parties   Summary Result of Assembly Segment of Parliamentary Elections 2024, 2019, 2014, 2009, 2004 and 1999   Summary Result of Assembly Elections 2020, 2015, 2010, 2005 (Oct), 2005 (Feb), 2000, 1995, 1990, 1985, 1980, 1977, 1972, 1969, 1967, 1962, 1957 and 1952	28-53
	<b>Polling Station Level Election Results</b>	
7	Name and Number of Polling Station 2024, 2020, 2019, 2014, 2010 and 2009   Polling Station-wise Electors, Voters & Voters Turnout 2024, 2020, 2019, 2014, 2010 and 2009   Polling Station wise Elections Results 2024, 2020, 2019, 2014, 2010 and 2009	54-191
	<b>Share of Assembly Constituency</b>	
8	Share of Assembly Constituency - (Vidhan Sabha) in State, District and Parliamentary Constituency - (Lok Sabha)	192
	<b>Socio-Economic Amenities (2011)</b>	
9	Access to Administrative Units   Agricultural, Manufacturing and Industrial Commodities   Demographic Indicators   Education   Health & Manpower   Drinking Water Supply   Sanitation   Entertainment and Recreations Infrastructure   Power   Food Allocation Distribution and Marketing of Agriculture Commodities Infrastructure   Transport and Road Infrastructure   Communication   Banking and Financial Services   Land Use   Irrigation Source	194-208
10	<b>Abbreviation &amp; Sources</b>	209-211
11	<b>Disclaimer</b>	212

Location & Political Map





## Administrative Setup

### List of Village Panchayat & Intermediate Panchayat (Block) Name - 2011

Village Name	Village Panchayat Name	Intermediate Panchayat Name
Agahra	Agahara	Marhaura
Aphaur	Aphaur	Nagra
Arwa	Nagra	Nagra
Asawn	Awari	Marhaura
Askaranpur	Hatisar	Marhaura
Askaranpur	Agahara	Marhaura
Asoia	Mirzapur	Marhaura
Ata	Silhauri	Marhaura
Awari	Awari	Marhaura
Awdal Patti	Rasulpur	Marhaura
Bagahi	Dhupnagar Dhobwal	Nagra
Bahuara Patti	Bahuarapati	Marhaura
Baidapur	Olhanpur	Marhaura
Baldiha	Jagdishpur	Nagra
Bangra	Kadipur	Nagra
Banni	Kadipur	Nagra
Banri Dhobwal	Dhupnagar Dhobwal	Nagra
Baranpura	Dhupnagar Dhobwal	Nagra
Bardahia	Bardahia	Marhaura
Bazid Boraha	Mirzapur	Marhaura
Bazidpur	Salimapur	Marhaura
Bhalui	Bhuwalpur	Marhaura
Bhawalpur	Bhawalpur	Marhaura
Bheria	Bhawalpur	Marhaura
Bhikhampur	Tujarpur	Nagra
Bhuwalpur	Bhuwalpur	Marhaura
Bikrampur	Nautan	Marhaura
Bikrampur	Nautan	Marhaura
Bin Bahuara	Bahuarapati	Marhaura

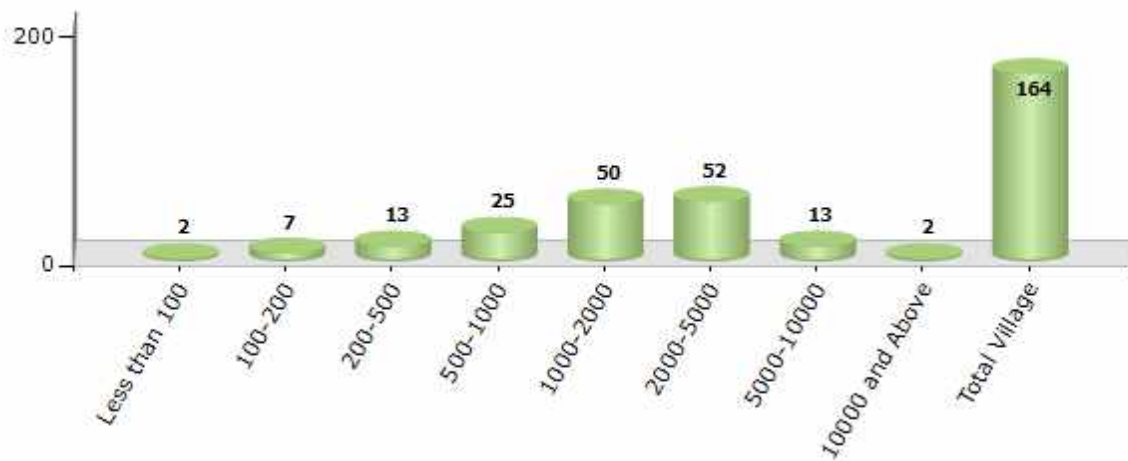
Contd....

Demographics

Number of Villages by Population Size - 2011

Less than 100	100-200	200-500	500-1000	1000-2000	2000-5000	5000-10000	10000 and Above	Total Village
2	7	13	25	50	52	13	2	164

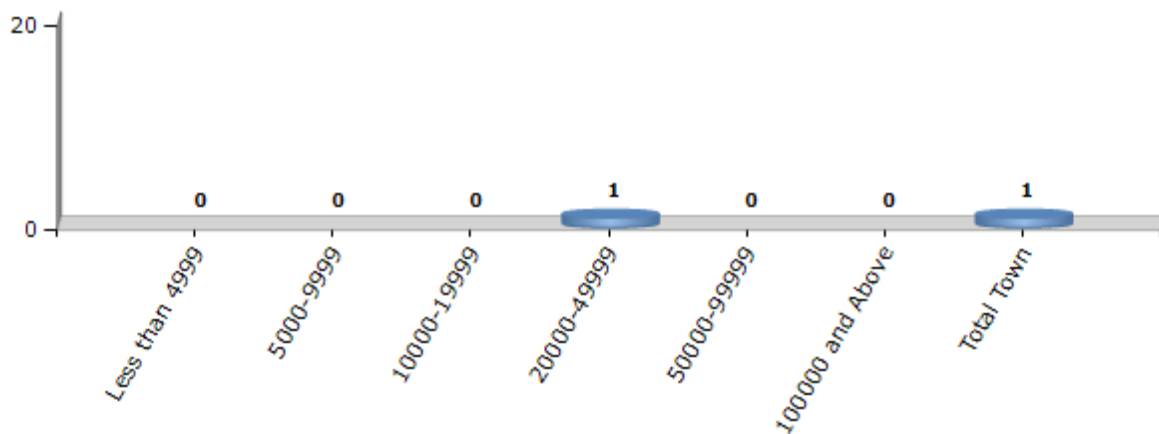
Number of Villages by Population Size - 2011



Number of Towns by Population Size - 2011

Less than 4999	5000-9999	10000-19999	20000-49999	50000-99999	100000 and Above	Total Town
0	0	0	1	0	0	1

Number of Towns by Population Size - 2011

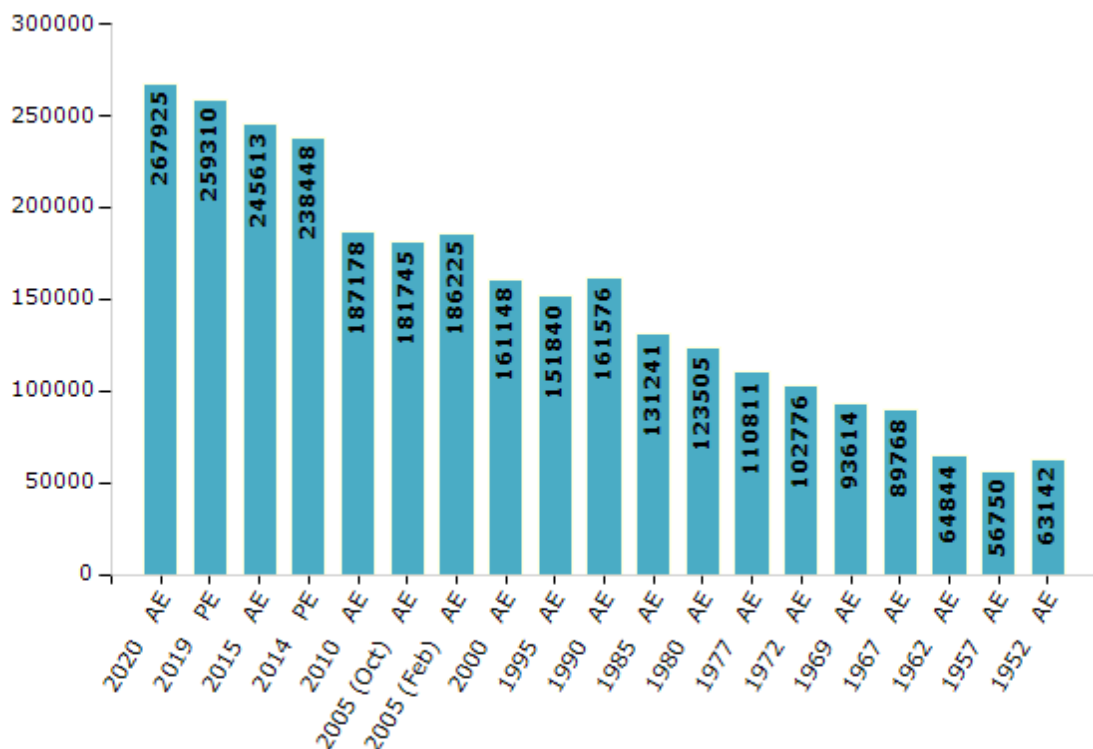


## Electoral Features

### Electors by Male & Female

Year	Male	Female	Others	Total	Year	Male	Female	Others	Total
2020 AE	140906	127013	6	267925	1995 AE	75892	75948	-	151840
2019 PE	138600	120705	5	259310	1990 AE	97074	64502	-	161576
2015 AE	132492	113117	4	245613	1985 AE	67038	64203	-	131241
2014 PE	127859	110584	5	238448	1980 AE	64359	59146	-	123505
2010 AE	99464	87714	0	187178	1977 AE	56634	54177	-	110811
2009 PE	-	-	-	-	1972 AE	50703	52073	-	102776
2005 (Oct) AE	94230	87515	-	181745	1969 AE	48450	45164	-	93614
2005 (Feb) AE	97819	88406	-	186225	1967 AE	-	-	-	89768
2004 PE	-	-	-	-	1962 AE	-	-	-	64844
2000 AE	81968	79180	-	161148	1957 AE	-	-	-	56750
1999 PE	-	-	-	-	1952 AE	-	-	-	63142

Number of Electors



Note : AE : Assembly Election, PE : Assembly Segment of Parliamentary Election

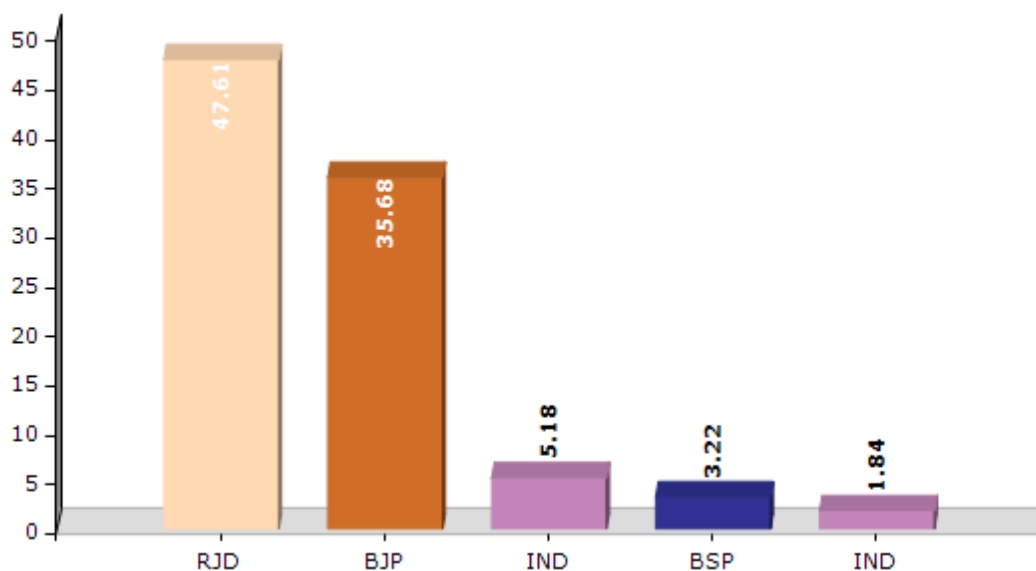


## Historical Summary Election Results

### Summary Result of Assembly Election - 2015

Candidate Name	Party	Votes	Votes %
Jeetendra Kumar Rai	RJD	66714	47.61
Lal Babu Ray	BJP	49996	35.68
Israr Ahmad Khan	IND	7260	5.18
Jai Ram Ray	BSP	4505	3.22
Lalu Ray	IND	2584	1.84
Nazre Hassan	IND	1993	1.42
Baleshwar Prasad Yadav	BMUP	1278	0.91
Ajay Kumar Ray	IND	772	0.55
Vijay Sah	BNSKP	490	0.35
Mujahid Hussain	ravp	481	0.34
	NOTA	4047	2.89

Votes Percentage of Top Parties - 2015



## Polling Station Level Election Results

### Number and Name of Polling Stations (PS) (2020)

Number of Polling Stations	Name of Polling Stations	Number of Polling Stations	Name of Polling Stations
1	Rajkiya Madhya Vidyalay Mothaha Uttar Bhag	15	Prathamik Vidhyalay Mahammadpur Baya Bhag
2	Rajkiya Madhya Vidyalay Mothaha Dakshin Bhag	16	Prathamik Vidhyalay Mahammadpur Daya Bhag
2A	Rajkiya Madhya Vidyalay Mothaha Dakshin Bhag	17	Prathamik Vidyalay Khalishapur, Baya Bhag
3	Rajkiya Madhya Vidyalay Mothaha Madhya Bhag	18	Prathamik Vidyalay Khalishapur Daya Bhag
3A	Rajkiya Madhya Vidyalay Mothaha Madhya Bhag	19	Rajakiya Madhya Vidyalay Gaura, Uttar Bhag
4	Utkramit Madhya Vidyalay Narayanpur	19A	Rajakiya Madhya Vidyalay Gaura, Uttar Bhag
4A	Utkramit Madhya Vidyalay Narayanpur	20	Rajakiy Madhay Vidhalay Gaura Dakshin Bhag
5	Utkramid Madhya Vidyalay Naraharpur, Uttar Bhag	21	Kanya Prathamik Vidyal Gaura
6	Utkramit Vidhyal Vidyalay Naraharpur, Dakshin Bhag	21A	Kanya Prathamik Vidyal Gaura
7	Ambedakar Pustakalay Bhavan Naraharpur	22	Vikas Bhavan Gaura Bazar Baya Bhag
8	Panchayat Bhawan Naraharpur Basant	23	Vikas Bhavan Gaura Bazar Daya Bhag
8A	Panchayat Bhawan Naraharpur Basant	24	Uchcha Vidyalay Vishnupura, Baya Bhag
9	Nav Srijit Prathamik Vidyalay Padari	25	Uchcha Vidyalay Vishnupura Daya Bhag
10	Uchcha Vidyalay Naraharpur Chamari	26	Sanskrit Prathmik Vidyalay Salimapur
10A	Uchcha Vidyalay Naraharpur Chamari	26A	Sanskrit Prathmik Vidyalay Salimapur
11	Prathamik Vidyalay Hathisar Purab Bhag	27	Madhya Vidyalay Salimapur Baya Bhag
11A	Prathamik Vidyalay Hathisar Purab Bhag	28	Madhya Vidyalay Salimapur Daya Bhag
12	Prathamik Vidyalay Hathisar Paschim Bhag	29	Prathamik Vidyalay Vajit Pur Naya Tola
12A	Prathamik Vidyalay Hathisar Paschim Bhag	30	Utkramit Madhya Vidyalay Nethua (Purwi Bhag)
13	Kanya Prathamik Vidyalay Gopalpur Balak	31	Utkramit Madhya Vidyalay Nethua, Pashchim Bhag
14	Utkramit Madhay Vidhyalay Sardaray Ke Tola	31A	Utkramit Madhya Vidyalay Nethua, Pashchim Bhag

Contd....

## Polling Station Level Election Results

### Polling Station-wise Votes Secured by Overall Top Five Parties in Marhaura Assembly in Assembly Election (AE) under Saran Parliamentary Constituency in Bihar (2020)

Number of Polling Station	Winner - Jitendra Kumar Ray (RJD)	Runner-up - Altaf Alam (JD(U))	3rd - Vinay Kumar (LJP)	4th - LAL Babu Ray (IND)	5th - Nagendra Ray (IND)	NOTA	Other	Total Votes Secured
26A	74	102	6	0	4	5	37	228
27	159	164	5	7	9	6	88	438
28	107	248	8	1	8	3	37	412
29	110	79	12	4	1	1	27	234
30	106	231	6	1	18	6	56	424
31	199	137	8	2	17	4	86	453
31A	93	74	4	2	4	0	23	200
32	45	185	5	1	1	0	27	264
33	85	95	7	1	174	5	99	466
33A	33	29	1	0	64	0	7	134
34	111	90	4	8	208	4	92	517
35	49	138	6	4	25	2	45	269
35A	98	120	8	4	38	4	107	379
36	77	225	2	1	4	3	18	330
36A	127	342	3	1	8	9	58	548
37	95	218	10	1	14	6	38	382
37A	63	305	5	2	23	4	59	461
38	335	53	3	15	37	2	38	483
39	77	182	1	0	55	0	28	343
40	221	33	0	7	202	9	84	556
41	224	98	5	6	132	16	83	564
42	209	97	3	3	84	3	44	443
43	162	159	5	9	78	8	62	483
44	93	168	3	8	18	7	83	380
44A	111	165	4	6	15	3	94	398
45	161	189	36	4	7	2	66	465
46	72	412	13	3	15	6	117	638
47	163	175	5	4	4	3	32	386
48	282	129	6	6	18	5	57	503
49	59	102	2	1	45	6	55	270
49A	97	82	8	0	49	4	31	271
50	79	187	12	2	26	6	42	354
50A	162	92	8	5	31	5	64	367
51	174	135	4	2	47	2	47	411
52	54	301	4	0	32	2	50	443

Contd....

## Polling Station Level Election Results

### Winner, Runner-up and 3rd Party Position & Winning Margin According to Polling Stations in Marhaura Assembly in Assembly Election (AE) under Saran Parliamentary Constituency in Bihar (2020)

Polling Station Number	Winner Party	Winner Votes (%)	Runner-up Party	Runner-up Votes (%)	Winning Margin Votes (%)	Third Party	Third Party Votes (%)	Other Votes (%)
53	JD(U)	213 (50.35)	RJD	122 (28.84)	91 (21.51)	IND (PK)	12 (2.84)	76 (17.97)
54	JD(U)	348 (58)	RJD	179 (29.83)	169 (28.17)	IND (AKR)	12 (2)	61 (10.17)
55	JD(U)	143 (42.31)	RJD	106 (31.36)	37 (10.95)	BSP	22 (6.51)	67 (19.82)
55A	BSP	95 (32.09)	RJD	85 (28.72)	10 (3.37)	JD(U)	55 (18.58)	61 (20.61)
56	JD(U)	217 (48.33)	RJD	146 (32.52)	71 (15.81)	IND (NR)	21 (4.68)	65 (14.48)
57	JD(U)	161 (50.47)	RJD	92 (28.84)	69 (21.63)	LJP	11 (3.45)	55 (17.24)
57A	RJD	188 (48.33)	JD(U)	145 (37.28)	43 (11.05)	IND (NR)	14 (3.6)	42 (10.8)
58	JD(U)	317 (64.56)	RJD	89 (18.13)	228 (46.43)	IND (PK)	15 (3.05)	70 (14.26)
59	JD(U)	263 (50.67)	RJD	177 (34.1)	86 (16.57)	IND (NR)	16 (3.08)	63 (12.14)
60	JD(U)	187 (52.82)	RJD	36 (10.17)	151 (42.65)	IND (NR)	29 (8.19)	102 (28.81)
60A	JD(U)	160 (46.11)	RJD	81 (23.34)	79 (22.77)	IND (NR)	13 (3.75)	93 (26.8)
61	RJD	125 (51.44)	JD(U)	71 (29.22)	54 (22.22)	IND (LPY)	6 (2.47)	41 (16.87)
61A	RJD	110 (40)	JD(U)	81 (29.45)	29 (10.55)	BSP	22 (8)	62 (22.55)
62	JD(U)	136 (51.52)	RJD	61 (23.11)	75 (28.41)	LJP	15 (5.68)	52 (19.7)
62A	JD(U)	142 (53.38)	RJD	76 (28.57)	66 (24.81)	IND (PK)	13 (4.89)	35 (13.16)
63	JD(U)	192 (40.85)	RJD	166 (35.32)	26 (5.53)	IND (PK)	17 (3.62)	95 (20.21)
64	JD(U)	259 (71.15)	RJD	35 (9.62)	224 (61.53)	LJP	13 (3.57)	57 (15.66)
65	RJD	208 (42.19)	JD(U)	170 (34.48)	38 (7.71)	RGPP	48 (9.74)	67 (13.59)
66	JD(U)	135 (41.8)	RJD	123 (38.08)	12 (3.72)	LJP	11 (3.41)	54 (16.72)
66A	JD(U)	135 (40.79)	RJD	110 (33.23)	25 (7.56)	LJP	14 (4.23)	72 (21.75)
67	RJD	250 (50.61)	JD(U)	107 (21.66)	143 (28.95)	IND (NR)	18 (3.64)	119 (24.09)
68	RJD	126 (41.58)	JD(U)	109 (35.97)	17 (5.61)	LJP	16 (5.28)	52 (17.16)
69	RJD	176 (53.01)	JD(U)	83 (25)	93 (28.01)	IND (PK)	12 (3.61)	61 (18.37)
69A	RJD	149 (45.29)	JD(U)	121 (36.78)	28 (8.51)	LJP	11 (3.34)	48 (14.59)
70	JD(U)	129 (40.69)	RJD	116 (36.59)	13 (4.1)	BSP	13 (4.1)	59 (18.61)
70A	JD(U)	203 (49.39)	RJD	96 (23.36)	107 (26.03)	BSP	17 (4.14)	95 (23.11)
71	JD(U)	151 (59.92)	RJD	55 (21.83)	96 (38.09)	IND (PK)	12 (4.76)	34 (13.49)
71A	JD(U)	181 (64.64)	RJD	61 (21.79)	120 (42.85)	IND (PK)	9 (3.21)	29 (10.36)
72	JD(U)	125 (56.31)	RJD	61 (27.48)	64 (28.83)	LJP	8 (3.6)	28 (12.61)
72A	JD(U)	338 (57.68)	RJD	145 (24.74)	193 (32.94)	IND (PK)	19 (3.24)	84 (14.33)
73	RJD	124 (43.66)	JD(U)	114 (40.14)	10 (3.52)	LJP	14 (4.93)	32 (11.27)
73A	RJD	167 (52.52)	JD(U)	93 (29.25)	74 (23.27)	LJP	11 (3.46)	47 (14.78)
74	RJD	109 (39.93)	JD(U)	107 (39.19)	2 (0.74)	IND (NR)	14 (5.13)	43 (15.75)
74A	RJD	171 (45.84)	JD(U)	101 (27.08)	70 (18.76)	IND (LBR)	27 (7.24)	74 (19.84)
75	JD(U)	305 (53.42)	RJD	131 (22.94)	174 (30.48)	IND (NR)	21 (3.68)	114 (19.96)

Contd....

## Socio-Economic Amenities - Rural

### Access to Education Facilities

Particulars	Number of Villages (% of Population)				
	Available	Not Available	If Not Available (Distance of Nearest Facility)		
			A	B	C
Govt. Primary School	123 (87)	41 (13)	27 (6)	4 (1)	0 (0)
Private Primary School	52 (40)	112 (60)	0 (0)	0 (0)	0 (0)
Govt. Middle School	65 (60)	99 (40)	65 (25)	19 (9)	0 (0)
Private Middle School	26 (23)	138 (77)	4 (1)	2 (1)	0 (0)
Govt. Secondary School	16 (23)	148 (77)	81 (44)	45 (24)	13 (4)
Private Secondary School	14 (12)	150 (88)	2 (0)	0 (0)	0 (0)
Govt. Senior Secondary School	4 (4)	160 (96)	61 (35)	60 (35)	34 (20)
Private Senior Secondary School	4 (3)	160 (97)	3 (4)	0 (0)	0 (0)
Govt. Arts and Science Degree College	2 (2)	162 (98)	16 (11)	42 (20)	93 (55)
Private Arts and Science Degree College	4 (5)	160 (95)	4 (1)	4 (8)	0 (0)
Govt. Engineering College	0 (0)	164 (100)	0 (0)	0 (0)	0 (0)
Private Engineering College	0 (0)	164 (100)	0 (0)	0 (0)	164 (100)
Govt. Medicine College	0 (0)	164 (100)	0 (0)	0 (0)	164 (100)
Private Medicine College	0 (0)	164 (100)	0 (0)	0 (0)	0 (0)
Govt. Management Institute	0 (0)	164 (100)	0 (0)	0 (0)	164 (100)
Private Management Institute	0 (0)	164 (100)	0 (0)	0 (0)	0 (0)
Govt. Polytechnic	1 (0)	163 (100)	7 (4)	131 (77)	25 (19)
Private Polytechnic	0 (0)	164 (100)	0 (0)	0 (0)	0 (0)
Govt. Vocational Training School/ITI	0 (0)	164 (100)	7 (4)	112 (69)	19 (15)
Private Vocational Training School/ITI	0 (0)	164 (100)	0 (0)	20 (8)	6 (4)
Govt. Non Formal Training Centre	0 (0)	164 (100)	9 (6)	54 (29)	78 (47)
Private Non Formal Training Centre	0 (0)	164 (100)	1 (1)	3 (1)	19 (16)
Govt. School For Disabled	0 (0)	164 (100)	0 (0)	0 (0)	164 (100)
Private School For Disabled	0 (0)	164 (100)	0 (0)	0 (0)	0 (0)
Government Others	3 (6)	161 (94)	2 (1)	24 (18)	25 (16)
Private Others	0 (0)	164 (100)	1 (0)	2 (1)	4 (2)

Note : Distance A : Less than 5 km; B : Between 5-10 km; C : 10+ km.; Source : Data Analysis is based on 2011 Census.

## DISCLAIMER

The Terms of Use and Disclaimer of Datanet India Private Limited (hereinafter referred to as "Datanet") for use of this analysis report of **Marhaura Assembly Constituency (Marhaura Vidhan Sabha)** :-

1. **Assembly Factbook™** is a Registered Trade Mark owned by Datanet.
2. All the maps are sketched and graphical representation only and have not been drawn to the scale and also not to represent the actual geographical area or boundary of the unit.
3. The data for the aforesaid analysis is based on authentic sources and has been culled from the various publications of Census, CSO and NSSO for district and block level data, various central and state government departments, Central & State Elections Commissions and the concerned Returning Officers' releases, Electoral Rolls, Election results and allied publications, internal assessment, surveys, estimates and analysis. Therefore, certain adjustment of data at micro level may have been done to arrive closer to the macro data.
4. Data have been provided on an "As Is" and "As AVAILABLE" basis
5. The colours shown in the maps or diagram and charts of a particular party, alliance or AC are indicative and do not represent them.
6. This publication which includes maps, sheets, graphs and data would be the property under copyright of Datanet only. The user may use these for its internal study, analysis and research purposes. It's public display, re-selling or any commercial uses by the user are not allowed.
7. Datanet has taken due care and caution in compilation and processing of data and allied information, but does not guarantee the accuracy, adequacy or completeness of any information/analysis and will be not responsible for any errors or omissions or for the results obtained from the use of such information/analysis.
8. All the contents for the publication have been culled from various authentic sources and Datanet reasonably believes such sources to be reliable, but does not make any representations, express or implied as to the accuracy or fitness of use of such information. The information or contents of the information/analysis do not constitute advice and should not be relied upon in making (or refraining from making) any decision. Any reliance placed upon the information provided by Datanet is the sole responsibility and strictly at the user's risk.
9. In no event will Datanet be liable for any damages (including, without limitation, damages for loss of business projects, or loss of profits) arising in contract, tort or otherwise from the use of or inability to use any of its contents, or from any action taken (or refrained from being taken) as a result of using the analysis or any of its contents. Datanet its directors, owners, editors, officials, employees, distributor and agents or any associate will not be liable for any errors in the information contained or any consequences arising from the use of the contents of the provided information/analysis.
10. If any provision of these terms and conditions is held invalid or illegal or unenforceable for any reason by any court of competent jurisdiction, such provision shall be severed and the remainder of provisions of the terms and conditions shall continue in full force and effect as if the Term of Use had been executed with the invalid, illegal or unenforceable provision eliminated.
11. If there are any discrepancies in the information provided, please bring it to attention of Datanet for suitable rectification measures.



**Buy Online This Complete Book At  
Datanet India eBooks Store**

[www.indiastatpublications.com](http://www.indiastatpublications.com)

or go directly at

[http://www.indiastatpublications.com/  
Assembly\\_factbook/Bihar/Saran/ Marhaura](http://www.indiastatpublications.com/Assembly_factbook/Bihar/Saran/Marhaura)

 **india**stat**elections**

ISBN : 978-93-5313-134-0

