



Bihar

Assembly Factbook™

Parsa Assembly Constituency



Key Electoral Data of Parsa
Assembly Constituency (Vidhan Sabha)

Bihar

Assembly Factbook™

Parsa Assembly Constituency



Parsa Vidhan Sabha

Editor & Director

Dr. R.K. Thukral

Research Editor

Dr. Shafeeq Rahman

Compiled, Researched and Published by Datanet India Pvt. Ltd.

D-100, 1st Floor,

Okhla Industrial Area, Phase-I,
New Delhi- 110020.

Ph.: 91-11- 43580781-84

Email : support@indiastatpublications.com

Website : www.indiastatelections.com

Online Book Store :

www.indiastatpublications.com

Report No. : AFB/BR-121-0125

ISBN : 978-93-5313-157-9

First Edition : January, 2018

Eighth Updated Edition : January, 2025

Price : Rs. 11500/-

US\$ 310

© Datanet India Pvt. Ltd.

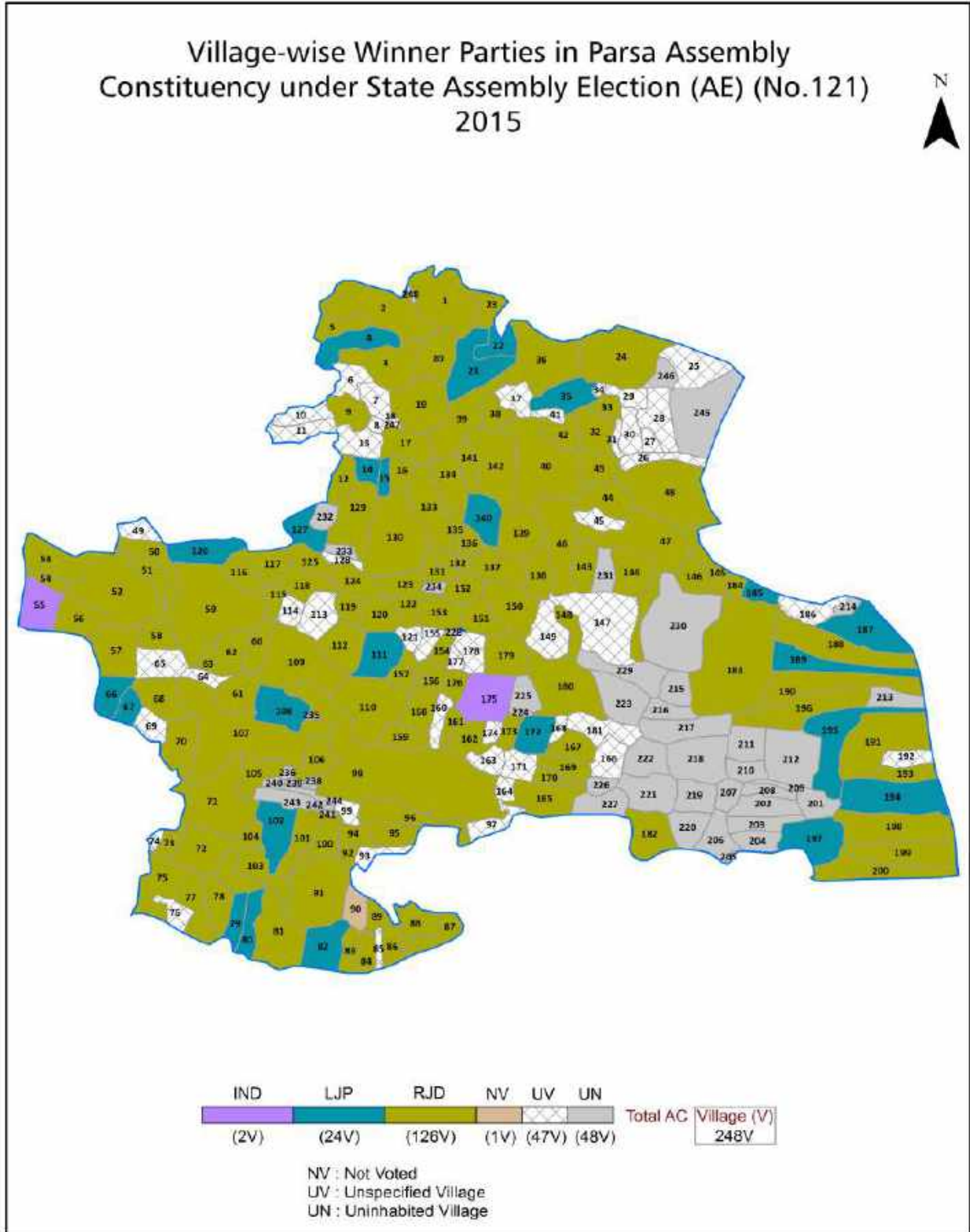
All rights reserved. No part of this book may be reproduced, stored in a retrieval system or transmitted in any form or by any means, mechanical photocopying, photographing, scanning, recording or otherwise without the prior written permission of the publisher. Please refer to Disclaimer at page no. 233 for the use of this publication.

Printed in India

Contents

No.	Particulars	Page No.
	Introduction	
1	Assembly Constituency - (Vidhan Sabha) at a Glance Features of Assembly as per Delimitation Commission of India (2008)	1-2
	Location and Political Maps	
2	Location Map Boundaries of Assembly Constituency - (Vidhan Sabha in District Boundaries of Assembly Constituency under Parliamentary Constituency - (Lok Sabha) Village-wise Winner Parties- 2024, 2020, 2019, 2015, 2014, 2010 and 2009	3-11
	Administrative Setup (2011)	
3	District Sub-district Towns Villages Inhabited Villages Uninhabited Villages Village Panchayat Intermediate Panchayat	12-22
	Demographics (2011)	
4	Population Households Rural/Urban Population Villages by Population Size Sex Ratio (Total & 0-6 Years) Religious Population Social Population Literacy Rate	23-24
	Electoral Features	
5	Important Dates of Last Elections Held Electors by Gender Service Electors Voters Voters Turnout Polling Stations & Average Number of Electors per Polling Station Electors by Age Group Present Elected Representatives	25-30
	Historical Summary Election Results	
6	Vote Share of Major Parties Winning Margin (Number & Percentage Polarity of Parties Summary Result of Assembly Segment of Parliamentary Elections 2024, 2019, 2014, 2009, 2004 and 1999 Summary Result of Assembly Elections 2020, 2015, 2010, 2005 (Oct), 2005 (Feb), 2000, 1995, 1990, 1985, 1980, 1977, 1972, 1969, 1967, 1962, 1957 and 1952	31-56
	Polling Station Level Election Results	
7	Name and Number of Polling Station 2024, 2020, 2019, 2015, 2014, 2010 and 2009 Polling Station-wise Electors, Voters & Voters Turnout 2024, 2020, 2019, 2015, 2014, 2010 and 2009 Polling Station wise Elections Results 2024, 2020, 2019, 2015, 2014, 2010 and 2009	57-212
	Share of Assembly Constituency	
8	Share of Assembly Constituency - (Vidhan Sabha) in State, District and Parliamentary Constituency - (Lok Sabha)	213
	Socio-Economic Amenities (2011)	
9	Access to Administrative Units Agricultural, Manufacturing and Industrial Commodities Demographic Indicators Education Health & Manpower Drinking Water Supply Sanitation Entertainment and Recreations Infrastructure Power Food Allocation Distribution and Marketing of Agriculture Commodities Infrastructure Transport and Road Infrastructure Communication Banking and Financial Services Land Use Irrigation Source	215-229
10	Abbreviation & Sources	230-232
11	Disclaimer	233

Location & Political Map



Administrative Setup

List of Village Panchayat & Intermediate Panchayat (Block) Name - 2011

Village Name	Village Panchayat Name	Intermediate Panchayat Name
Admapur	Sajjanpur	Dariapur
Akbarpur I	Akbarpur	Dariapur
Akbarpur II	Akbarpur	Dariapur
Anjni	Anjani	Parsa
Aqilpur	Bajahiya, Dariyapur	Dariapur
Ariaen	Anyay	Parsa
Asgharpur	Sankardih	Parsa
Babhanganwan	Anyay	Parsa
Babhangawan	Sankardih	Parsa
Bahar Marar	Bahar Madar, Parsauna	Parsa
Bahlolpur Jalaluddin Diara	Parsauna	Parsa
Bahlolpur Kalu	Baliganwan	Parsa
Bajahia	Bajahiya	Dariapur
Bajaraha	Piraridih	Dariapur
Bajdahia	Bahar Madar	Parsa
Bali Chhapra	Bishambharpur	Dariapur
Baliganwan	Baliganwan	Parsa
Baluhia	Mujauna	Dariapur
Banauta	Banauta	Parsa
Banauta Makund	Banauta	Parsa
Bandi Chhapra	Anyay	Parsa
Bankerwa	Bahar Madar	Parsa
Banwaripur	Mujauna	Dariapur
Banwaripur	Harna	Dariapur
Barahampur	Anyay	Parsa
Barka Banea	Natha Chapra	Dariapur
Barua	Magarpal	Dariapur
Barwa	Barwe	Dariapur
Bedaulia	Piraridih	Dariapur

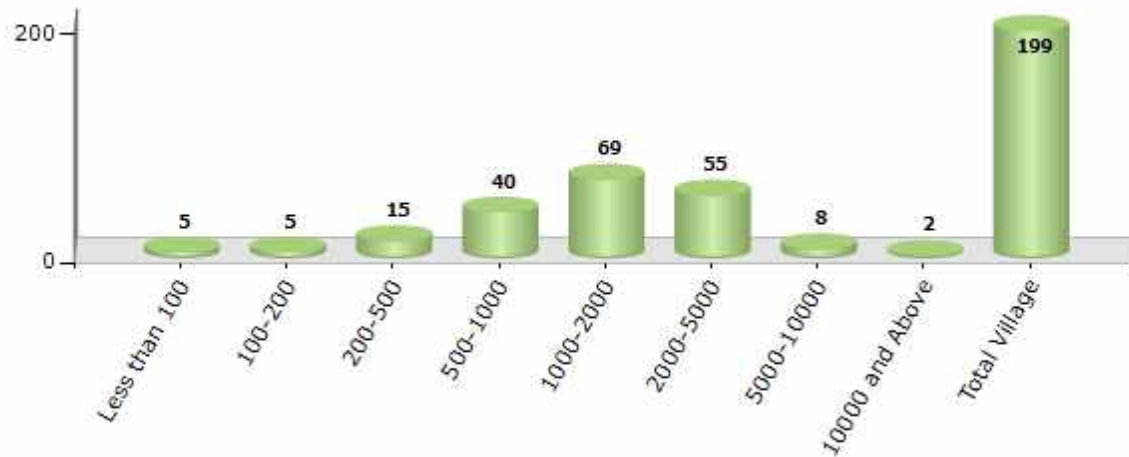
Contd....

Demographics

Number of Villages by Population Size - 2011

Less than 100	100-200	200-500	500-1000	1000-2000	2000-5000	5000-10000	10000 and Above	Total Village
5	5	15	40	69	55	8	2	199

Number of Villages by Population Size - 2011

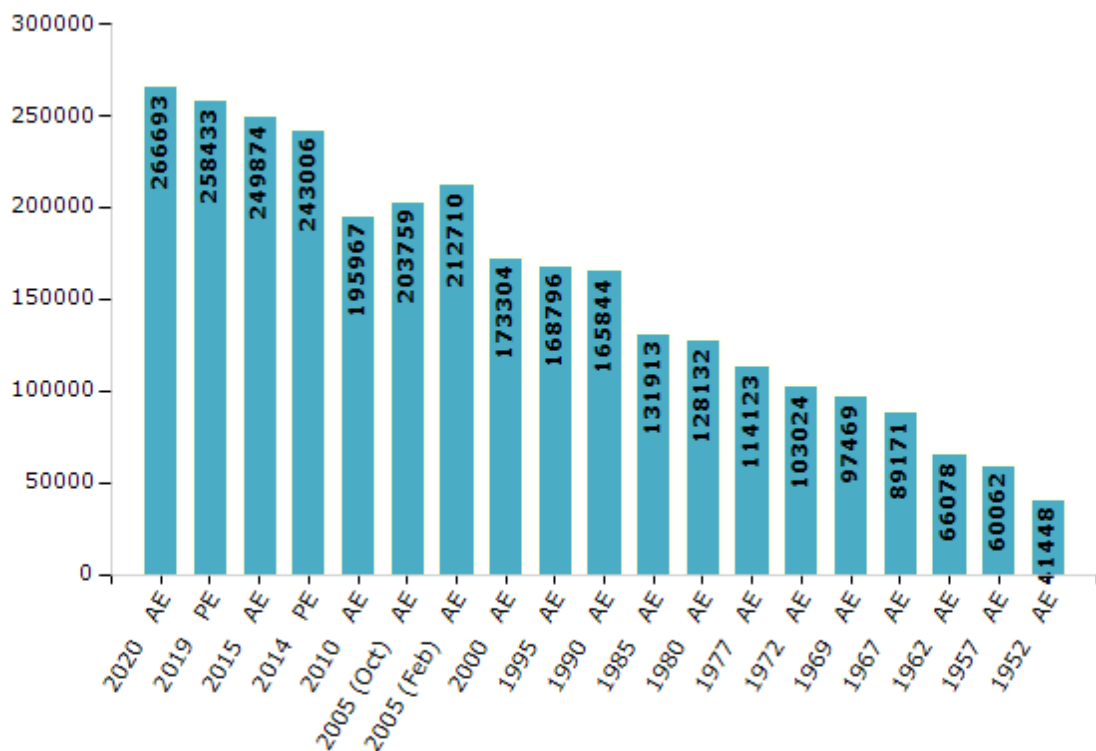


Electoral Features

Electors by Male & Female

Year	Male	Female	Others	Total	Year	Male	Female	Others	Total
2020 AE	140227	126464	2	266693	1995 AE	96351	72445	-	168796
2019 PE	138322	120111	0	258433	1990 AE	99644	66200	-	165844
2015 AE	134301	115572	1	249874	1985 AE	69320	62593	-	131913
2014 PE	130213	112792	1	243006	1980 AE	67378	60754	-	128132
2010 AE	106509	89458	0	195967	1977 AE	52151	61972	-	114123
2009 PE	-	-	-	-	1972 AE	49459	53565	-	103024
2005 (Oct) AE	111311	92448	-	203759	1969 AE	52096	45373	-	97469
2005 (Feb) AE	116963	95747	-	212710	1967 AE	-	-	-	89171
2004 PE	-	-	-	-	1962 AE	-	-	-	66078
2000 AE	93317	79987	-	173304	1957 AE	-	-	-	60062
1999 PE	-	-	-	-	1952 AE	-	-	-	41448

Number of Electors



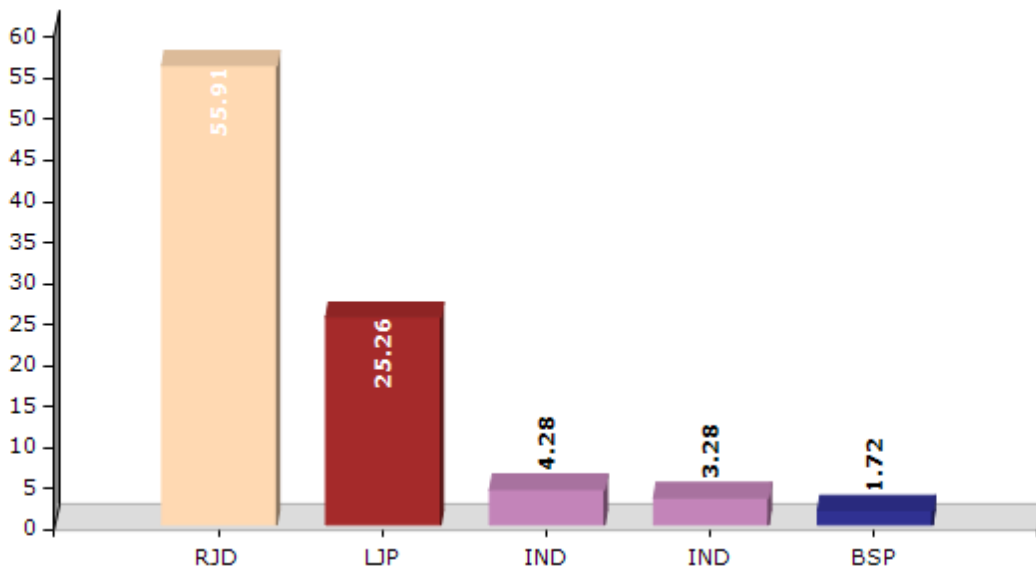
Note : AE : Assembly Election, PE : Assembly Segment of Parliamentary Election

Historical Summary Election Results

Summary Result of Assembly Election - 2015

Candidate Name	Party	Votes	Votes %
Chandrika Rai	RJD	77211	55.91
Chhotelal Rai	LJP	34876	25.26
Ritesh Kumar Roushan	IND	5907	4.28
Sandhya Ray	IND	4533	3.28
Shiv Kumar Prasad Rai	BSP	2371	1.72
Manoj Kumar	IND	1235	0.89
Manish Kumar Dubey	IND	1084	0.78
Santosh Kumar Singh	SHS	1043	0.76
Shiv Shankar Pd. Ray	CPM	934	0.68
Damayanti Kumari	IND	898	0.65
Amjad Javed	BMF	765	0.55
Ajeet Kumar	JAPL	457	0.33
Ramaishwar Prasad Rai	NJPI	392	0.28
Chandan Kumar Singh	NJP	357	0.26
	NOTA	6030	4.37

Votes Percentage of Top Parties - 2015



Polling Station Level Election Results

Number and Name of Polling Stations (PS) (2020)

Number of Polling Stations	Name of Polling Stations	Number of Polling Stations	Name of Polling Stations
1	Prathamik Vidyalay, Mathiya Salempur	14	Prathamik Vidyalay Pakahiya Awasthit Banauta baya Bhag
1A	Prathamik Vidyalay, Mathiya Salempur	15	Prathamik Vidyalay Pakahiya Awasthit Banauta Daya Bhag
2	Gram Panchayat Bhavan, Anjani	16	Prathamik Vidyalay Suman Chhapara
2A	Gram Panchayat Bhavan, Anjani	16A	Prathamik Vidyalay Suman Chhapara
3	Ambedakar Bhavan, Anjani	17	Prathamik Vidyalay Kohada Mathiya, Madhu Dabar Bajar
4	Utkramit Madya Vidyalay, Sikatti	17A	Prathamik Vidyalay Kohada Mathiya, Madhu Dabar Bajar
4A	Utkramit Madya Vidyalay, Sikatti	18	Madhya Vidyalay, Banauta
5	Utkramit Madhya Vidyalay fatehpur Daya Bhag	18A	Madhya Vidyalay, Banauta
6	Utkramit Madhya Vidyalay fatehpur baya Bhag	19	Utkramit Madhya Vidyalay Patti Mujauna Baya Bhag
7	Utkramit Madhya Vidyalay, Shobhe Parsa (Balak)	20	Utkramit Madhya Vidyalay Patti Mujauna Daya Bhag
7A	Utkramit Madhya Vidyalay, Shobhe Parsa (Balak)	21	Prathamik Vidyalay, Mirjapur, Daya Bhag
8	Kanya Madhya Vidyalay Parsa	22	Prathamik Vidyalay, Mirjapur, baya Bhag
8A	Kanya Madhya Vidyalay Parsa	23	Naw Nirmat Bhawan Vishunpur Dharmshala, Paschimi Bhag
9	Uchcha Vidyalay Parsa, Uttari Bhag	24	Naw Nirmat Bhawan Vishunpur Dharmshala, Purab Bhag
10	Uchcha Vidyalay Parsa, Dakshin Bhag	25	Madhya Vidyalay Babhangarva
10A	Uchcha Vidyalay Parsa, Dakshin Bhag	25A	Madhya Vidyalay Babhangarva
11	Madhya Vidyalay Parasa Uttari Bhag	26	Utkramit Madhya Vidyalay, Anayay, Uttar Bhag
11A	Madhya Vidyalay Parasa Uttari Bhag	26A	Utkramit Madhya Vidyalay, Anayay, Uttar Bhag
12	Madhya Vidyalay Parsa Dakshin Bhag	27	Utkramit Madhya Vidyalay, Anayay Dakshin Bhag
13	Prathamik Vidyalay Pokharpur	27A	Utkramit Madhya Vidyalay, Anayay Dakshin Bhag
13A	Prathamik Vidyalay Pokharpur	28	Prathamik Vidyalay, Brahampur

Contd....

Polling Station Level Election Results

Polling Station-wise Votes Secured by Overall Top Five Parties in Parsa Assembly in Assembly Election (AE) under Saran Parliamentary Constituency in Bihar (2020)

Number of Polling Station	Winner - Chhote Lal Ray (RJD)	Runner-up - Chandrika Roy (JD(U))	3rd - Rakesh Kumar Singh (LJP)	4th - Manager Singh (IND)	5th - Mahesh Ray (IND)	NOTA	Other	Total Votes Secured
25	36	108	3	132	5	6	9	299
25A	80	129	3	105	8	9	20	354
26	136	72	90	12	7	14	24	355
26A	197	143	12	16	1	7	21	397
27	123	147	3	5	1	12	16	307
27A	157	88	4	20	0	17	14	300
28	188	112	4	37	7	5	48	401
28A	170	151	5	20	6	14	64	430
29	281	270	10	9	4	34	41	649
30	111	100	21	6	21	12	28	299
31	208	77	11	15	5	10	20	346
31A	222	63	17	34	5	15	46	402
32	199	86	2	1	1	9	8	306
32A	217	65	6	0	0	10	11	309
33	96	210	26	82	3	27	46	490
34	115	241	10	34	18	22	25	465
35	72	163	48	52	7	27	45	414
36	75	106	96	39	19	14	43	392
37	276	185	7	3	12	15	25	523
38	119	77	60	3	2	5	23	289
38A	191	104	5	3	7	5	24	339
39	78	154	14	2	4	10	21	283
40	271	161	36	15	8	25	17	533
41	251	57	5	1	4	8	13	339
41A	180	141	3	1	8	19	12	364
42	237	224	23	5	3	18	39	549
43	378	125	24	9	8	21	55	620
44	205	119	2	0	4	5	17	352
44A	109	211	15	18	1	19	12	385
45	52	229	13	3	5	10	6	318
45A	116	141	32	3	3	9	13	317
46	87	142	4	1	5	8	46	293
46A	220	57	9	1	1	5	19	312
47	149	59	18	4	0	6	8	244
47A	167	105	11	5	1	8	15	312

Contd....

Polling Station Level Election Results

Winner, Runner-up and 3rd Party Position & Winning Margin According to Polling Stations in Parsa Assembly in Assembly Election (AE) under Saran Parliamentary Constituency in Bihar (2020)

Polling Station Number	Winner Party	Winner Votes (%)	Runner-up Party	Runner-up Votes (%)	Winning Margin Votes (%)	Third Party	Third Party Votes (%)	Other Votes (%)
48	RJD	285 (46.27)	JD(U)	190 (30.84)	95 (15.43)	LJP	73 (11.85)	68 (11.04)
49	RJD	222 (44.22)	JD(U)	129 (25.7)	93 (18.52)	LJP	84 (16.73)	67 (13.35)
50	JD(U)	202 (48.44)	RJD	92 (22.06)	110 (26.38)	IND (MS)	70 (16.79)	53 (12.71)
51	RJD	158 (35.91)	JD(U)	134 (30.45)	24 (5.46)	JAPL	42 (9.55)	106 (24.09)
52	RJD	211 (37.54)	JD(U)	186 (33.1)	25 (4.44)	LJP	42 (7.47)	123 (21.89)
53	JD(U)	188 (36.94)	RJD	187 (36.74)	1 (0.2)	LJP	78 (15.32)	56 (11)
54	JD(U)	190 (36.75)	RJD	187 (36.17)	3 (0.58)	LJP	37 (7.16)	103 (19.92)
55	RJD	227 (43.65)	JD(U)	123 (23.65)	104 (20)	LJP	40 (7.69)	130 (25)
56	RJD	252 (48.74)	JD(U)	134 (25.92)	118 (22.82)	LJP	36 (6.96)	95 (18.38)
57	RJD	278 (56.05)	JD(U)	148 (29.84)	130 (26.21)	LJP	27 (5.44)	43 (8.67)
58	RJD	371 (68.96)	JD(U)	106 (19.7)	265 (49.26)	IND (MR)	15 (2.79)	46 (8.55)
59	RJD	212 (47.96)	JD(U)	118 (26.7)	94 (21.26)	IND (MS)	23 (5.2)	89 (20.14)
60	JD(U)	218 (39.21)	RJD	208 (37.41)	10 (1.8)	IND (MS)	56 (10.07)	74 (13.31)
61	JD(U)	211 (44.42)	RJD	123 (25.89)	88 (18.53)	LJP	62 (13.05)	79 (16.63)
62	JD(U)	229 (47.81)	RJD	183 (38.2)	46 (9.61)	LJP	23 (4.8)	44 (9.19)
63	RJD	207 (48.82)	JD(U)	155 (36.56)	52 (12.26)	IND (MS)	19 (4.48)	43 (10.14)
64	RJD	185 (48.05)	JD(U)	124 (32.21)	61 (15.84)	LJP	24 (6.23)	52 (13.51)
65	JD(U)	193 (43.47)	RJD	190 (42.79)	3 (0.68)	IND (MR)	20 (4.5)	41 (9.23)
66	JD(U)	329 (67.28)	RJD	75 (15.34)	254 (51.94)	LJP	21 (4.29)	64 (13.09)
67	JD(U)	185 (47.56)	LJP	97 (24.94)	88 (22.62)	RJD	69 (17.74)	38 (9.77)
68	RJD	285 (48.31)	JD(U)	269 (45.59)	16 (2.72)	LJP	9 (1.53)	27 (4.58)
69	JD(U)	112 (45.16)	RJD	74 (29.84)	38 (15.32)	IND (MS)	15 (6.05)	47 (18.95)
69A	JD(U)	211 (57.81)	RJD	43 (11.78)	168 (46.03)	LJP	40 (10.96)	71 (19.45)
70	RJD	95 (38)	JD(U)	71 (28.4)	24 (9.6)	LJP	54 (21.6)	30 (12)
70A	RJD	124 (44.93)	JD(U)	73 (26.45)	51 (18.48)	LJP	51 (18.48)	28 (10.14)
71	JD(U)	231 (44)	RJD	139 (26.48)	92 (17.52)	LJP	113 (21.52)	42 (8)
72	JD(U)	168 (58.74)	RJD	57 (19.93)	111 (38.81)	LJP	36 (12.59)	25 (8.74)
72A	JD(U)	192 (56.64)	RJD	58 (17.11)	134 (39.53)	LJP	45 (13.27)	44 (12.98)
73	RJD	190 (53.37)	JD(U)	92 (25.84)	98 (27.53)	LJP	19 (5.34)	55 (15.45)
73A	JD(U)	155 (46.97)	RJD	72 (21.82)	83 (25.15)	LJP	41 (12.42)	62 (18.79)
74	JD(U)	112 (34.25)	RJD	51 (15.6)	61 (18.65)	LJP	47 (14.37)	117 (35.78)
74A	RJD	136 (34)	JD(U)	115 (28.75)	21 (5.25)	LJP	64 (16)	85 (21.25)
75	RJD	442 (75.04)	JD(U)	69 (11.71)	373 (63.33)	IND (SJ)	27 (4.58)	51 (8.66)
76	RJD	190 (46)	JD(U)	110 (26.63)	80 (19.37)	LJP	30 (7.26)	83 (20.1)
77	RJD	128 (41.16)	JD(U)	127 (40.84)	1 (0.32)	LJP	24 (7.72)	32 (10.29)

Contd....

Socio-Economic Amenities - Rural

Access to Education Facilities

Particulars	Number of Villages (% of Population)				
	Available	Not Available	If Not Available (Distance of Nearest Facility)		
			A	B	C
Govt. Primary School	171 (95)	29 (5)	26 (5)	1 (0)	0 (0)
Private Primary School	53 (36)	147 (64)	0 (0)	0 (0)	0 (0)
Govt. Middle School	99 (67)	101 (33)	89 (28)	5 (1)	0 (0)
Private Middle School	29 (16)	171 (84)	1 (0)	0 (0)	0 (0)
Govt. Secondary School	19 (17)	181 (83)	102 (49)	55 (25)	19 (6)
Private Secondary School	7 (4)	193 (96)	1 (0)	0 (0)	0 (0)
Govt. Senior Secondary School	8 (7)	192 (93)	75 (37)	85 (37)	28 (14)
Private Senior Secondary School	3 (4)	197 (96)	1 (0)	0 (0)	0 (0)
Govt. Arts and Science Degree College	5 (2)	195 (98)	35 (18)	98 (41)	61 (37)
Private Arts and Science Degree College	3 (1)	197 (99)	0 (0)	1 (1)	0 (0)
Govt. Engineering College	0 (0)	200 (100)	0 (0)	0 (0)	0 (0)
Private Engineering College	0 (0)	200 (100)	0 (0)	0 (0)	200 (100)
Govt. Medicine College	0 (0)	200 (100)	0 (0)	0 (0)	200 (100)
Private Medicine College	0 (0)	200 (100)	0 (0)	0 (0)	0 (0)
Govt. Management Institute	0 (0)	200 (100)	0 (0)	0 (0)	200 (100)
Private Management Institute	0 (0)	200 (100)	0 (0)	0 (0)	0 (0)
Govt. Polytechnic	0 (0)	200 (100)	0 (0)	0 (0)	200 (100)
Private Polytechnic	0 (0)	200 (100)	0 (0)	0 (0)	0 (0)
Govt. Vocational Training School/ITI	0 (0)	200 (100)	0 (0)	0 (0)	184 (92)
Private Vocational Training School/ITI	0 (0)	200 (100)	0 (0)	0 (0)	16 (8)
Govt. Non Formal Training Centre	0 (0)	200 (100)	6 (3)	0 (0)	193 (96)
Private Non Formal Training Centre	0 (0)	200 (100)	0 (0)	0 (0)	1 (1)
Govt. School For Disabled	0 (0)	200 (100)	0 (0)	0 (0)	200 (100)
Private School For Disabled	0 (0)	200 (100)	0 (0)	0 (0)	0 (0)
Government Others	0 (0)	200 (100)	0 (0)	0 (0)	6 (2)
Private Others	1 (0)	199 (100)	0 (0)	2 (1)	2 (1)

Note : Distance A : Less than 5 km; B : Between 5-10 km; C : 10+ km.; Source : Data Analysis is based on 2011 Census.

DISCLAIMER

The Terms of Use and Disclaimer of Datanet India Private Limited (hereinafter referred to as "Datanet") for use of this analysis report of **Parsa Assembly Constituency (Parsa Vidhan Sabha)** :-

1. **Assembly Factbook™** is a Registered Trade Mark owned by Datanet.
2. All the maps are sketched and graphical representation only and have not been drawn to the scale and also not to represent the actual geographical area or boundary of the unit.
3. The data for the aforesaid analysis is based on authentic sources and has been culled from the various publications of Census, CSO and NSSO for district and block level data, various central and state government departments, Central & State Elections Commissions and the concerned Returning Officers' releases, Electoral Rolls, Election results and allied publications, internal assessment, surveys, estimates and analysis. Therefore, certain adjustment of data at micro level may have been done to arrive closer to the macro data.
4. Data have been provided on an "As Is" and "As AVAILABLE" basis
5. The colours shown in the maps or diagram and charts of a particular party, alliance or AC are indicative and do not represent them.
6. This publication which includes maps, sheets, graphs and data would be the property under copyright of Datanet only. The user may use these for its internal study, analysis and research purposes. It's public display, re-selling or any commercial uses by the user are not allowed.
7. Datanet has taken due care and caution in compilation and processing of data and allied information, but does not guarantee the accuracy, adequacy or completeness of any information/analysis and will be not responsible for any errors or omissions or for the results obtained from the use of such information/analysis.
8. All the contents for the publication have been culled from various authentic sources and Datanet reasonably believes such sources to be reliable, but does not make any representations, express or implied as to the accuracy or fitness of use of such information. The information or contents of the information/analysis do not constitute advice and should not be relied upon in making (or refraining from making) any decision. Any reliance placed upon the information provided by Datanet is the sole responsibility and strictly at the user's risk.
9. In no event will Datanet be liable for any damages (including, without limitation, damages for loss of business projects, or loss of profits) arising in contract, tort or otherwise from the use of or inability to use any of its contents, or from any action taken (or refrained from being taken) as a result of using the analysis or any of its contents. Datanet its directors, owners, editors, officials, employees, distributor and agents or any associate will not be liable for any errors in the information contained or any consequences arising from the use of the contents of the provided information/analysis.
10. If any provision of these terms and conditions is held invalid or illegal or unenforceable for any reason by any court of competent jurisdiction, such provision shall be severed and the remainder of provisions of the terms and conditions shall continue in full force and effect as if the Term of Use had been executed with the invalid, illegal or unenforceable provision eliminated.
11. If there are any discrepancies in the information provided, please bring it to attention of Datanet for suitable rectification measures.

Buy Online This Complete Book At
Datanet India eBooks Store

www.indiastatpublications.com

or go directly at

[http://www.indiastatpublications.com/
Assembly_factbook/Bihar/Saran/ Parsa](http://www.indiastatpublications.com/Assembly_factbook/Bihar/Saran/Parsa)

 **india**stat**elections**

ISBN : 978-93-5313-157-9

