



Bihar

Assembly Factbook™

Bhabua Assembly Constituency



Key Electoral Data of Bhabua
Assembly Constituency (Vidhan Sabha)

Bihar

Assembly Factbook™

Bhabua Assembly Constituency



Bhabua Vidhan Sabha

Editor & Director

Dr. R.K. Thukral

Research Editor

Dr. Shafeeq Rahman

Compiled, Researched and Published by Datanet India Pvt. Ltd.

D-100, 1st Floor,

Okhla Industrial Area, Phase-I,
New Delhi- 110020.

Ph.: 91-11- 43580781-84

Email : support@indiastatpublications.com

Website : www.indiastatelections.com

Online Book Store :

www.indiastatpublications.com

Report No. : AFB/BR-205-0125

ISBN : 978-93-5313-056-5

First Edition : January, 2018

Eighth Updated Edition : January, 2025

Price : Rs. 11500/-

US\$ 310

© Datanet India Pvt. Ltd.

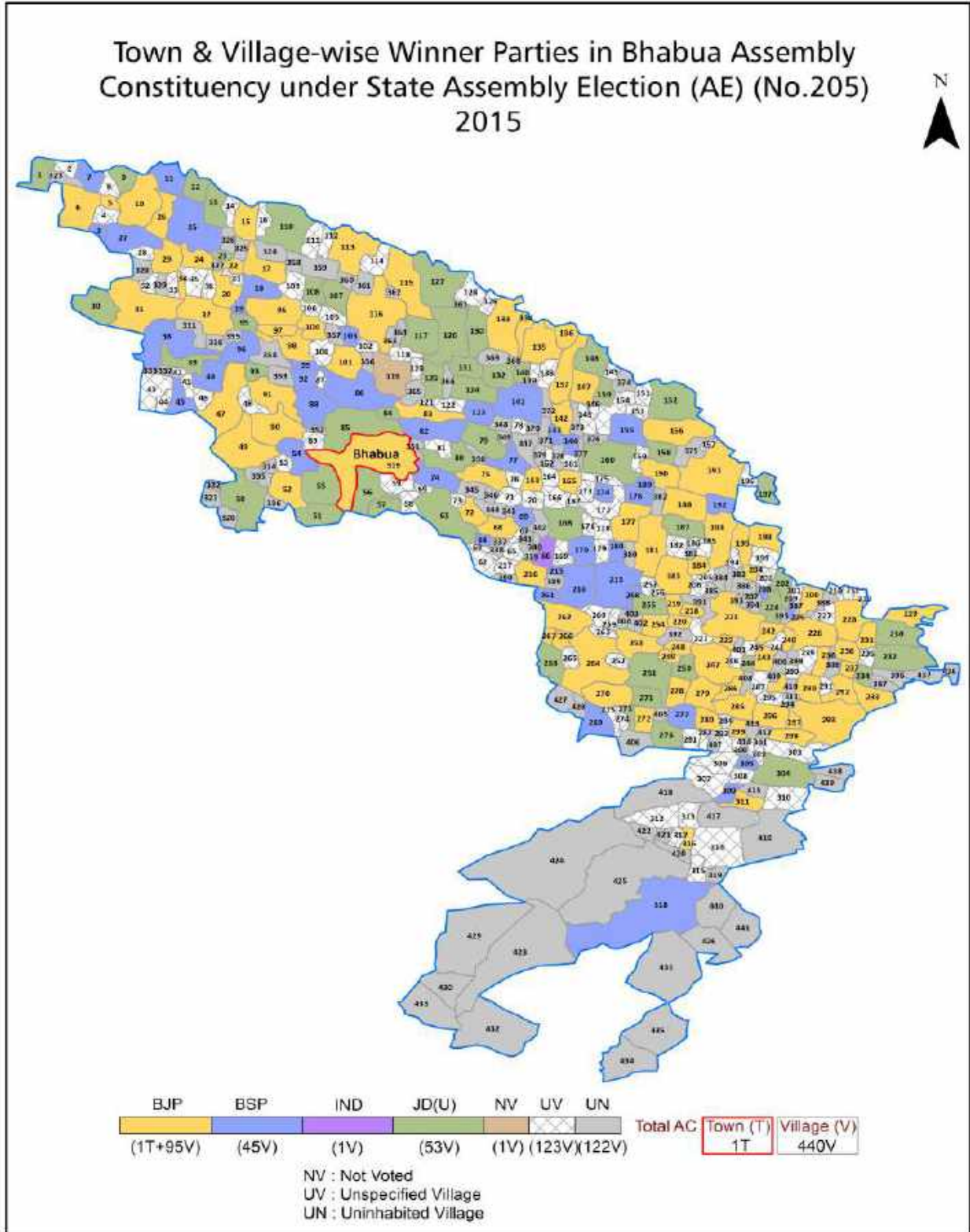
All rights reserved. No part of this book may be reproduced, stored in a retrieval system or transmitted in any form or by any means, mechanical photocopying, photographing, scanning, recording or otherwise without the prior written permission of the publisher. Please refer to Disclaimer at page no. 259 for the use of this publication.

Printed in India

Contents

No.	Particulars	Page No.
	Introduction	
1	Assembly Constituency - (Vidhan Sabha) at a Glance Features of Assembly as per Delimitation Commission of India (2008)	1-2
	Location and Political Maps	
2	Location Map Boundaries of Assembly Constituency - (Vidhan Sabha) in District Boundaries of Assembly Constituency under Parliamentary Constituency - (Lok Sabha) Town & Village-wise Winner Parties- 2024, 2020, 2019, 2015, 2014, 2010 and 2009	3-11
	Administrative Setup (2011)	
3	District Sub-district Towns Villages Inhabited Villages Uninhabited Villages Village Panchayat Intermediate Panchayat	12-28
	Demographics (2011)	
4	Population Households Rural/Urban Population Towns and Villages by Population Size Sex Ratio (Total & 0-6 Years) Religious Population Social Population Literacy Rate	29-30
	Electoral Features	
5	Important Dates of Last Elections Held Electors by Gender Service Electors Voters Voters Turnout Polling Stations & Average Number of Electors per Polling Station Electors by Age Group Present Elected Representatives	31-36
	Historical Summary Election Results	
6	Vote Share of Major Parties Winning Margin (Number & Percentage) Polarity of Parties Summary Result of Assembly Segment of Parliamentary Elections 2024, 2019, 2014, 2009, 2004 and 1999 Summary Result of Assembly Elections 2020, 2015, 2010, 2005 (Oct), 2005 (Feb), 2000, 1995, 1990, 1985, 1980, 1977, 1972, 1969, 1967, 1962, 1957 and 1952	37-64
	Polling Station Level Election Results	
7	Name and Number of Polling Station 2024, 2020, 2019, 2015, 2014, 2010 and 2009 Polling Station-wise Electors, Voters & Voters Turnout 2024, 2020, 2019, 2015, 2014, 2010 and 2009 Polling Station wise Elections Results 2024, 2020, 2019, 2015, 2014, 2010 and 2009	65-239
	Share of Assembly Constituency	
8	Share of Assembly Constituency - (Vidhan Sabha) in State, District and Parliamentary Constituency - (Lok Sabha)	240
	Socio-Economic Amenities (2011)	
9	Access to Administrative Units Agricultural, Manufacturing and Industrial Commodities Demographic Indicators Education Health & Manpower Drinking Water Supply Sanitation Entertainment and Recreations Infrastructure Power Food Allocation Distribution and Marketing of Agriculture Commodities Infrastructure Transport and Road Infrastructure Communication Banking and Financial Services Land Use Irrigation Source	242-255
10	Abbreviation & Sources	256-258
11	Disclaimer	259

Location & Political Map



Administrative Setup

List of Village Panchayat & Intermediate Panchayat (Block) Name - 2011

Village Name	Village Panchayat Name	Intermediate Panchayat Name
Admapur	Amaon	Rampur
Ahirawan	Kharenda	Rampur
Akorhi	Sonhan	Bhabua
Akorhi	Belaon	Rampur
Akri	Sikri	Bhabua
Alipur	Mahuat	Bhabua
Amarhi	Siu	Bhabua
Amraha	Manihari	Bhabua
Amrha	Mahuat	Bhabua
Arnawan	Amaon	Rampur
Asrarhi	Dihra	Bhabua
Auraiya Dei	Dumraith	Bhabua
Auraiya Dewa	Dumraith	Bhabua
Babura	Sikri	Bhabua
Bagahi	Ratwar	Bhabua
Baghi	Jagevrao	Bhabua
Baghi	Jalalpur	Rampur
Bahera	Bahuwan	Bhabua
Bahera	Passian	Rampur
Baheri	Sikri	Bhabua
Baheri	Sabar	Rampur
Bahuwan	Bahuwan	Bhabua
Bahuwara	Bahuwan	Bhabua
Bakharam	Bhitaribandh	Rampur
Balua	Mahuat	Bhabua
Banauli	Bakragaun	Rampur
Banjaria	Bahuwan	Bhabua
Baradih	Bhitaribandh	Rampur
Barahuli	Mahuari	Bhabua

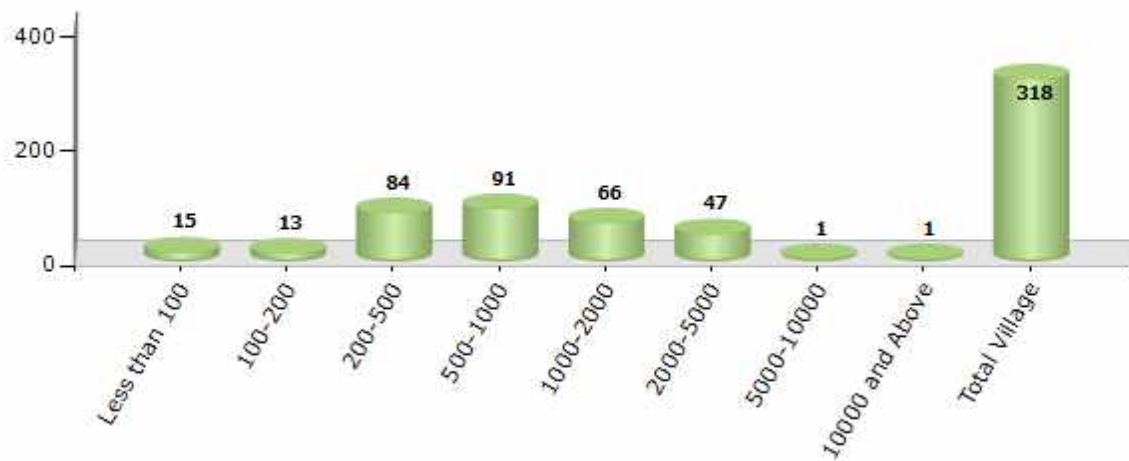
Contd....

Demographics

Number of Villages by Population Size - 2011

Less than 100	100-200	200-500	500-1000	1000-2000	2000-5000	5000-10000	10000 and Above	Total Village
15	13	84	91	66	47	1	1	318

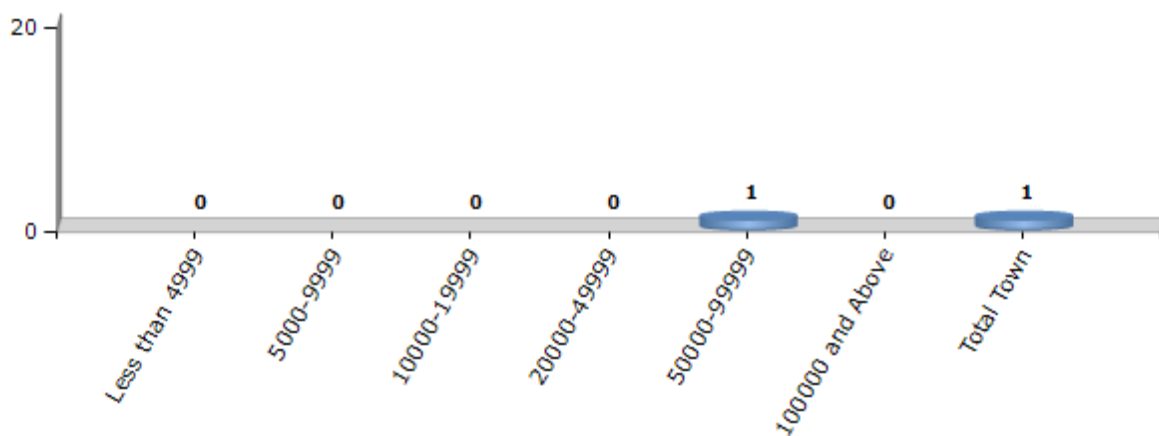
Number of Villages by Population Size - 2011



Number of Towns by Population Size - 2011

Less than 4999	5000-9999	10000-19999	20000-49999	50000-99999	100000 and Above	Total Town
0	0	0	0	1	0	1

Number of Towns by Population Size - 2011

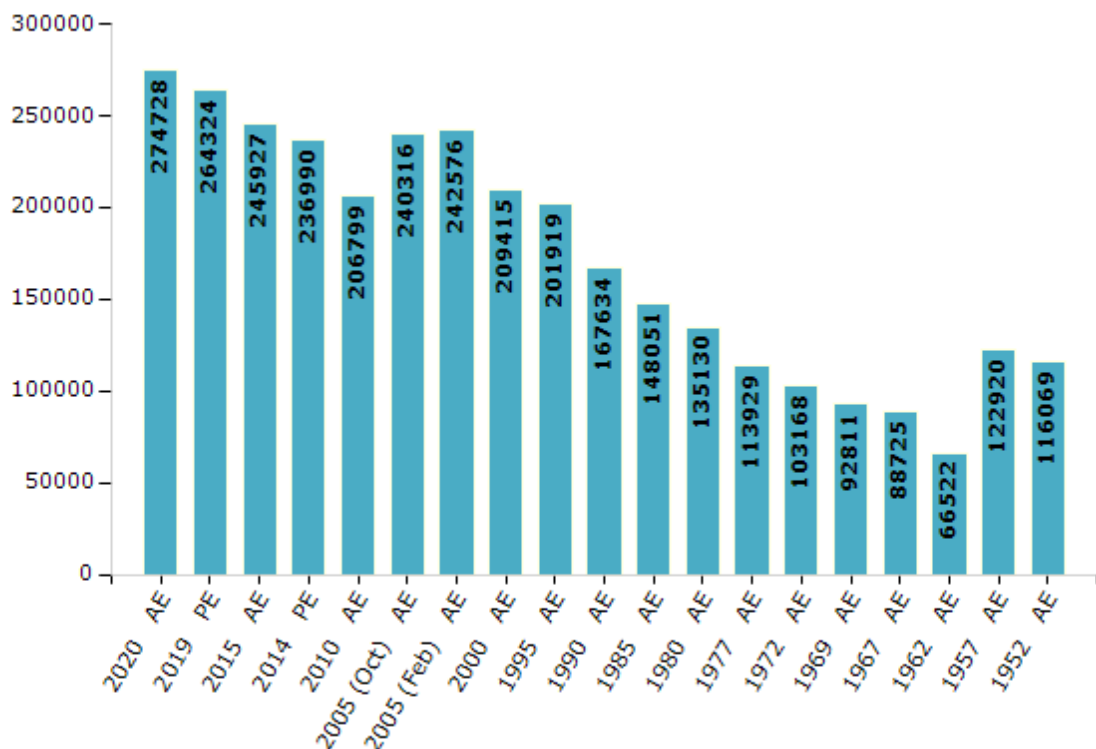


Electoral Features

Electors by Male & Female

Year	Male	Female	Others	Total	Year	Male	Female	Others	Total
2020 AE	142976	131745	7	274728	1995 AE	108090	93829	-	201919
2019 PE	138630	125690	4	264324	1990 AE	90006	77628	-	167634
2015 AE	129556	116356	15	245927	1985 AE	78342	69709	-	148051
2014 PE	125035	111941	14	236990	1980 AE	70855	64275	-	135130
2010 AE	110414	96385	0	206799	1977 AE	56942	56987	-	113929
2009 PE	-	-	-	-	1972 AE	54157	49011	-	103168
2005 (Oct) AE	127925	112391	-	240316	1969 AE	48638	44173	-	92811
2005 (Feb) AE	129202	113374	-	242576	1967 AE	-	-	-	88725
2004 PE	-	-	-	-	1962 AE	-	-	-	66522
2000 AE	112941	96474	-	209415	1957 AE	-	-	-	122920
1999 PE	-	-	-	-	1952 AE	-	-	-	116069

Number of Electors



Note : AE : Assembly Election, PE : Assembly Segment of Parliamentary Election

Historical Summary Election Results

Summary Result of Assembly Election - 2015

Candidate Name	Party	Votes	Votes %
Anand Bhushan Pandey	BJP	50768	34.59
Doctor Pramod Kumar Singh	JD(U)	43024	29.32
Bharat Bind	BSP	29983	20.43
Sanjay Kumar Sinha	SHS	4857	3.31
Vikash Singh	IND	3192	2.17
Jagmohan Pal	IND	2276	1.55
Nitu Singh Yadav	SP	1991	1.36
Balram Chaubey	CPI	1896	1.29
Ujjwal Kumar Chaubey	IND	1253	0.85
Poonam Singh Kushwaha	BMUP	1052	0.72
Ramchandra Vind	SKLP	934	0.64
Akshaibar Singh	IND	897	0.61
Ranjit Kumar	IND	869	0.59
Amar Nath Gupta	BLRP	828	0.56
Ram Dular Chaudhari	IND	622	0.42
Saravjeet Singh	IND	502	0.34
Ram Badan Pathak	JKM	338	0.23
Manoj Kumar Singh	AJPR	287	0.2
Rajeev Ranjan Kumar	NADP	284	0.19
Manoj Kumar Gupta	NJPI	264	0.18
	NOTA	642	0.44

Polling Station Level Election Results

Number and Name of Polling Stations (PS) (2020)

Number of Polling Stations	Name of Polling Stations	Number of Polling Stations	Name of Polling Stations
1	Utkramit Madhya Vidyalay, Baruna	16A	Utkramit Madhya Vidyalay, Jigani (Purvi Bhag)
2	Prathmik Vidyalay, Katara	17	Utkramit Madhya Vidyalay, Jigani (Pashchimi Bhag)
3	Utkramit Madhya Vidyalay, Khanaw (Uttari Bhag)	18	Madhya Vidyalay, Shivpur (Uttari Bhag)
4	Utkramit Madhya Vidyalay, Khanaw (Purvi Bhag)	18A	Madhya Vidyalay, Shivpur (Uttari Bhag)
5	Panchayat Bhavan Vithavar	19	Madhya Vidyalay, Shivpur (Purbi Bhag)
6	Prathamik Vidyalay, Budavaliya	19A	Madhya Vidyalay, Shivpur (Purbi Bhag)
7	Utkramit Madhya Vidyalay, Manihari (Uttari Bhag)	20	Utkramit Madhya Vidyalay, Mithapur
8	Utkramit Madhya Vidyalay, Manihari (Dakshini Bhag)	21	Utkramit Madhya Vidyalay, Ratavar (Uttari Bhag)
8A	Utkramit Madhya Vidyalay, Manihari (Dakshini Bhag)	21A	Utkramit Madhya Vidyalay, Ratavar (Uttari Bhag)
9	New Prathamik Vidyalay, Narotapur	22	Utkramit Madhya Vidyalay, Ratavar (Dakshini Bhag)
10	Utkramit Madhya Vidyalay, Goraipur (Purvi Bhag)	22A	Utkramit Madhya Vidyalay, Ratavar (Dakshini Bhag)
11	Utkramit Madhya Vidyalay, Goraipur (Pashchimi Bhag)	23	Utkramit Madhya Vidyalay, Marichanv (Uttari Bhag)
12	Utkramit Madhya Vidyalay, Hariharpur	23A	Utkramit Madhya Vidyalay, Marichanv (Uttari Bhag)
12A	Utkramit Madhya Vidyalay, Hariharpur	24	Madhya Vidyalay, Bhariganwa
13	Madhya Vidyalay, Ruppur (Purvi Bhag)	24A	Madhya Vidyalay, Bhariganwa
13A	Madhya Vidyalay, Ruppur (Purvi Bhag)	25	New Prathmik Vidyalay Kushdihra
14	Madhya Vidyalay, Ruppur (Paschimi Bhag)	26	Uchch Vidyalay, Bare (Purvi Bhag)
14A	Madhya Vidyalay, Ruppur (Paschimi Bhag)	27	Uchch Vidyalay, Bare (Pashchimi Bhag)
15	Prathamik Vidyalay, Rampur	28	Utkramit Madhya Vidyalay Sondihara
15A	Prathamik Vidyalay, Rampur	28A	Utkramit Madhya Vidyalay Sondihara
16	Utkramit Madhya Vidyalay, Jigani (Purvi Bhag)	29	Utkramit Madhya Vidyalay, Machiyaw (Uttari Bhag)

Contd....

Polling Station Level Election Results

Polling Station-wise Votes Secured by Overall Top Five Parties in Bhabua Assembly in Assembly Election (AE) under Sasaram Parliamentary Constituency in Bihar (2020)

Number of Polling Station	Winner - Bharat Bind (RJD)	Runner-up - Rinki Rani Pandey (BJP)	3rd - Birendra Kumar Singh (RLSP)	4th - Doctor Pramod Kumar Singh (IND)	5th - Styendra Kumar Dubey (IND)	NOTA	Other	Total Votes Secured
24A	52	139	126	69	3	16	30	435
25	13	29	20	173	2	1	5	243
26	130	271	42	62	7	1	16	529
27	55	227	208	31	1	35	43	600
28	176	77	14	37	5	2	22	333
28A	36	154	144	1	2	12	6	355
29	78	78	148	9	3	12	16	344
29A	125	95	84	3	1	6	9	323
30	210	157	12	2	5	4	11	401
31	189	53	120	53	2	16	12	445
31A	68	161	54	8	1	2	10	304
32	76	215	8	226	5	5	46	581
33	159	66	3	207	2	8	14	459
33A	260	112	76	74	4	12	36	574
34	355	40	214	7	4	17	57	694
35	48	141	154	4	3	5	11	366
35A	134	112	132	12	7	9	40	446
36	216	103	8	23	2	5	9	366
36A	128	163	43	16	6	7	12	375
37	158	140	1	4	1	0	19	323
38	52	193	29	36	1	2	19	332
39	89	13	387	36	5	24	12	566
40	164	97	354	18	1	19	14	667
41	106	155	216	24	8	22	24	555
42	228	99	4	1	2	1	15	350
42A	123	35	191	9	3	20	7	388
43	377	50	104	5	7	20	9	572
44	268	6	1	14	4	4	13	310
45	7	164	63	10	0	4	11	259
45A	88	46	191	21	2	13	5	366
46	136	29	162	14	1	7	1	350
46A	105	44	166	26	10	18	2	371
47	5	65	271	13	0	17	3	374
47A	16	84	302	4	1	10	5	422
48	313	18	110	7	5	12	25	490

Contd....

Polling Station Level Election Results

Winner, Runner-up and 3rd Party Position & Winning Margin According to Polling Stations in Bhabua Assembly in Assembly Election (AE) under Sasaram Parliamentary Constituency in Bihar (2020)

Polling Station Number	Winner Party	Winner Votes (%)	Runner-up Party	Runner-up Votes (%)	Winning Margin Votes (%)	Third Party	Third Party Votes (%)	Other Votes (%)
49	BJP	284 (55.58)	RJD	110 (21.53)	174 (34.05)	RLSP	66 (12.92)	51 (9.98)
50	BJP	262 (45.49)	RJD	160 (27.78)	102 (17.71)	IND (DPKS)	98 (17.01)	56 (9.72)
51	RLSP	349 (61.34)	IND (DPKS)	105 (18.45)	244 (42.89)	RJD	42 (7.38)	73 (12.83)
52	RJD	379 (59.22)	BJP	188 (29.38)	191 (29.84)	IND (DPKS)	13 (2.03)	60 (9.38)
53	RJD	276 (91.09)	BJP	9 (2.97)	267 (88.12)	IND (SKD)	7 (2.31)	11 (3.63)
54	RLSP	236 (59.6)	IND (DPKS)	85 (21.46)	151 (38.14)	RJD	32 (8.08)	43 (10.86)
54A	IND (DPKS)	145 (43.15)	RJD	125 (37.2)	20 (5.95)	RLSP	31 (9.23)	35 (10.42)
55	RJD	191 (61.61)	IND (DPKS)	63 (20.32)	128 (41.29)	BJP	33 (10.65)	23 (7.42)
55A	RJD	151 (42.66)	BJP	106 (29.94)	45 (12.72)	IND (DPKS)	56 (15.82)	41 (11.58)
56	RJD	142 (41.4)	BJP	141 (41.11)	1 (0.29)	RLSP	30 (8.75)	30 (8.75)
56A	BJP	205 (65.08)	RJD	49 (15.56)	156 (49.52)	RLSP	29 (9.21)	32 (10.16)
57	RJD	189 (40.73)	RLSP	150 (32.33)	39 (8.4)	BJP	85 (18.32)	40 (8.62)
57A	RLSP	254 (53.59)	RJD	138 (29.11)	116 (24.48)	BJP	48 (10.13)	34 (7.17)
58	RJD	354 (49.86)	BJP	299 (42.11)	55 (7.75)	IND (NPS)	14 (1.97)	43 (6.06)
59	RLSP	198 (58.06)	BJP	113 (33.14)	85 (24.92)	RJD	8 (2.35)	22 (6.45)
60	BJP	271 (88.85)	RLSP	12 (3.93)	259 (84.92)	RJD	7 (2.3)	15 (4.92)
61	IND (DPKS)	432 (64.29)	RJD	147 (21.88)	285 (42.41)	BJP	51 (7.59)	42 (6.25)
62	RJD	202 (74.54)	RLSP	37 (13.65)	165 (60.89)	BJP	11 (4.06)	21 (7.75)
62A	RJD	264 (72.93)	RLSP	45 (12.43)	219 (60.5)	BJP	24 (6.63)	29 (8.01)
63	RLSP	312 (77.42)	IND (DPKS)	43 (10.67)	269 (66.75)	RJD	13 (3.23)	35 (8.68)
64	RJD	244 (45.86)	RLSP	122 (22.93)	122 (22.93)	BJP	92 (17.29)	74 (13.91)
65	RJD	297 (54.4)	RLSP	119 (21.79)	178 (32.61)	BJP	58 (10.62)	72 (13.19)
66	RJD	172 (50.15)	RLSP	107 (31.2)	65 (18.95)	BJP	41 (11.95)	23 (6.71)
67	BJP	207 (40.83)	RJD	135 (26.63)	72 (14.2)	RLSP	114 (22.49)	51 (10.06)
68	BJP	110 (40.29)	RJD	92 (33.7)	18 (6.59)	RLSP	50 (18.32)	21 (7.69)
69	IND (DPKS)	170 (45.45)	BJP	84 (22.46)	86 (22.99)	RJD	60 (16.04)	60 (16.04)
69A	RLSP	185 (46.25)	RJD	104 (26)	81 (20.25)	BJP	77 (19.25)	34 (8.5)
70	RJD	255 (49.04)	BJP	109 (20.96)	146 (28.08)	RLSP	68 (13.08)	88 (16.92)
71	RJD	541 (81.6)	RLSP	53 (7.99)	488 (73.61)	BJP	40 (6.03)	29 (4.37)
72	BJP	187 (44.31)	RJD	129 (30.57)	58 (13.74)	RLSP	70 (16.59)	36 (8.53)
73	RLSP	266 (58.98)	IND (DPKS)	82 (18.18)	184 (40.8)	RJD	31 (6.87)	72 (15.96)
73A	RJD	153 (37.32)	BJP	100 (24.39)	53 (12.93)	RLSP	65 (15.85)	92 (22.44)
74	IND (DPKS)	205 (49.16)	RJD	110 (26.38)	95 (22.78)	BJP	70 (16.79)	32 (7.67)
74A	RJD	160 (35.09)	BJP	147 (32.24)	13 (2.85)	IND (DPKS)	100 (21.93)	49 (10.75)
75	RJD	138 (39.66)	BJP	109 (31.32)	29 (8.34)	IND (DPKS)	44 (12.64)	57 (16.38)

Contd....

Socio-Economic Amenities - Rural

Access to Education Facilities

Particulars	Number of Villages (% of Population)				
	Available	Not Available	If Not Available (Distance of Nearest Facility)		
			A	B	C
Govt. Primary School	242 (92)	76 (8)	55 (5)	21 (3)	0 (0)
Private Primary School	17 (4)	301 (96)	0 (0)	0 (0)	0 (0)
Govt. Middle School	109 (63)	209 (37)	149 (26)	48 (9)	8 (1)
Private Middle School	9 (3)	309 (97)	2 (0)	0 (0)	0 (0)
Govt. Secondary School	7 (7)	311 (93)	84 (18)	74 (23)	152 (52)
Private Secondary School	1 (0)	317 (100)	0 (0)	0 (0)	0 (0)
Govt. Senior Secondary School	1 (3)	317 (97)	40 (13)	96 (35)	180 (49)
Private Senior Secondary School	1 (0)	317 (100)	0 (0)	0 (0)	0 (0)
Govt. Arts and Science Degree College	1 (3)	317 (97)	11 (3)	68 (20)	238 (73)
Private Arts and Science Degree College	0 (0)	318 (100)	0 (0)	0 (0)	0 (0)
Govt. Engineering College	0 (0)	318 (100)	0 (0)	0 (0)	139 (44)
Private Engineering College	0 (0)	318 (100)	3 (5)	19 (6)	157 (45)
Govt. Medicine College	0 (0)	318 (100)	0 (0)	0 (0)	315 (99)
Private Medicine College	0 (0)	318 (100)	0 (0)	0 (0)	3 (1)
Govt. Management Institute	0 (0)	318 (100)	0 (0)	0 (0)	311 (98)
Private Management Institute	0 (0)	318 (100)	0 (0)	0 (0)	7 (2)
Govt. Polytechnic	0 (0)	318 (100)	2 (0)	1 (0)	249 (79)
Private Polytechnic	0 (0)	318 (100)	0 (0)	0 (0)	66 (20)
Govt. Vocational Training School/ITI	0 (0)	318 (100)	6 (5)	56 (18)	253 (77)
Private Vocational Training School/ITI	0 (0)	318 (100)	0 (0)	0 (0)	3 (1)
Govt. Non Formal Training Centre	0 (0)	318 (100)	15 (8)	71 (21)	231 (71)
Private Non Formal Training Centre	0 (0)	318 (100)	0 (0)	0 (0)	1 (0)
Govt. School For Disabled	0 (0)	318 (100)	0 (0)	4 (1)	311 (99)
Private School For Disabled	0 (0)	318 (100)	0 (0)	0 (0)	3 (1)
Government Others	1 (0)	317 (100)	4 (1)	0 (0)	42 (12)
Private Others	0 (0)	318 (100)	1 (0)	0 (0)	1 (0)

Note : Distance A : Less than 5 km; B : Between 5-10 km; C : 10+ km.; Source : Data Analysis is based on 2011 Census.

DISCLAIMER

The Terms of Use and Disclaimer of Datanet India Private Limited (hereinafter referred to as "Datanet") for use of this analysis report of **Bhabua Assembly Constituency (Bhabua Vidhan Sabha) :-**

1. **Assembly Factbook™** is a Registered Trade Mark owned by Datanet.
2. All the maps are sketched and graphical representation only and have not been drawn to the scale and also not to represent the actual geographical area or boundary of the unit.
3. The data for the aforesaid analysis is based on authentic sources and has been culled from the various publications of Census, CSO and NSSO for district and block level data, various central and state government departments, Central & State Elections Commissions and the concerned Returning Officers' releases, Electoral Rolls, Election results and allied publications, internal assessment, surveys, estimates and analysis. Therefore, certain adjustment of data at micro level may have been done to arrive closer to the macro data.
4. Data have been provided on an "As Is" and "As AVAILABLE" basis
5. The colours shown in the maps or diagram and charts of a particular party, alliance or AC are indicative and do not represent them.
6. This publication which includes maps, sheets, graphs and data would be the property under copyright of Datanet only. The user may use these for its internal study, analysis and research purposes. It's public display, re-selling or any commercial uses by the user are not allowed.
7. Datanet has taken due care and caution in compilation and processing of data and allied information, but does not guarantee the accuracy, adequacy or completeness of any information/analysis and will be not responsible for any errors or omissions or for the results obtained from the use of such information/analysis.
8. All the contents for the publication have been culled from various authentic sources and Datanet reasonably believes such sources to be reliable, but does not make any representations, express or implied as to the accuracy or fitness of use of such information. The information or contents of the information/analysis do not constitute advice and should not be relied upon in making (or refraining from making) any decision. Any reliance placed upon the information provided by Datanet is the sole responsibility and strictly at the user's risk.
9. In no event will Datanet be liable for any damages (including, without limitation, damages for loss of business projects, or loss of profits) arising in contract, tort or otherwise from the use of or inability to use any of its contents, or from any action taken (or refrained from being taken) as a result of using the analysis or any of its contents. Datanet its directors, owners, editors, officials, employees, distributor and agents or any associate will not be liable for any errors in the information contained or any consequences arising from the use of the contents of the provided information/analysis.
10. If any provision of these terms and conditions is held invalid or illegal or unenforceable for any reason by any court of competent jurisdiction, such provision shall be severed and the remainder of provisions of the terms and conditions shall continue in full force and effect as if the Term of Use had been executed with the invalid, illegal or unenforceable provision eliminated.
11. If there are any discrepancies in the information provided, please bring it to attention of Datanet for suitable rectification measures.

**Buy Online This Complete Book At
Datanet India eBooks Store**

www.indiastatpublications.com

or go directly at

[http://www.indiastatpublications.com/
Assembly_factbook/Bihar/Sasaram/ Bhabua](http://www.indiastatpublications.com/Assembly_factbook/Bihar/Sasaram/Bhabua)

 **india**stat**elections**

ISBN: 978-93-5313-056-5

