



Bihar

Assembly Factbook™

Mohania Assembly Constituency



Key Electoral Data of Mohania
Assembly Constituency (Vidhan Sabha)

Bihar

Assembly Factbook™

Mohania Assembly Constituency



Mohania Vidhan Sabha

Editor & Director

Dr. R.K. Thukral

Research Editor

Dr. Shafeeq Rahman

Compiled, Researched and Published by Datanet India Pvt. Ltd.

D-100, 1st Floor,

Okhla Industrial Area, Phase-I,
New Delhi- 110020.

Ph.: 91-11- 43580781-84

Email : support@indiastatpublications.com

Website : www.indiastatelections.com

Online Book Store :

www.indiastatpublications.com

Report No. : AFB/BR-204-0125

ISBN : 978-93-5313-137-1

First Edition : January, 2018

Eighth Updated Edition : January, 2025

Price : Rs. 11500/-

US\$ 310

© Datanet India Pvt. Ltd.

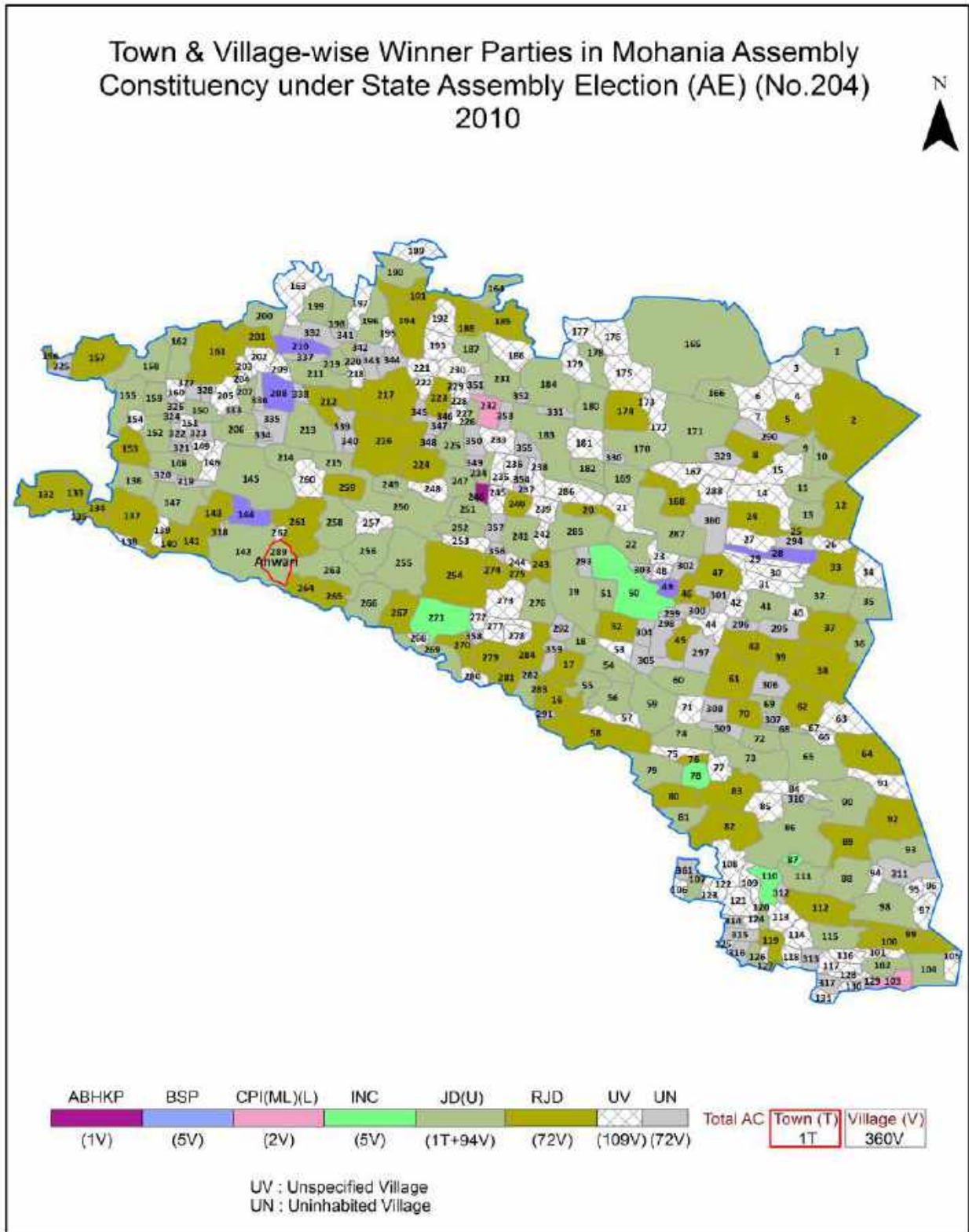
All rights reserved. No part of this book may be reproduced, stored in a retrieval system or transmitted in any form or by any means, mechanical photocopying, photographing, scanning, recording or otherwise without the prior written permission of the publisher. Please refer to Disclaimer at page no. 212 for the use of this publication.

Printed in India

Contents

No.	Particulars	Page No.
	Introduction	
1	Assembly Constituency - (Vidhan Sabha) at a Glance Features of Assembly as per Delimitation Commission of India (2008)	1-2
	Location and Political Maps	
2	Location Map Boundaries of Assembly Constituency - (Vidhan Sabha) in District Boundaries of Assembly Constituency under Parliamentary Constituency - (Lok Sabha) Town & Village-wise Winner Parties- 2024, 2019, 2015, 2014, 2010 and 2009	3-11
	Administrative Setup (2011)	
3	District Sub-district Towns Villages Inhabited Villages Uninhabited Villages Village Panchayat Intermediate Panchayat	11-25
	Demographics (2011)	
4	Population Households Rural/Urban Population Towns and Villages by Population Size Sex Ratio (Total & 0-6 Years) Religious Population Social Population Literacy Rate	26-27
	Electoral Features	
5	Important Dates of Last Elections Held Electors by Gender Service Electors Voters Voters Turnout Polling Stations & Average Number of Electors per Polling Station Electors by Age Group Present Elected Representatives	28-33
	Historical Summary Election Results	
6	Vote Share of Major Parties Winning Margin (Number & Percentage Polarity of Parties Summary Result of Assembly Segment of Parliamentary Elections 2024, 2019, 2014, 2009, 2004 and 1999 Summary Result of Assembly Elections 2020, 2015, 2010, 2005 (Oct), 2005 (Feb), 2000, 1995, 1990, 1985, 1980, 1977, 1972, 1969, 1967, 1962 and 1957	34-58
	Polling Station Level Election Results	
7	Name and Number of Polling Station 2024, 2019, 2015, 2014, 2010 and 2009 Polling Station-wise Electors, Voters & Voters Turnout 2024, 2019, 2015, 2014, 2010 and 2009 Polling Station wise Elections Results 2024, 2019, 2015, 2014, 2010 and 2009	59-192
	Share of Assembly Constituency	
8	Share of Assembly Constituency - (Vidhan Sabha) in State, District and Parliamentary Constituency - (Lok Sabha)	193
	Socio-Economic Amenities (2011)	
9	Access to Administrative Units Agricultural, Manufacturing and Industrial Commodities Demographic Indicators Education Health & Manpower Drinking Water Supply Sanitation Entertainment and Recreations Infrastructure Power Food Allocation Distribution and Marketing of Agriculture Commodities Infrastructure Transport and Road Infrastructure Communication Banking and Financial Services Land Use Irrigation Source	195-208
10	Abbreviation & Sources	209-211
11	Disclaimer	212

Location & Political Map



Administrative Setup

List of Village Panchayat & Intermediate Panchayat (Block) Name - 2011

Village Name	Village Panchayat Name	Intermediate Panchayat Name
Adhvania	Mujan	Mohania
Adhwar	Bhaghani	Mohania
Ahinaura	Panapur	Mohania
Ahraulia	Deorarh	Kudra
Ajgara	Bahera	Kudra
Ajgari	Bahera	Kudra
Akorhi	Akorhi	Mohania
Akorhi	Akorhi Mela	Mohania
Aladahi	Akorhi Mela	Mohania
Amarpura	Belaudi	Mohania
Ameth	Ameth	Mohania
Amiaura	Kharahna	Kudra
Amirtha	Chilbili	Kudra
Anantpur	Akorhi	Mohania
Arra	Panapur	Mohania
Asraulia	Deorarh	Kudra
Atraulia	Shahbajpur	Mohania
Auraiya	Bahera	Kudra
Babhanganwan	Ghatawan	Kudra
Baghni	Katra Kala	Mohania
Baghni	Bhaghani	Mohania
Bagra	Pachpokhri	Kudra
Bahdura	Bhokhari	Mohania
Bahdura	Bhaghani	Mohania
Bahera	Bahera	Kudra
Bahera	Mujan	Mohania
Bahuara	Kharahna	Kudra
Baina	Neoras	Kudra
Bairi	Dadar	Mohania

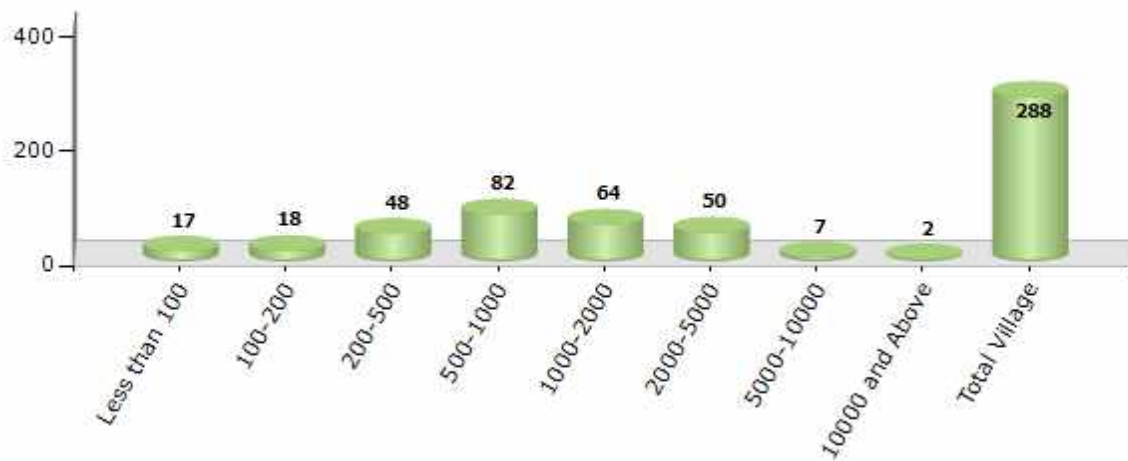
Contd....

Demographics

Number of Villages by Population Size - 2011

Less than 100	100-200	200-500	500-1000	1000-2000	2000-5000	5000-10000	10000 and Above	Total Village
17	18	48	82	64	50	7	2	288

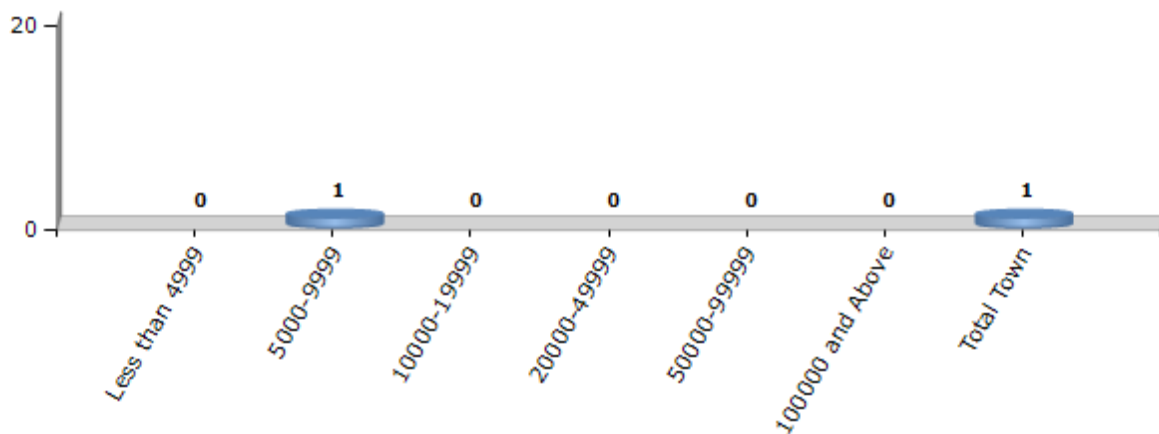
Number of Villages by Population Size - 2011



Number of Towns by Population Size - 2011

Less than 4999	5000-9999	10000-19999	20000-49999	50000-99999	100000 and Above	Total Town
0	1	0	0	0	0	1

Number of Towns by Population Size - 2011

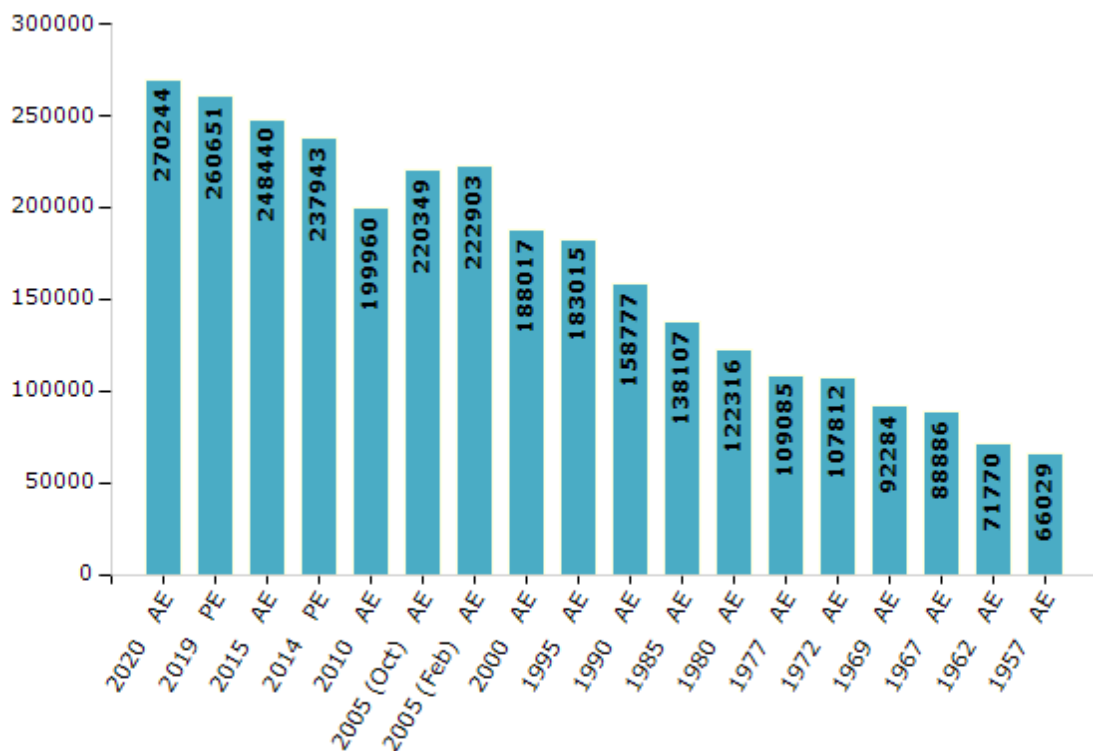


Electoral Features

Electors by Male & Female

Year	Male	Female	Others	Total	Year	Male	Female	Others	Total
2020 AE	141001	129239	4	270244	1995 AE	98364	84651	-	183015
2019 PE	137464	123184	3	260651	1990 AE	83793	74984	-	158777
2015 AE	132104	116336	0	248440	1985 AE	71900	66207	-	138107
2014 PE	127923	109997	23	237943	1980 AE	68176	54140	-	122316
2010 AE	107788	92172	0	199960	1977 AE	55605	53480	-	109085
2009 PE	-	-	-	-	1972 AE	56611	51201	-	107812
2005 (Oct) AE	117328	103021	-	220349	1969 AE	48272	44012	-	92284
2005 (Feb) AE	118659	104244	-	222903	1967 AE	-	-	-	88886
2004 PE	-	-	-	-	1962 AE	-	-	-	71770
2000 AE	101543	86474	-	188017	1957 AE	-	-	-	66029
1999 PE	-	-	-	-	1952 AE	-	-	-	-

Number of Electors



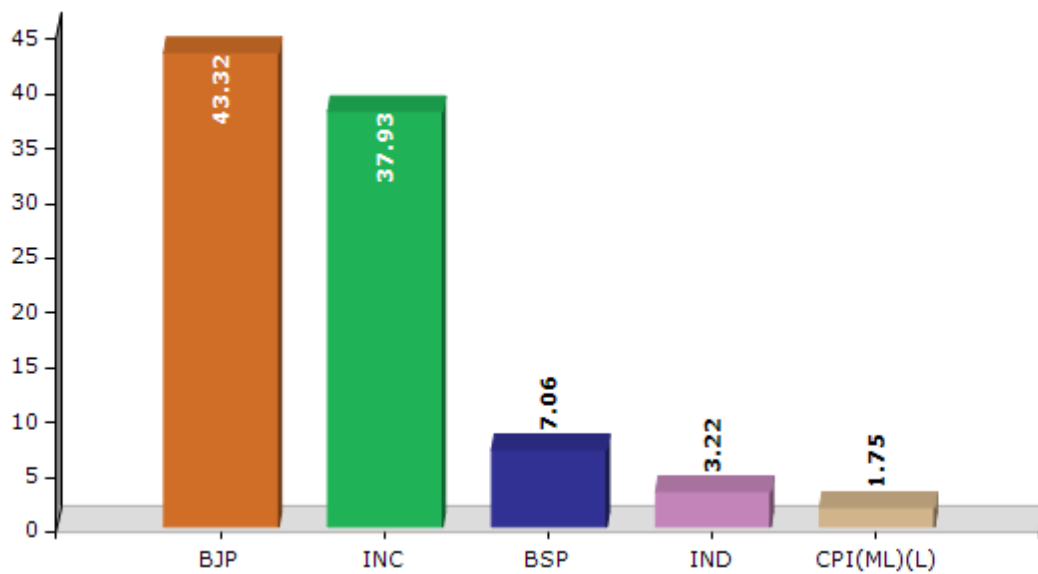
Note : AE : Assembly Election, PE : Assembly Segment of Parliamentary Election

Historical Summary Election Results

Summary Result of Assembly Election - 2015

Candidate Name	Party	Votes	Votes %
Niranjan Ram	BJP	60911	43.32
Sanjay Kumar	INC	53330	37.93
Ram Raj Ram	BSP	9921	7.06
Chandra Shekhar Paswan	IND	4530	3.22
Munna Ram	CPI(ML)(L)	2466	1.75
Dadan Ram	SPL	1105	0.79
Shailendra Kumar Prabhakar	IND	1085	0.77
Shriniwas Paswan	IND	997	0.71
Brajesh Kumar	IND	909	0.65
Satynrayan Ram	BMUP	738	0.52
Bangali Paswan	SP	711	0.51
Dulesh Ram	IND	550	0.39
Vinod Rajak	GJDS	477	0.34
Indrajit Ram	IND	446	0.32
	NOTA	2419	1.72

Votes Percentage of Top Parties - 2015



Polling Station Level Election Results

Number and Name of Polling Stations (PS) (2015)

Number of Polling Stations	Name of Polling Stations	Number of Polling Stations	Name of Polling Stations
1	Prathmik Vidyalay Akodhi Mela	22	Utkramit Madhya Vidyalay Bhokhari
2	Prathmik Vidyalay Dumarapokhar	23	Vishesh Shiksha Kendra Sareya
3	Utkramit Madhya Vidyalay Siyapokhar	24	Madhya Vidyalay Chhotaki Kulhadiya
4	Prathmik Vidyalay Bera	25	Prathmik Vidyalay Keshopur
5	Prathmik Vidyalay Rajiyavandha	26	Prathmik Vidyalay Maricha
6	Madhya Vidyalay Jigina	27	Utkramit Madhya Vidyalay Khazara
7	Utkramit Madhya Vidyalay Aladahi	28	New Prathmik Vidyalaya Badki Kuldihya
8	Prathmik Vidyalay Lurapurava	29	Utkramit Madhya Vidyalay Haranathapur
9	Madhya Vidyalay Vamhaur (Dakshini Bhag)	30	Utkramit Madhya Vidyalay Dandavas (Paschimi Bhag)
10	Madhya Vidyalay Bamhaur Khas (Uttari Bhag)	31	Utkramit Madhya Vidyalay Dandavas (Paschimi Bhag)
11	Si.Ar.Si. Bhavan Madhya Vidyalay Vamhaur Khas	32	Utkramit Madhya Vidyalay Chhotaka Katara
12	Prathmik Vidyalay Belahari	33	New Prathmik Vidyalaya Kaithiya
13	Utkramit Madhya Vidyalaya Lariyan	34	Prathmik Vidyalay Naraura
14	Prathmik Vidyalay Mohammadapur	35	Utkramit Madhya Vidyalay Sakarauli
15	Prathmik Vidyalay Baraitha	36	Ne Prathmik Vidyalaya Telanga
16	Prathmik Vidyalay Bhirakhira	37	New Prathmik Vidyalay Ismilepur
17	Buniyadi Madhya Vidyalay Chaurasiya	38	Prathmik Vidyalay Vindapurava
18	New Prathmik Vidyalaya Bhatauli	39	Madhya Vidyalay Badhupar (Paschimi Bhag)
19	Prathmik Vidyalay Gaura	40	Madhya Vidyalay Badhupar (Purvi Bhag)
20	Prathmik Vidyalay Diya Saray	41	Uchcha Vidyalay Badhupar (Purvi Bhag)
21	Prathmik Vidyalay Saray	42	Uchcha Vidyalay Badhupar (Paschimi Bhag)

Contd....

Polling Station Level Election Results

Polling Station-wise Votes Secured by Overall Top Five Parties in Mohania Assembly in Assembly Election (AE) under Sasaram Parliamentary Constituency in Bihar (2015)

Number of Polling Station	Winner - Niranjan Ram (BJP)	Runner-up - Sanjay Kumar (INC)	3rd - Ram Raj Ram (BSP)	4th - Chandra Shekhar Paswan (IND)	5th - Munna Ram (CPI(ML) (L))	NOTA	Other	Total Votes Secured
36	20	218	0	0	0	7	16	261
37	105	188	2	1	1	6	7	310
38	NV	NV	NV	NV	NV	NV	NV	NV
39	242	210	8	0	0	2	10	472
40	123	45	369	1	1	14	23	576
41	132	192	84	9	4	2	23	446
42	196	132	4	1	0	4	14	351
43	313	193	119	1	7	5	17	655
44	261	283	63	2	1	9	25	644
45	266	170	60	2	0	15	32	545
46	311	284	9	4	2	4	14	628
47	338	152	8	8	3	8	24	541
48	416	69	22	2	0	5	23	537
49	118	14	504	31	2	10	28	707
50	314	42	1	1	0	4	10	372
51	287	136	40	11	228	6	25	733
52	155	249	2	0	27	14	124	571
53	145	219	15	8	168	9	43	607
54	298	153	6	3	15	10	19	504
55	266	422	9	1	2	17	37	754
56	227	206	3	4	2	9	21	472
57	140	176	16	1	1	4	12	350
58	92	149	6	2	14	3	24	290
59	27	176	6	0	0	0	6	215
60	98	120	9	2	42	5	10	286
61	272	166	5	7	22	5	16	493
62	95	283	2	3	18	8	33	442
62A	272	79	9	5	101	19	48	533
63	329	274	10	2	3	10	127	755
64	430	79	23	12	12	10	17	583
65	250	173	2	3	7	11	7	453
66	123	52	29	5	0	2	3	214
67	211	127	6	4	0	2	9	359
68	29	132	4	9	0	2	32	208
69	174	169	9	2	1	2	26	383

Contd....

Polling Station Level Election Results

Winner, Runner-up and 3rd Party Position & Winning Margin According to Polling Stations in Mohania Assembly in Assembly Election (AE) under Sasaram Parliamentary Constituency in Bihar (2015)

Polling Station Number	Winner Party	Winner Votes (%)	Runner-up Party	Runner-up Votes (%)	Winning Margin Votes (%)	Third Party	Third Party Votes (%)	Other Votes (%)
70	BJP	140 (66.99)	BSP	39 (18.66)	101 (48.33)	INC	20 (9.57)	10 (4.78)
71	INC	154 (47.09)	BJP	144 (44.04)	10 (3.05)	IND (CSP)	12 (3.67)	17 (5.2)
72	INC	296 (87.06)	BJP	23 (6.76)	273 (80.3)	SPL	9 (2.65)	12 (3.53)
73	INC	226 (43.71)	BJP	185 (35.78)	41 (7.93)	BSP	83 (16.05)	23 (4.45)
74	BJP	372 (44.6)	INC	243 (29.14)	129 (15.46)	BSP	145 (17.39)	74 (8.87)
75	BJP	439 (75.56)	INC	110 (18.93)	329 (56.63)	BSP	6 (1.03)	26 (4.48)
76	BSP	202 (41.48)	BJP	172 (35.32)	30 (6.16)	INC	80 (16.43)	33 (6.78)
77	BJP	308 (54.51)	INC	224 (39.65)	84 (14.86)	IND (SKP)	6 (1.06)	27 (4.78)
78	INC	322 (64.02)	BJP	135 (26.84)	187 (37.18)	BSP	11 (2.19)	35 (6.96)
79	INC	209 (51.86)	BJP	149 (36.97)	60 (14.89)	BSP	21 (5.21)	24 (5.96)
80	INC	351 (59.59)	BJP	206 (34.97)	145 (24.62)	IND (SKP)	6 (1.02)	26 (4.41)
81	BSP	265 (39.79)	BJP	231 (34.68)	34 (5.11)	INC	130 (19.52)	40 (6.01)
82	INC	212 (46.39)	BJP	117 (25.6)	95 (20.79)	BSP	47 (10.28)	81 (17.72)
83	BSP	539 (51.58)	BJP	318 (30.43)	221 (21.15)	INC	128 (12.25)	60 (5.74)
84	INC	277 (48.6)	BJP	247 (43.33)	30 (5.27)	BSP	7 (1.23)	39 (6.84)
85	INC	207 (41.82)	BJP	162 (32.73)	45 (9.09)	BSP	62 (12.53)	64 (12.93)
86	BJP	376 (48.64)	BSP	180 (23.29)	196 (25.35)	INC	163 (21.09)	54 (6.99)
87	INC	291 (46.26)	BJP	203 (32.27)	88 (13.99)	BSP	75 (11.92)	60 (9.54)
88	BJP	313 (52.43)	INC	213 (35.68)	100 (16.75)	BSP	24 (4.02)	47 (7.87)
89	INC	398 (41.72)	BJP	349 (36.58)	49 (5.14)	BSP	84 (8.81)	123 (12.89)
90	INC	178 (35.81)	BJP	176 (35.41)	2 (0.4)	BSP	102 (20.52)	41 (8.25)
91	BJP	206 (53.23)	INC	108 (27.91)	98 (25.32)	BSP	25 (6.46)	48 (12.4)
92	INC	280 (56.68)	BJP	147 (29.76)	133 (26.92)	BSP	25 (5.06)	42 (8.5)
92A	BJP	220 (50.69)	INC	149 (34.33)	71 (16.36)	BSP	23 (5.3)	42 (9.68)
93	INC	145 (68.72)	BJP	48 (22.75)	97 (45.97)	SPL	3 (1.42)	15 (7.11)
94	BJP	323 (46.74)	INC	170 (24.6)	153 (22.14)	BSP	151 (21.85)	47 (6.8)
95	BJP	234 (60.94)	INC	104 (27.08)	130 (33.86)	IND (CSP)	21 (5.47)	25 (6.51)
96	BJP	263 (37.79)	BSP	171 (24.57)	92 (13.22)	INC	153 (21.98)	109 (15.66)
97	BJP	347 (55.97)	INC	242 (39.03)	105 (16.94)	BSP	7 (1.13)	24 (3.87)
98	INC	555 (87.26)	BJP	42 (6.6)	513 (80.66)	SPL	9 (1.42)	30 (4.72)
99	BJP	217 (44.02)	INC	195 (39.55)	22 (4.47)	IND (CSP)	35 (7.1)	46 (9.33)
100	INC	316 (57.04)	BJP	189 (34.12)	127 (22.92)	IND (SKP)	11 (1.99)	38 (6.86)
101	BJP	218 (47.49)	INC	203 (44.23)	15 (3.26)	IND (CSP)	13 (2.83)	25 (5.45)
102	INC	212 (42.4)	BJP	165 (33)	47 (9.4)	IND (CSP)	79 (15.8)	44 (8.8)
103	BJP	251 (57.83)	INC	152 (35.02)	99 (22.81)	IND (CSP)	13 (3)	18 (4.15)

Contd....

Socio-Economic Amenities - Rural

Access to Education Facilities

Particulars	Number of Villages (% of Population)				
	Available	Not Available	If Not Available (Distance of Nearest Facility)		
			A	B	C
Govt. Primary School	214 (92)	74 (8)	57 (4)	17 (4)	0 (0)
Private Primary School	30 (17)	258 (83)	0 (0)	0 (0)	0 (0)
Govt. Middle School	90 (63)	198 (37)	120 (25)	76 (12)	0 (0)
Private Middle School	15 (14)	273 (86)	0 (0)	0 (0)	0 (0)
Govt. Secondary School	14 (18)	274 (82)	0 (0)	10 (2)	263 (78)
Private Secondary School	3 (7)	285 (93)	0 (0)	0 (0)	0 (0)
Govt. Senior Secondary School	8 (16)	280 (84)	81 (28)	134 (39)	55 (13)
Private Senior Secondary School	1 (1)	287 (99)	0 (0)	7 (3)	3 (1)
Govt. Arts and Science Degree College	4 (10)	284 (90)	9 (7)	109 (31)	154 (46)
Private Arts and Science Degree College	1 (1)	287 (99)	0 (0)	3 (1)	9 (5)
Govt. Engineering College	0 (0)	288 (100)	0 (0)	0 (0)	34 (10)
Private Engineering College	0 (0)	288 (100)	0 (0)	0 (0)	254 (90)
Govt. Medicine College	0 (0)	288 (100)	0 (0)	0 (0)	287 (100)
Private Medicine College	0 (0)	288 (100)	0 (0)	0 (0)	1 (0)
Govt. Management Institute	0 (0)	288 (100)	0 (0)	0 (0)	284 (96)
Private Management Institute	0 (0)	288 (100)	0 (0)	0 (0)	4 (4)
Govt. Polytechnic	0 (0)	288 (100)	1 (0)	1 (2)	165 (60)
Private Polytechnic	1 (1)	287 (99)	0 (0)	0 (0)	120 (38)
Govt. Vocational Training School/ITI	0 (0)	288 (100)	2 (1)	13 (2)	222 (76)
Private Vocational Training School/ITI	1 (4)	287 (96)	9 (5)	13 (3)	28 (8)
Govt. Non Formal Training Centre	0 (0)	288 (100)	0 (0)	0 (0)	284 (98)
Private Non Formal Training Centre	1 (1)	287 (99)	0 (0)	0 (0)	3 (1)
Govt. School For Disabled	0 (0)	288 (100)	0 (0)	1 (0)	284 (99)
Private School For Disabled	0 (0)	288 (100)	0 (0)	0 (0)	3 (0)
Government Others	0 (0)	288 (100)	0 (0)	0 (0)	2 (0)
Private Others	0 (0)	288 (100)	0 (0)	0 (0)	1 (0)

Note : Distance A : Less than 5 km; B : Between 5-10 km; C : 10+ km.; Source : Data Analysis is based on 2011 Census.

DISCLAIMER

The Terms of Use and Disclaimer of Datanet India Private Limited (hereinafter referred to as "Datanet") for use of this analysis report of **Mohania Assembly Constituency (Mohania Vidhan Sabha)** :-

1. **Assembly Factbook™** is a Registered Trade Mark owned by Datanet.
2. All the maps are sketched and graphical representation only and have not been drawn to the scale and also not to represent the actual geographical area or boundary of the unit.
3. The data for the aforesaid analysis is based on authentic sources and has been culled from the various publications of Census, CSO and NSSO for district and block level data, various central and state government departments, Central & State Elections Commissions and the concerned Returning Officers' releases, Electoral Rolls, Election results and allied publications, internal assessment, surveys, estimates and analysis. Therefore, certain adjustment of data at micro level may have been done to arrive closer to the macro data.
4. Data have been provided on an "As Is" and "As AVAILABLE" basis
5. The colours shown in the maps or diagram and charts of a particular party, alliance or AC are indicative and do not represent them.
6. This publication which includes maps, sheets, graphs and data would be the property under copyright of Datanet only. The user may use these for its internal study, analysis and research purposes. It's public display, re-selling or any commercial uses by the user are not allowed.
7. Datanet has taken due care and caution in compilation and processing of data and allied information, but does not guarantee the accuracy, adequacy or completeness of any information/analysis and will be not responsible for any errors or omissions or for the results obtained from the use of such information/analysis.
8. All the contents for the publication have been culled from various authentic sources and Datanet reasonably believes such sources to be reliable, but does not make any representations, express or implied as to the accuracy or fitness of use of such information. The information or contents of the information/analysis do not constitute advice and should not be relied upon in making (or refraining from making) any decision. Any reliance placed upon the information provided by Datanet is the sole responsibility and strictly at the user's risk.
9. In no event will Datanet be liable for any damages (including, without limitation, damages for loss of business projects, or loss of profits) arising in contract, tort or otherwise from the use of or inability to use any of its contents, or from any action taken (or refrained from being taken) as a result of using the analysis or any of its contents. Datanet its directors, owners, editors, officials, employees, distributor and agents or any associate will not be liable for any errors in the information contained or any consequences arising from the use of the contents of the provided information/analysis.
10. If any provision of these terms and conditions is held invalid or illegal or unenforceable for any reason by any court of competent jurisdiction, such provision shall be severed and the remainder of provisions of the terms and conditions shall continue in full force and effect as if the Term of Use had been executed with the invalid, illegal or unenforceable provision eliminated.
11. If there are any discrepancies in the information provided, please bring it to attention of Datanet for suitable rectification measures.

Buy Online This Complete Book At
Datanet India eBooks Store

www.indiastatpublications.com

or go directly at

[http://www.indiastatpublications.com/
Assembly_factbook/Bihar/Sasaram/ Mohania](http://www.indiastatpublications.com/Assembly_factbook/Bihar/Sasaram/Mohania)

 **india**stat**elections**

ISBN : 978-93-5313-137-1

